

NGĀ HAPŪ O TE IWI O WHANGANUI

and

TAKAPAU WHĀRIKI TRUST

and

THE CROWN

**DEED OF SETTLEMENT SCHEDULE:
ATTACHMENTS**

Initialling version for presentation to Ngā Hapū o Te Iwi o Whanganui for ratification purposes

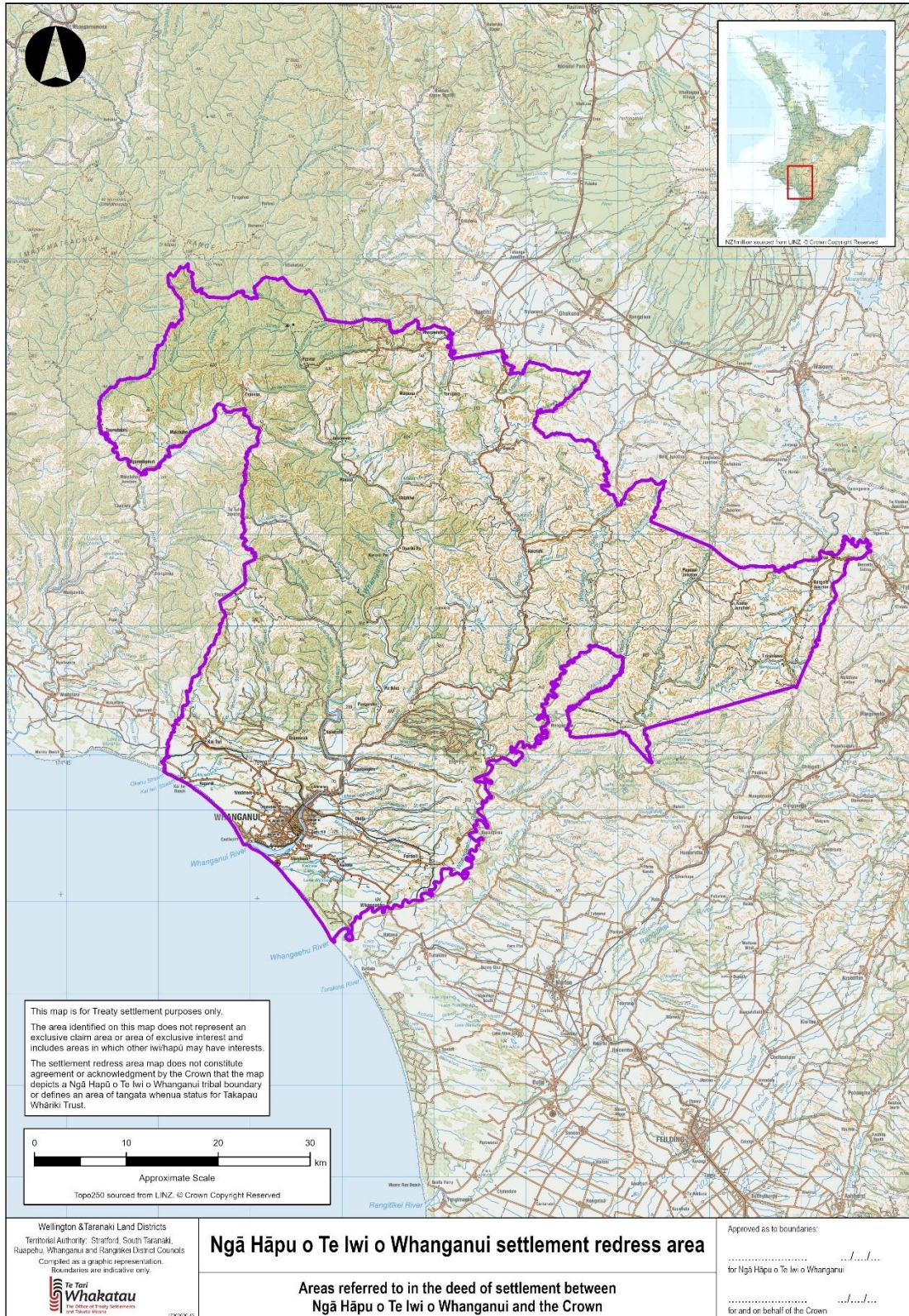
TABLE OF CONTENTS

1.	SETTLEMENT REDRESS AREA.....	2
2.	DEED PLANS	4
2.1	STATUTORY AREAS.....	5
2.2	OVERLAY AREAS	14
2.3	CULTURAL REDRESS PROPERTIES	19
3.	TE PUNA HAPORI PROPERTY DIAGRAM	47
4.	RFR AREA.....	49
5.	RFR LAND	51
6.	CULTURAL REDRESS PROPERTIES AND DEFERRED SELECTION PROPERTIES TO WHICH SECTION [19] OF THE DRAFT SETTLEMENT BILL (LAND SUBJECT TO TE AWA TUPIA (WHANGANUI RIVER CLAIMS SETTLEMENT) ACT 2017) APPLIES AS AT THE DATE OF THIS DEED	106
7.	REMOVAL OF RESUMPTIVE MEMORIALS AREA	109
8.	DRAFT SETTLEMENT BILL	111

1. SETTLEMENT REDRESS AREA

ATTACHMENTS

1: SETTLEMENT REDRESS AREA



ATTACHMENTS

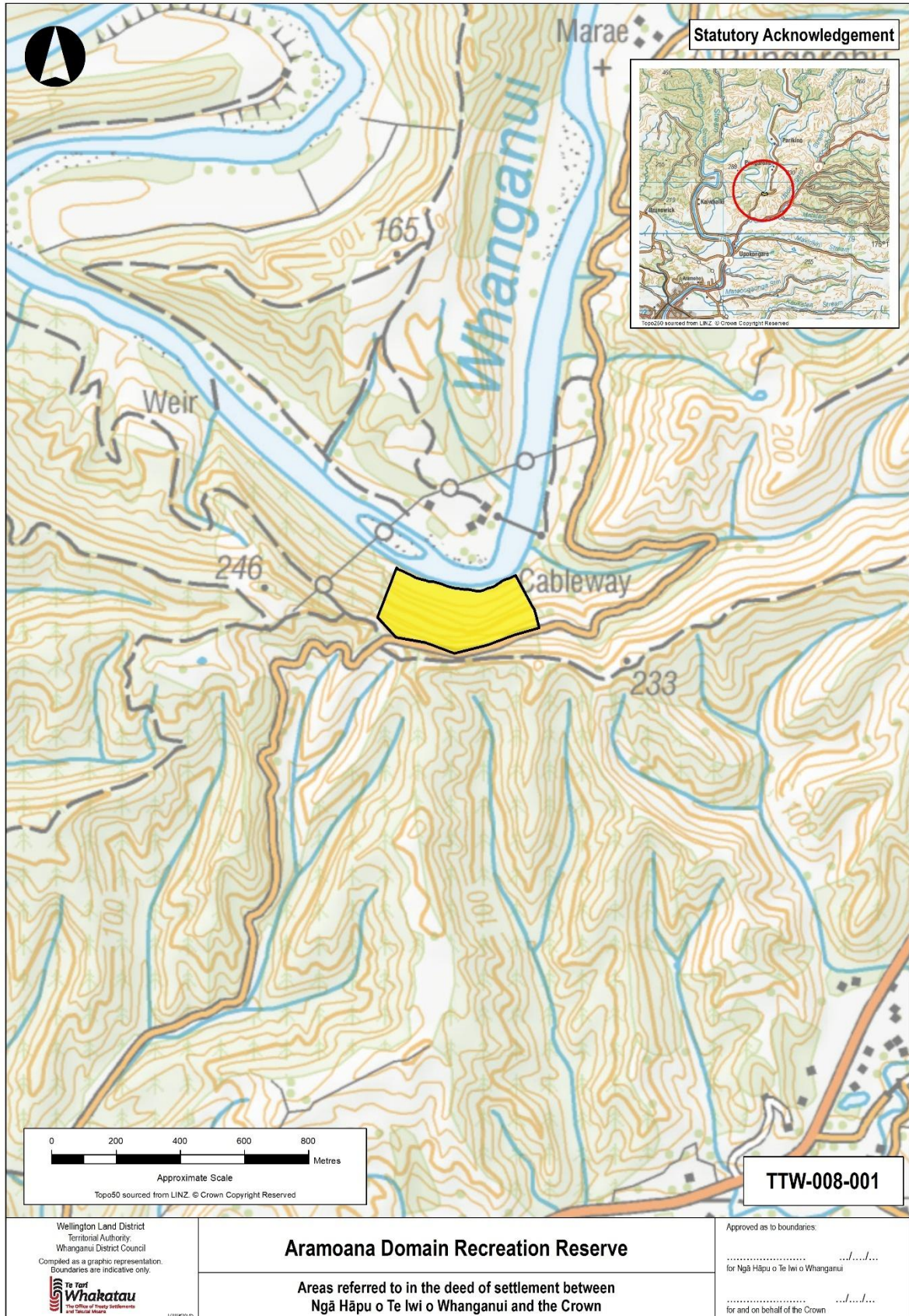
2. DEED PLANS

ATTACHMENTS

2.1 STATUTORY AREAS

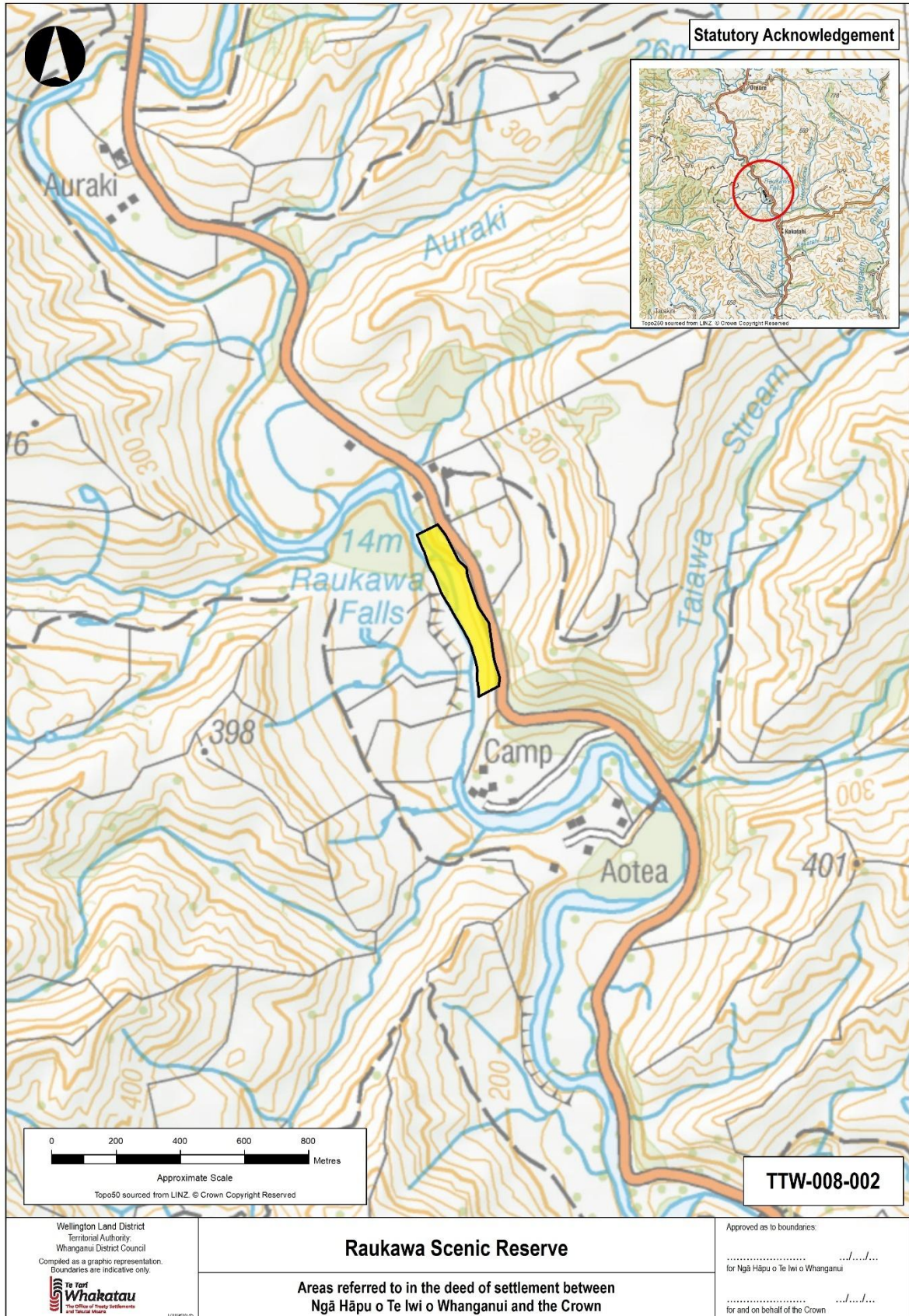
ATTACHMENTS

2.1: STATUTORY AREAS



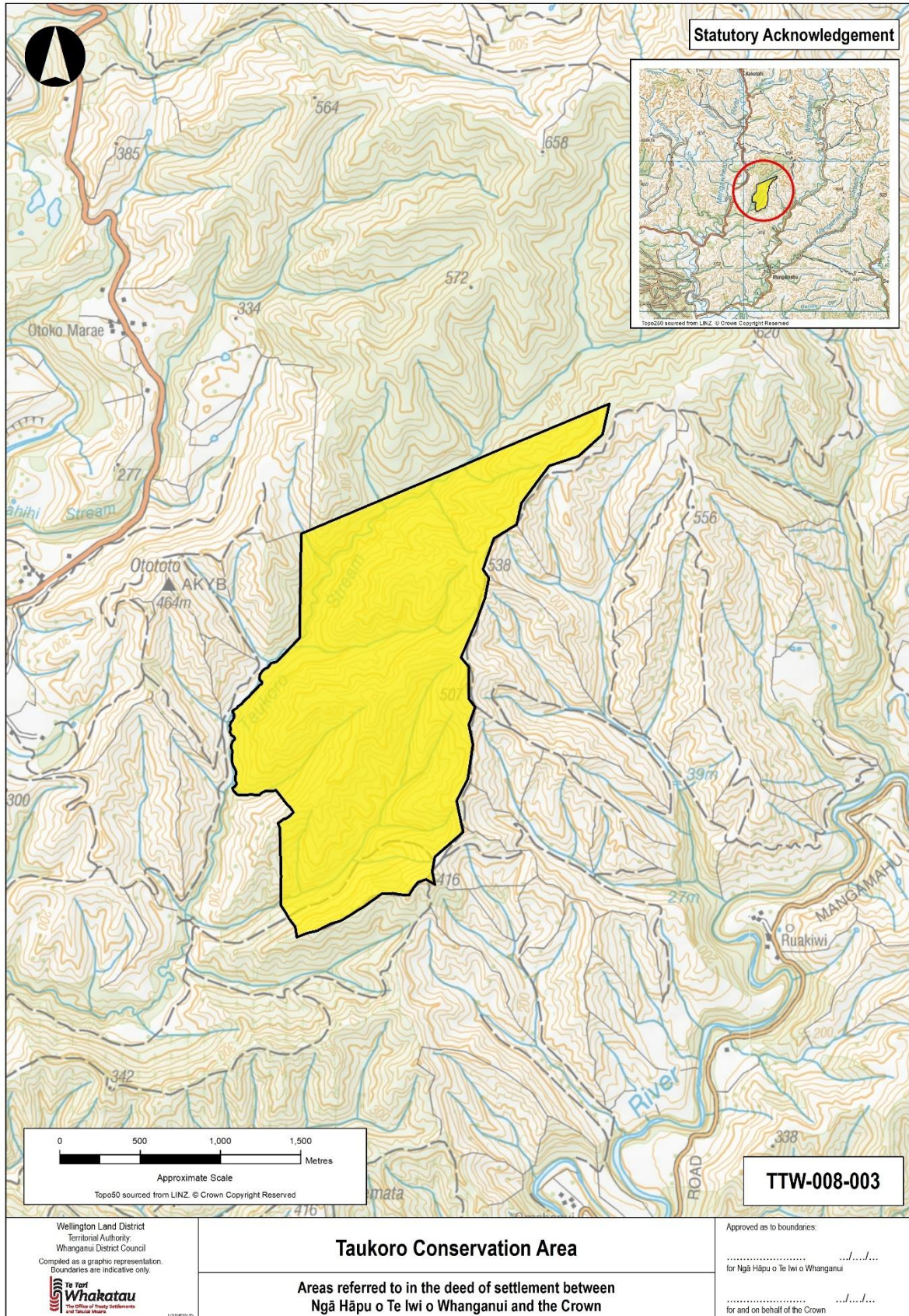
ATTACHMENTS

2.1: STATUTORY AREAS



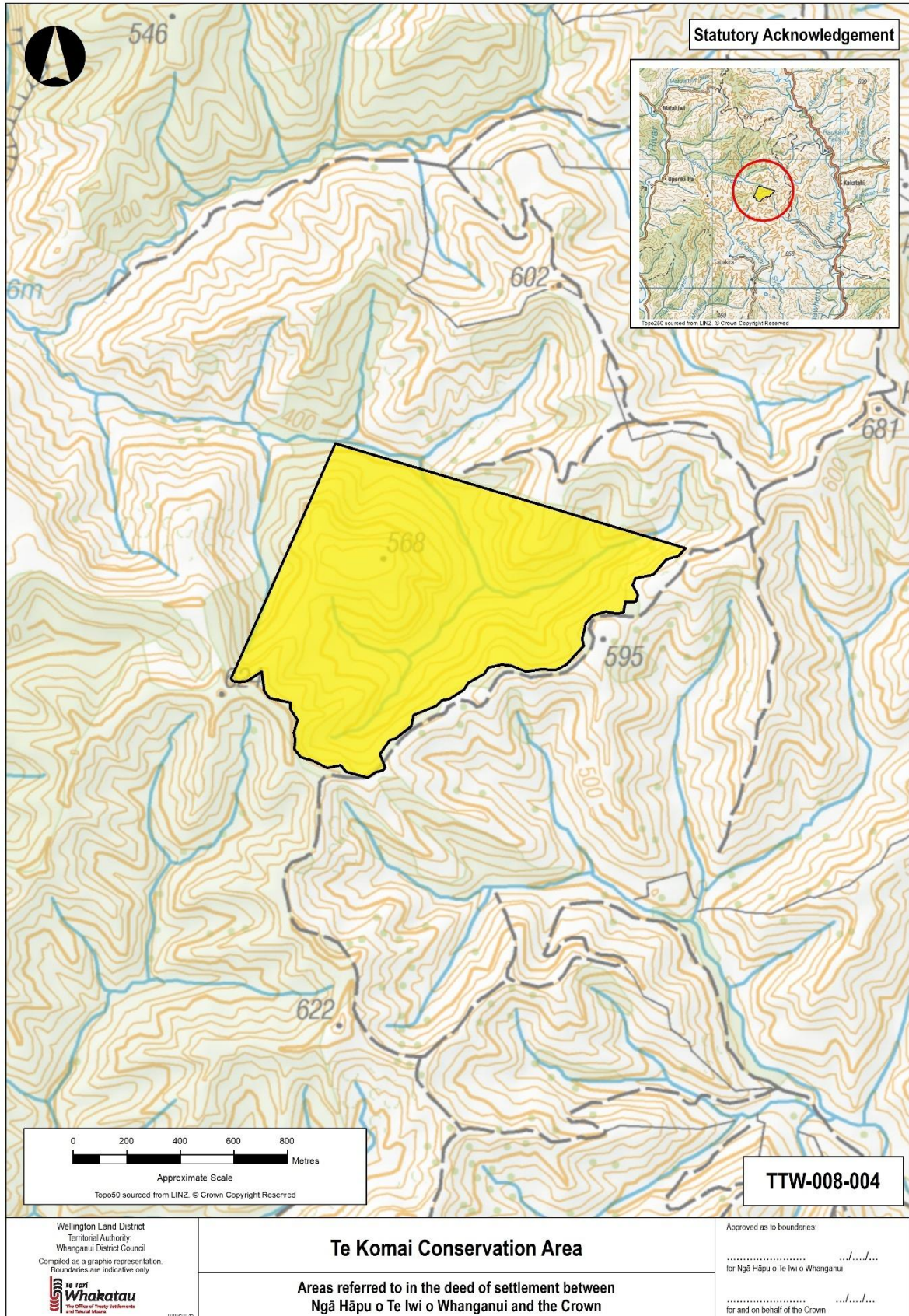
ATTACHMENTS

2.1: STATUTORY AREAS



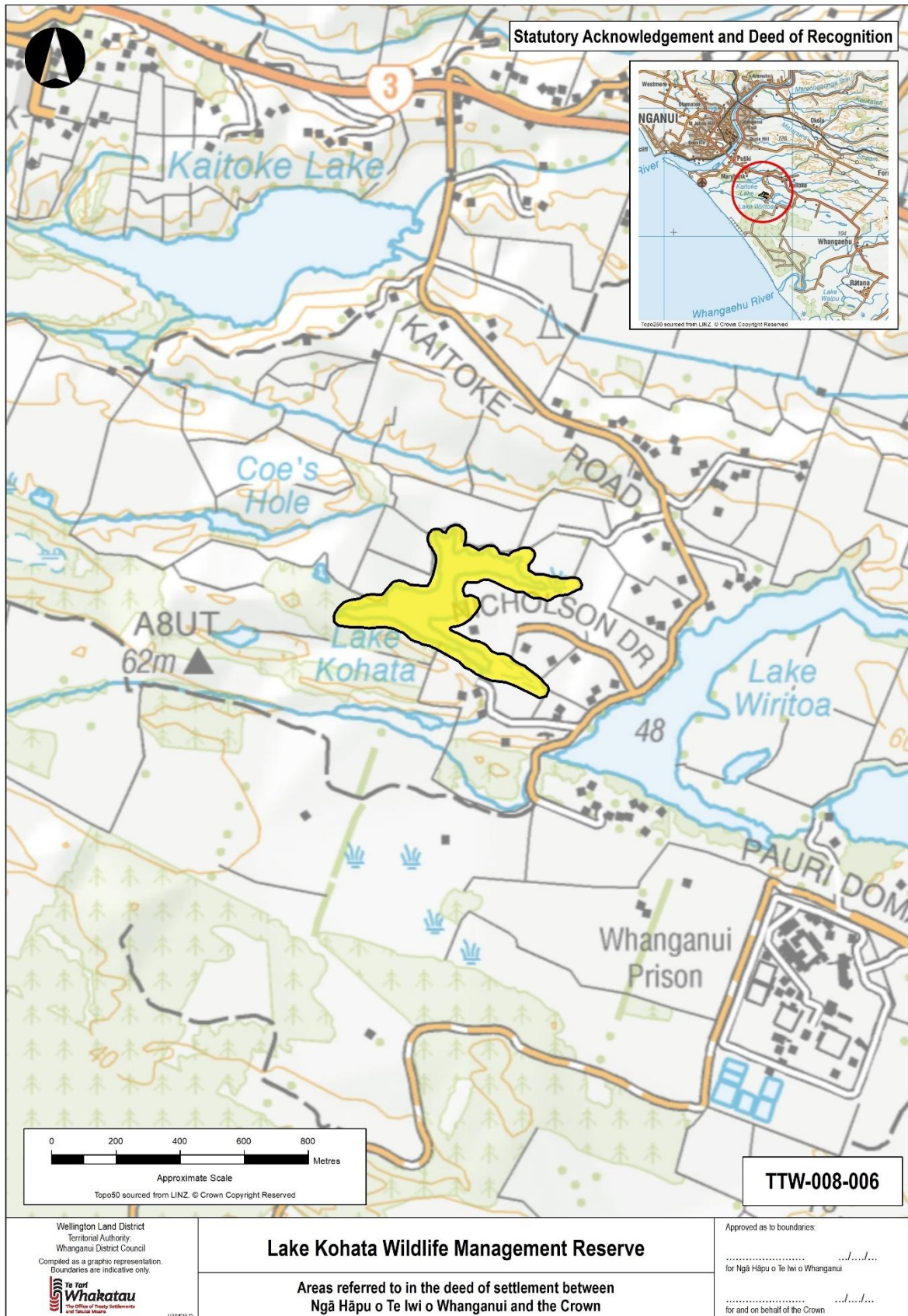
ATTACHMENTS

2.1: STATUTORY AREAS



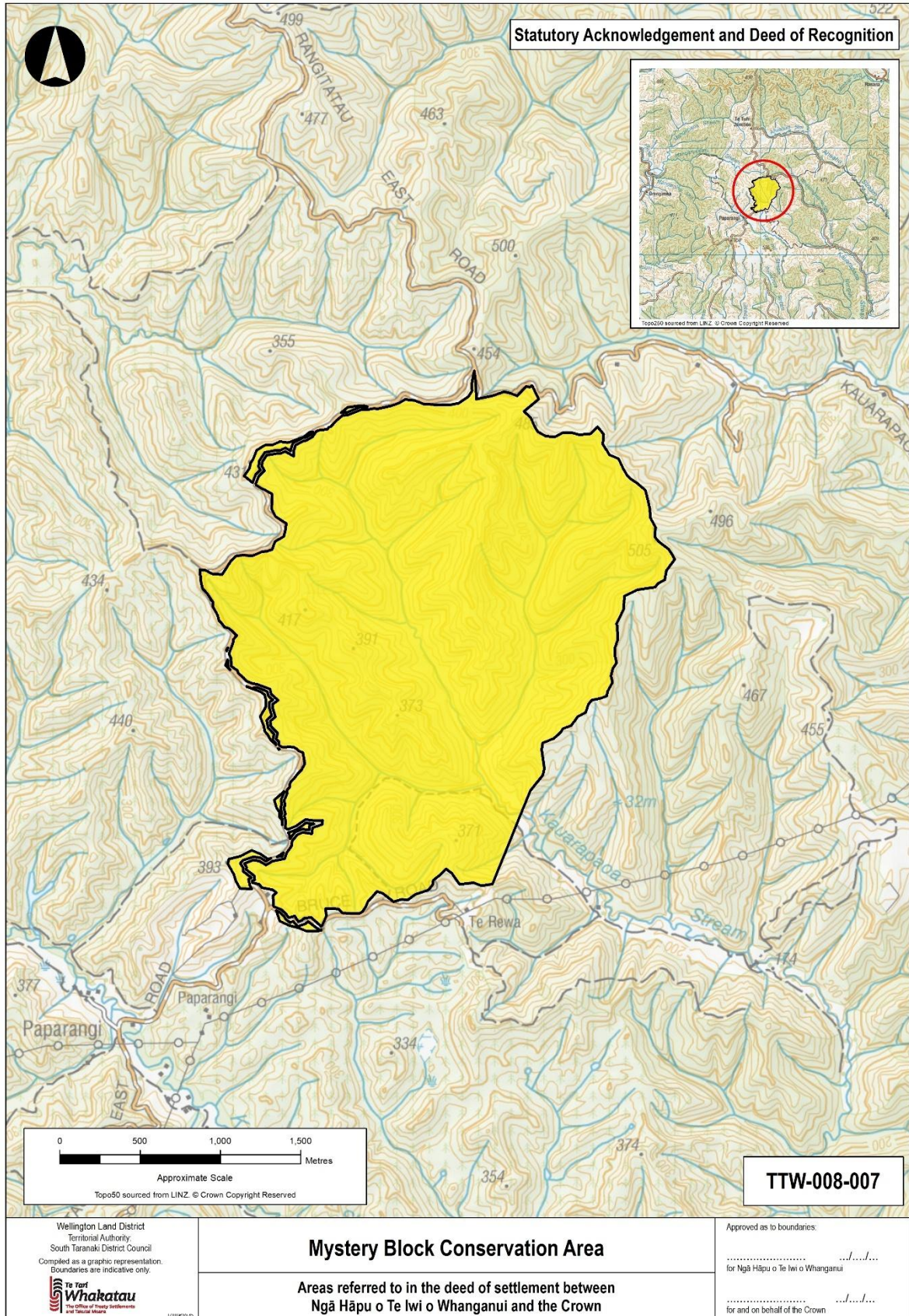
ATTACHMENTS

2.1: STATUTORY AREAS



ATTACHMENTS

2.1: STATUTORY AREAS



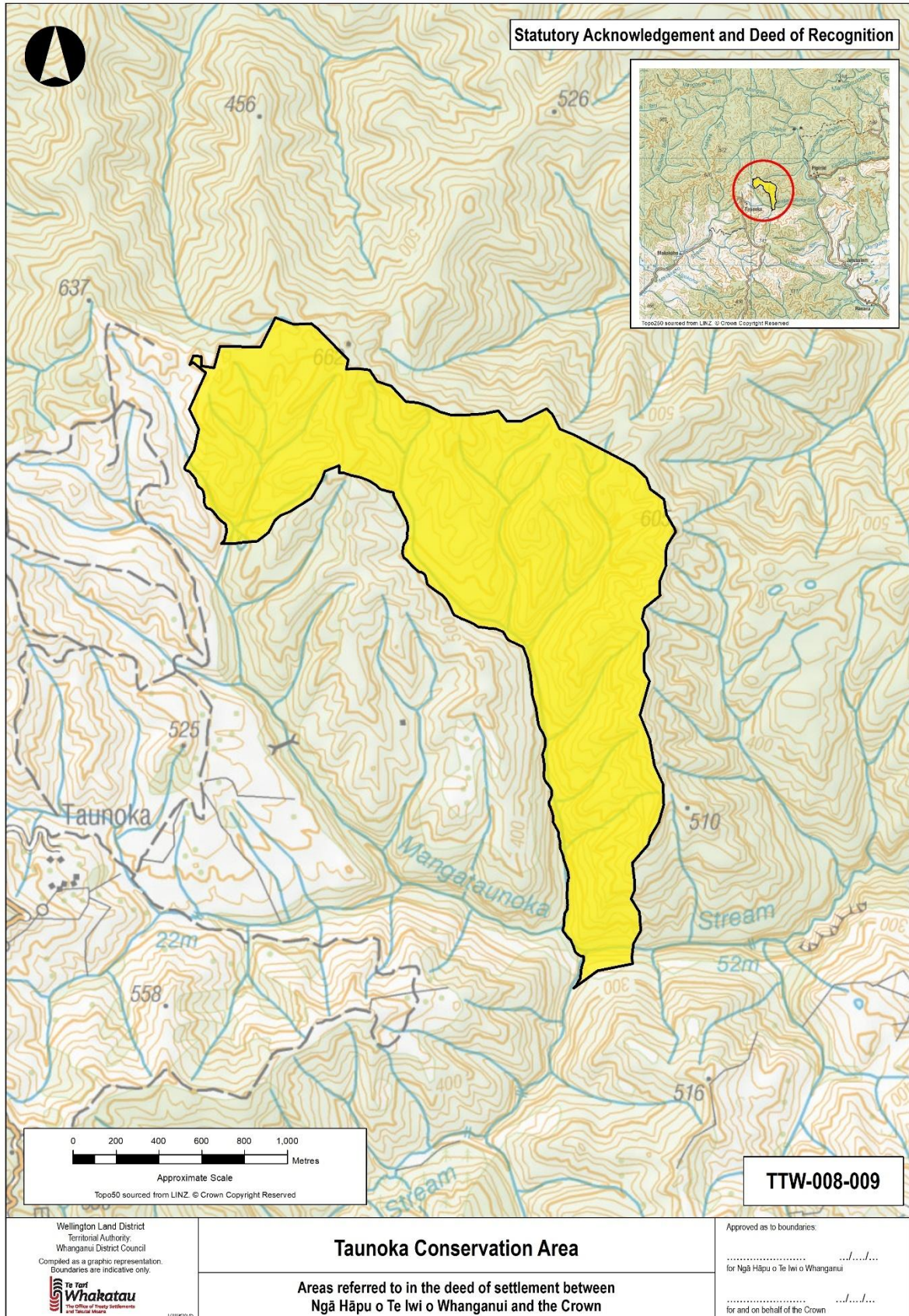
ATTACHMENTS

2.1: STATUTORY AREAS



ATTACHMENTS

2.1: STATUTORY AREAS

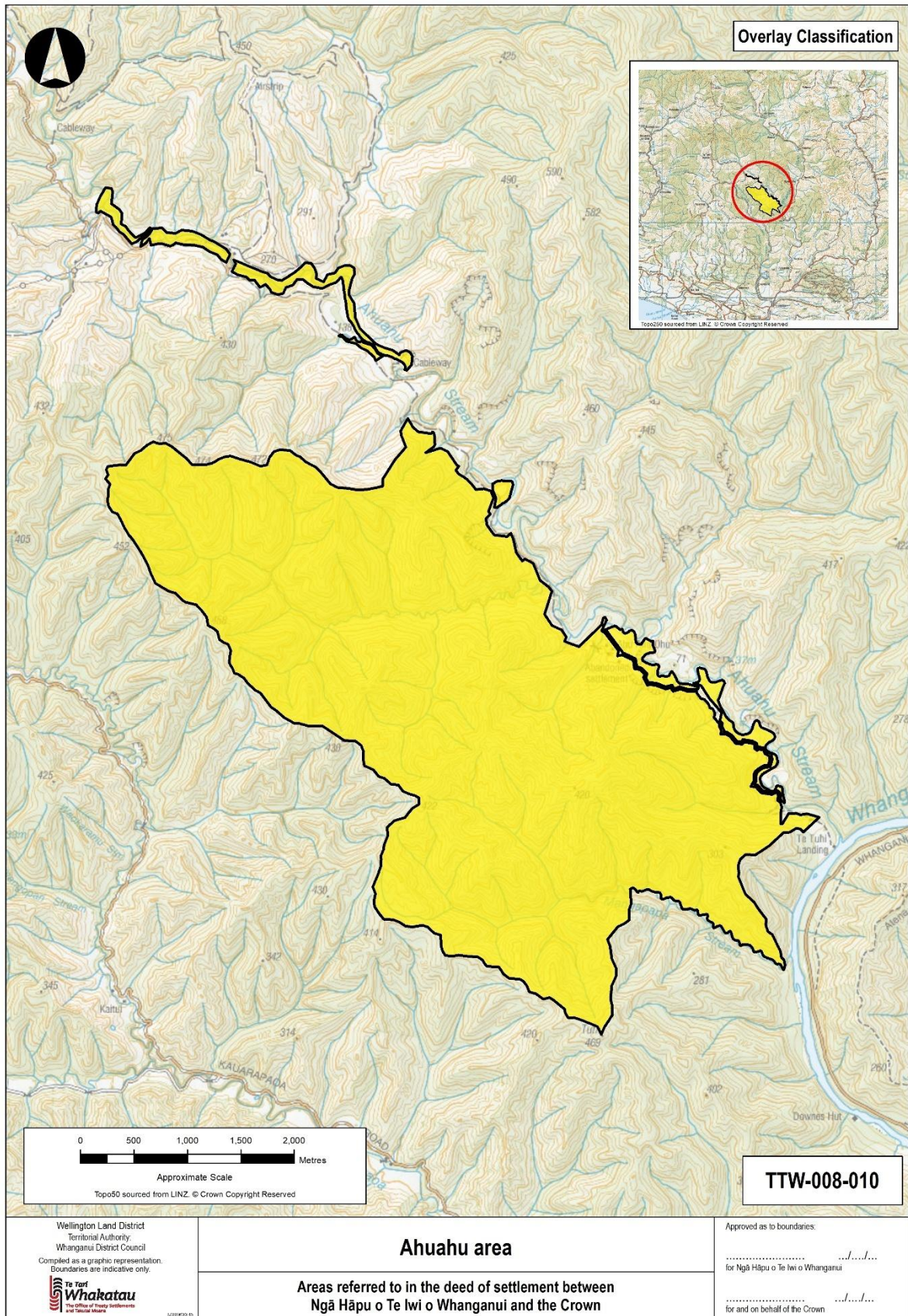


ATTACHMENTS

2.2 OVERLAY AREAS

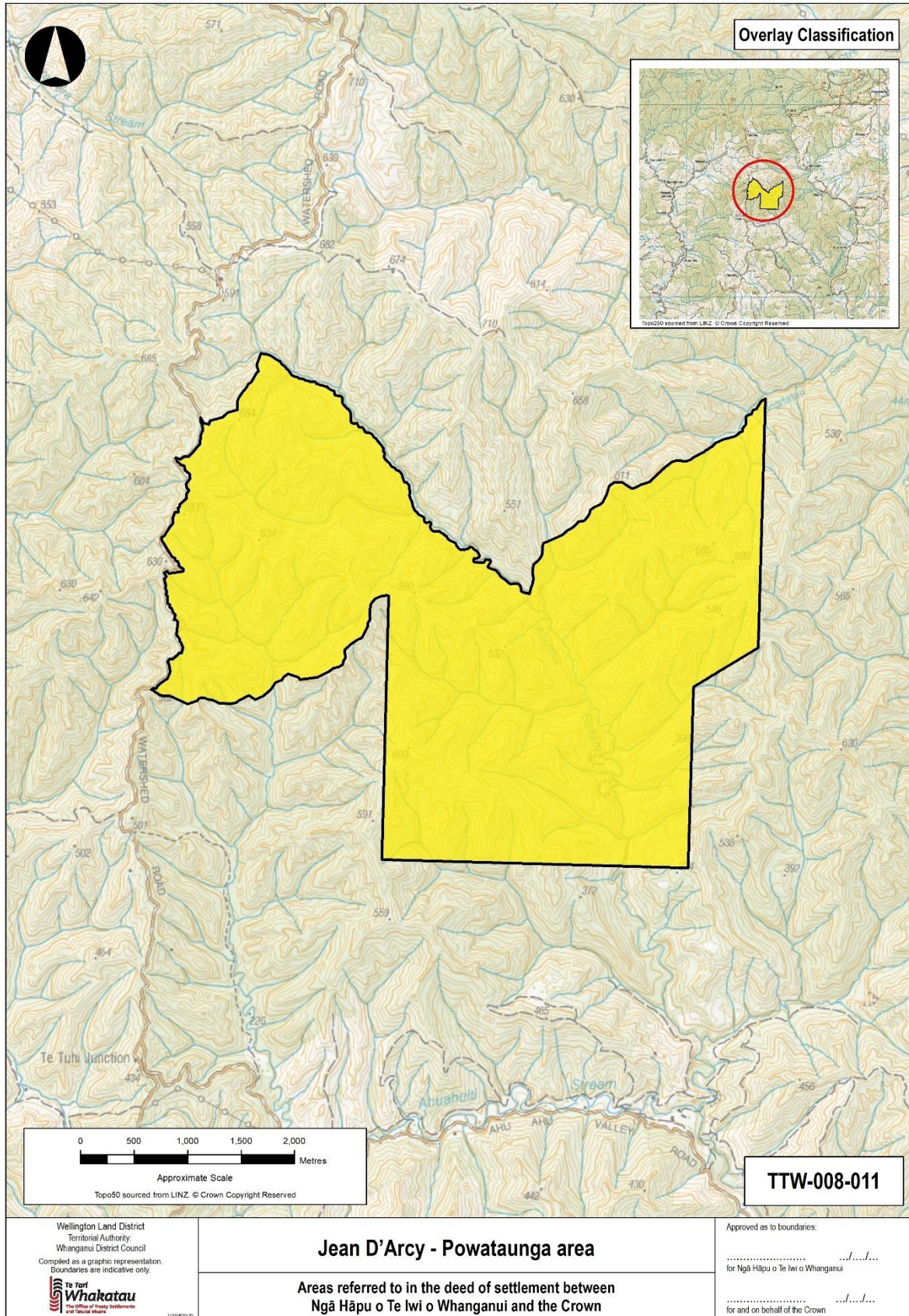
ATTACHMENTS

2.2: OVERLAY AREAS



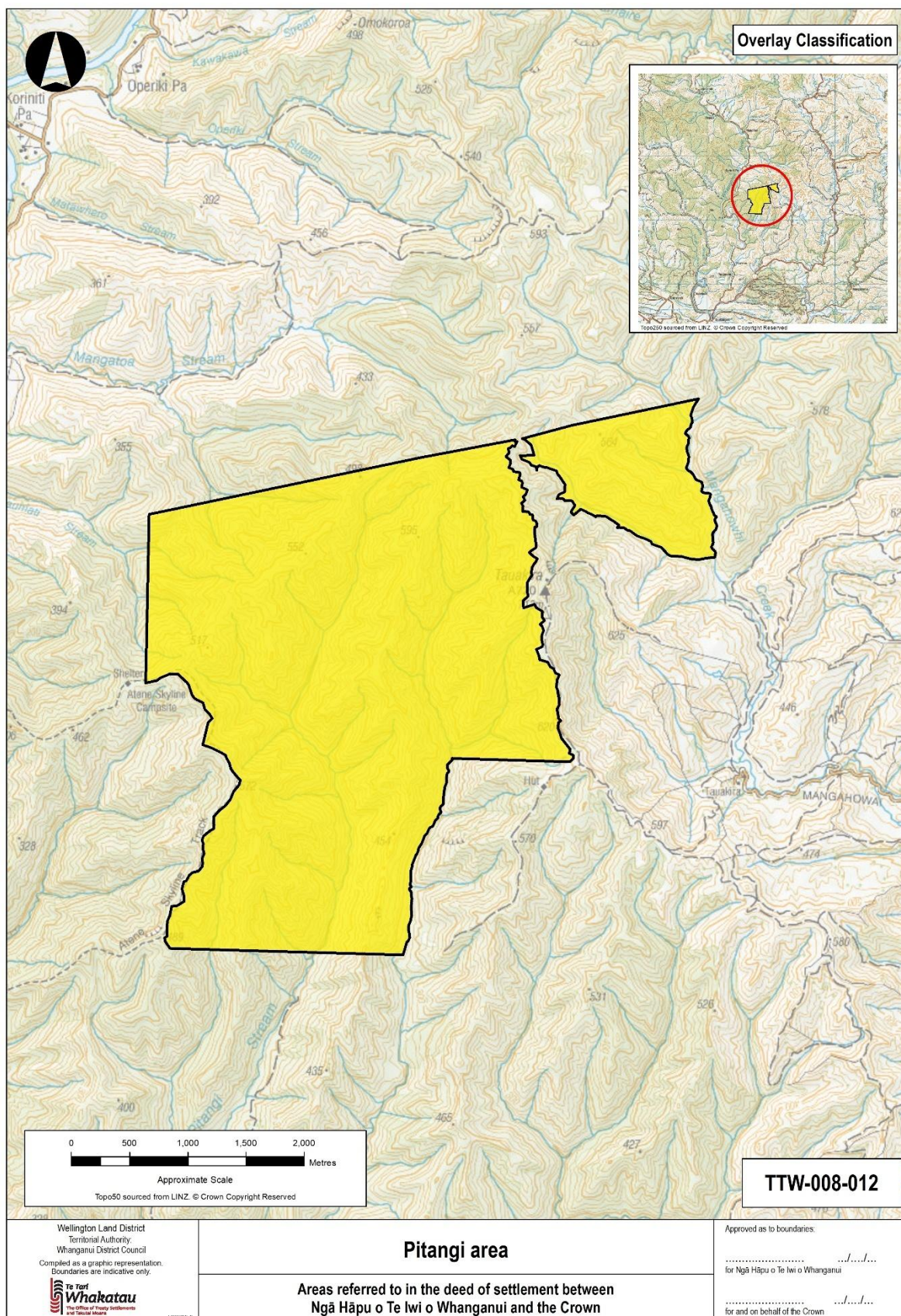
ATTACHMENTS

2.2: OVERLAY AREAS



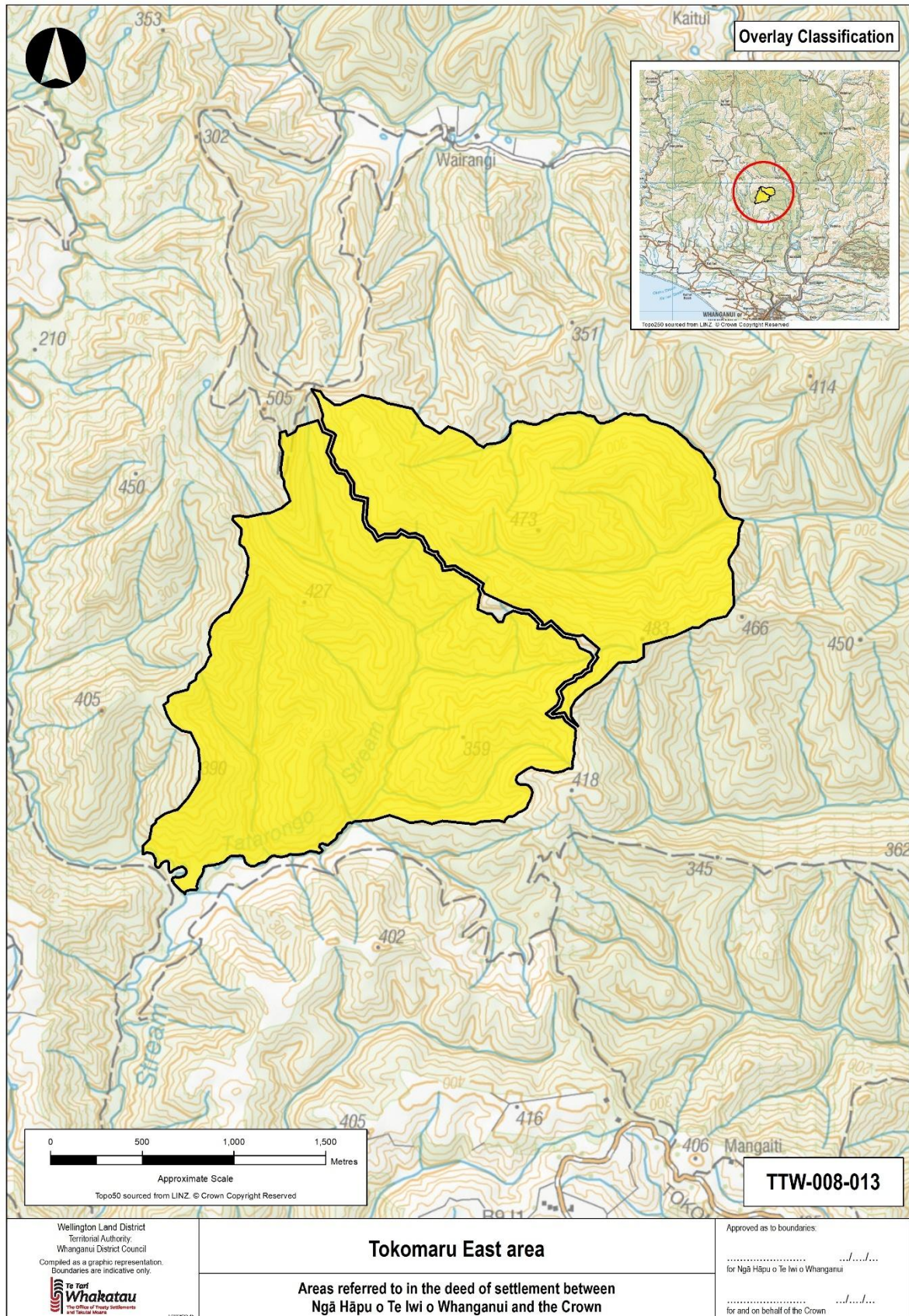
ATTACHMENTS

2.2: OVERLAY AREAS



ATTACHMENTS

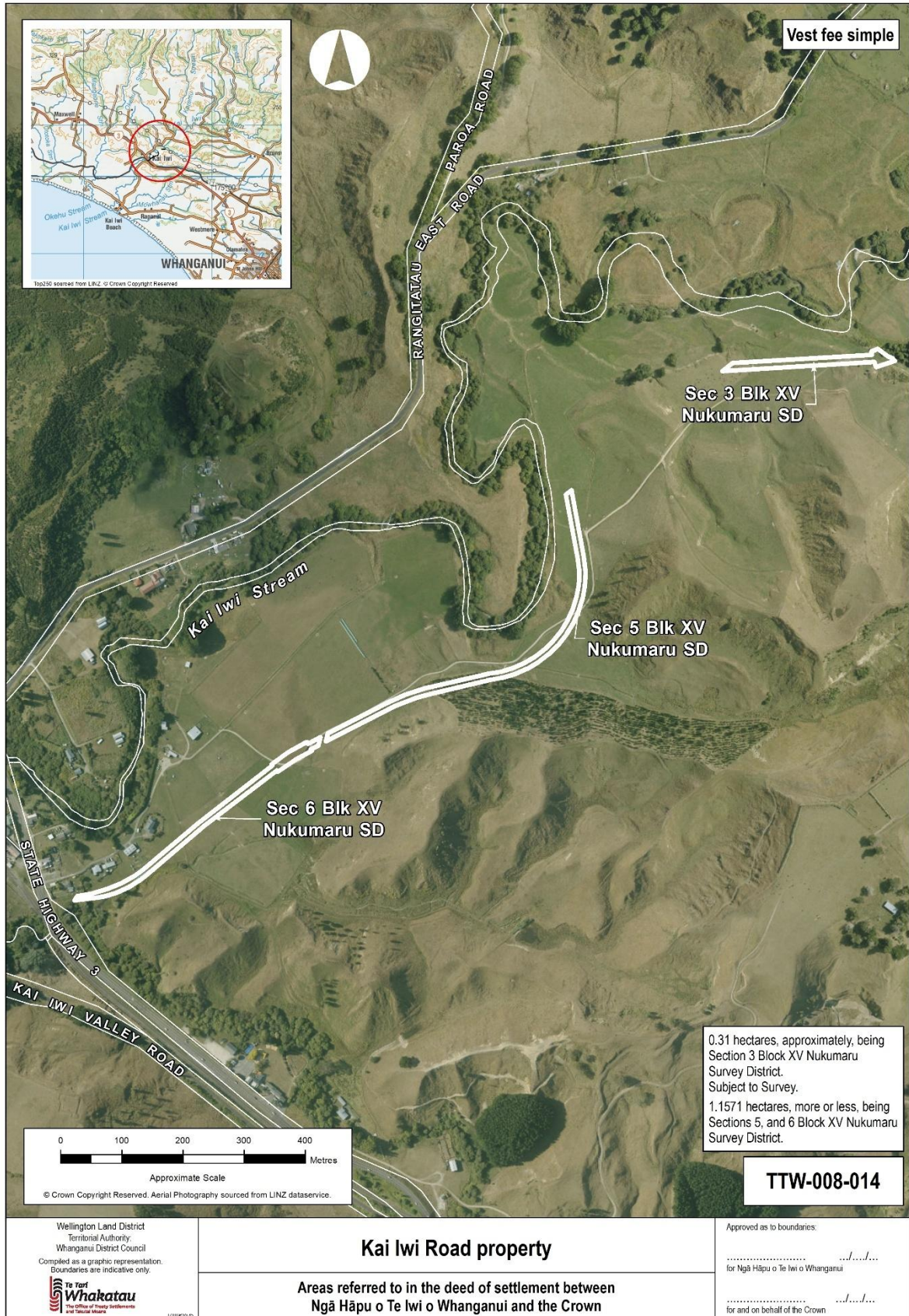
2.2: OVERLAY AREAS



2.3 CULTURAL REDRESS PROPERTIES

ATTACHMENTS

2.3: CULTURAL REDRESS PROPERTIES



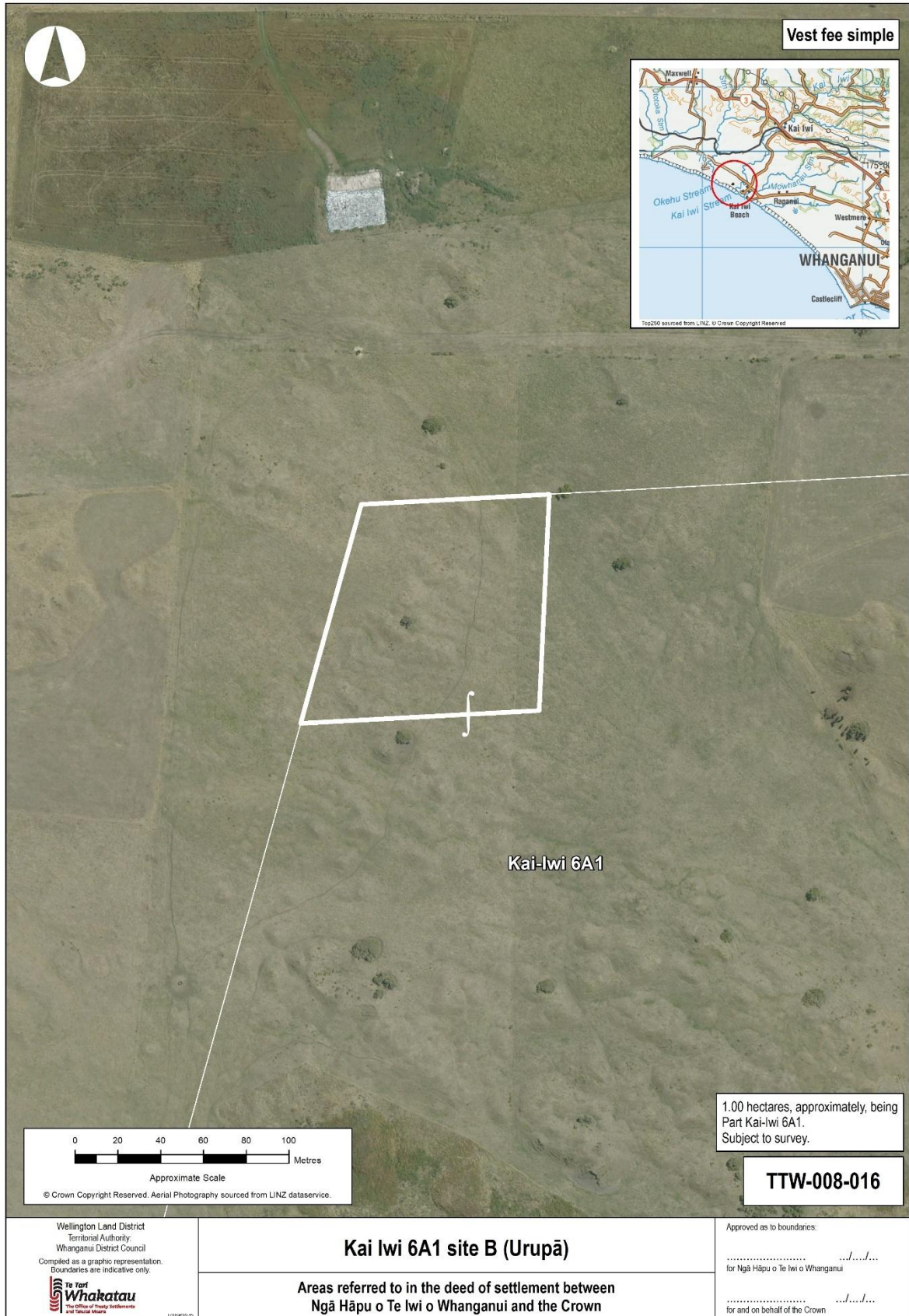
ATTACHMENTS

2.3: CULTURAL REDRESS PROPERTIES



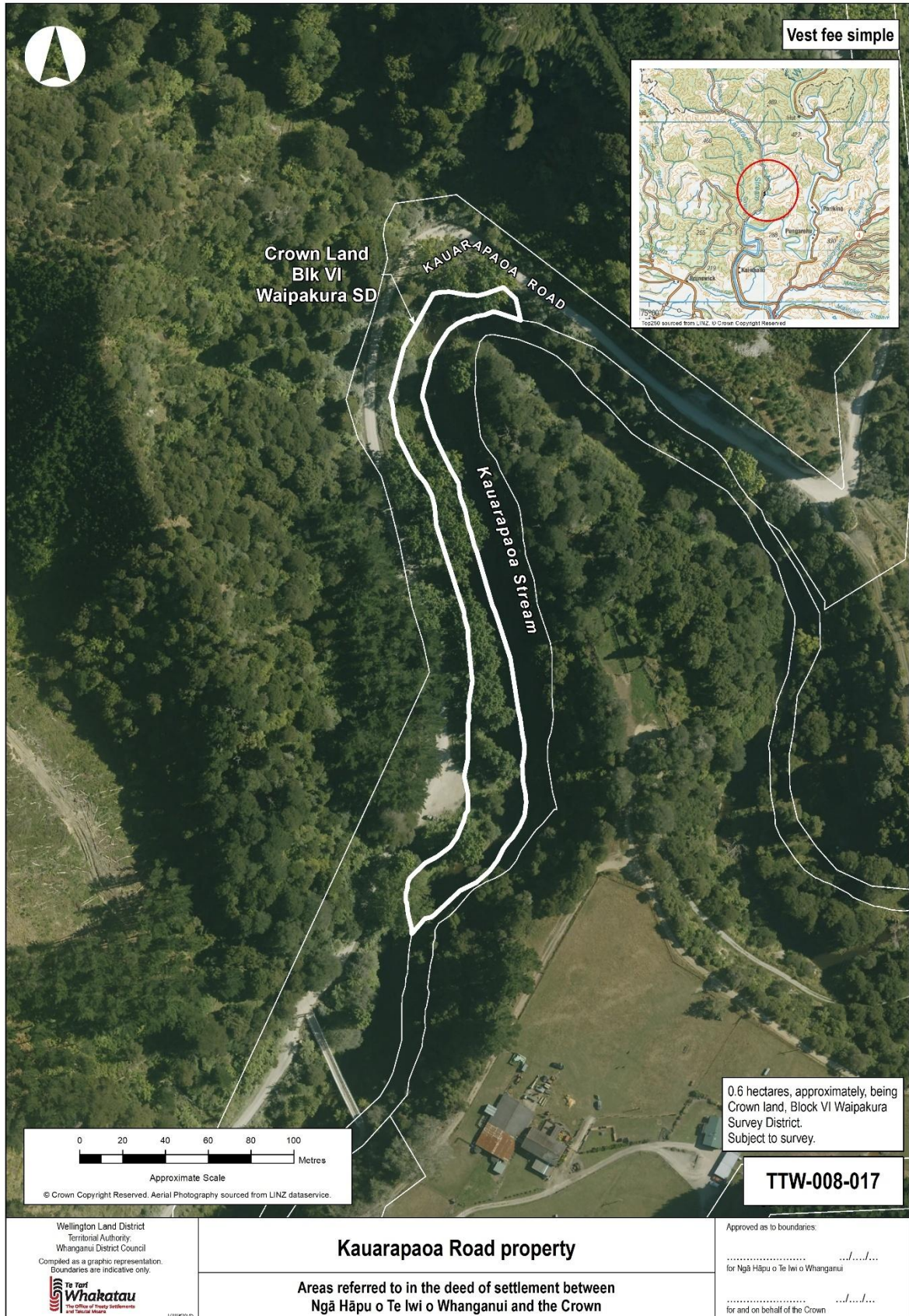
ATTACHMENTS

2.3: CULTURAL REDRESS PROPERTIES



ATTACHMENTS

2.3: CULTURAL REDRESS PROPERTIES



ATTACHMENTS

2.3: CULTURAL REDRESS PROPERTIES



ATTACHMENTS

2.3: CULTURAL REDRESS PROPERTIES




ATTACHMENTS

2.3: CULTURAL REDRESS PROPERTIES



ATTACHMENTS

2.3: CULTURAL REDRESS PROPERTIES



ATTACHMENTS

2.3: CULTURAL REDRESS PROPERTIES



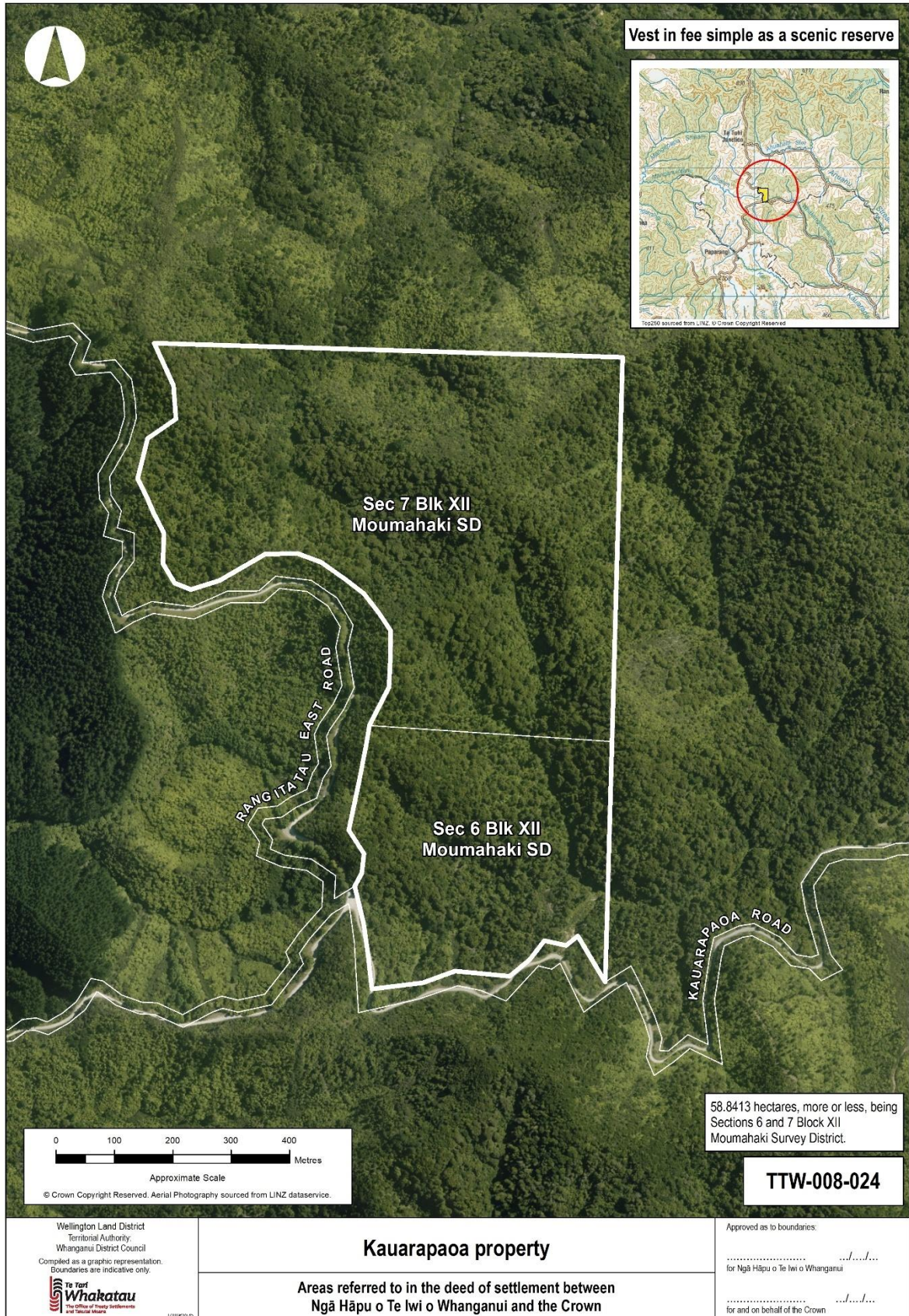
ATTACHMENTS

2.3: CULTURAL REDRESS PROPERTIES



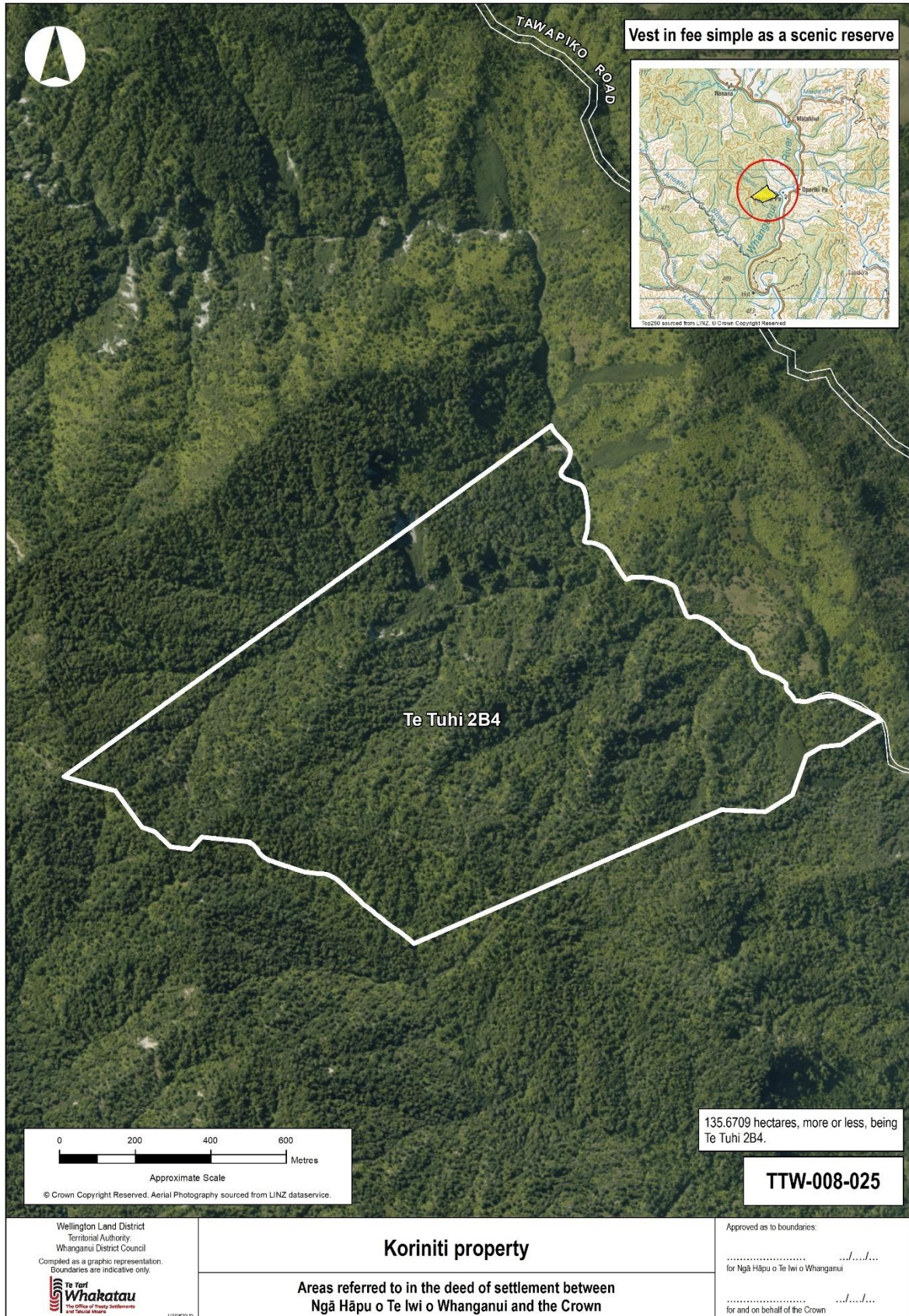
ATTACHMENTS

2.3: CULTURAL REDRESS PROPERTIES



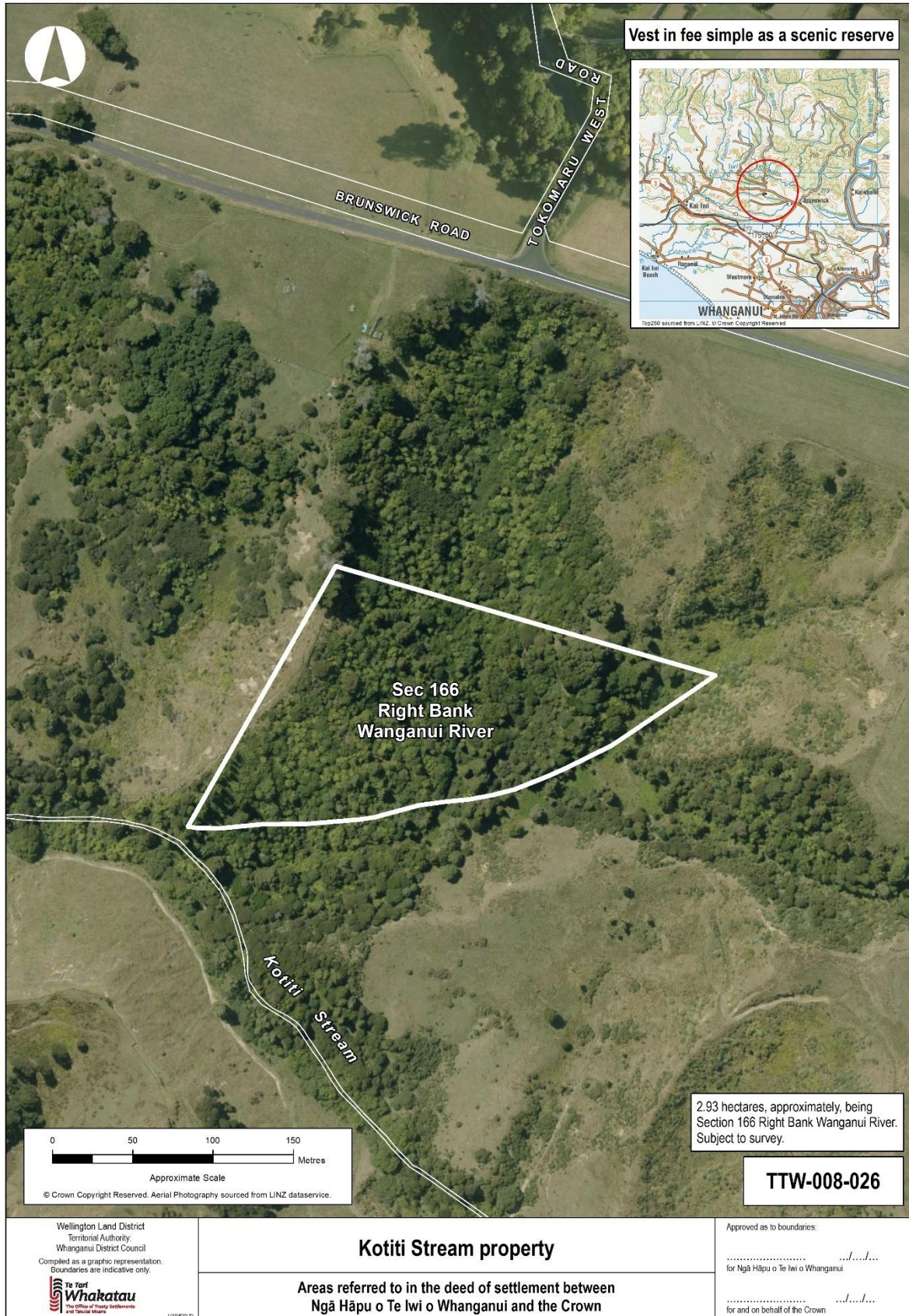
ATTACHMENTS

2.3: CULTURAL REDRESS PROPERTIES



ATTACHMENTS

2.3: CULTURAL REDRESS PROPERTIES



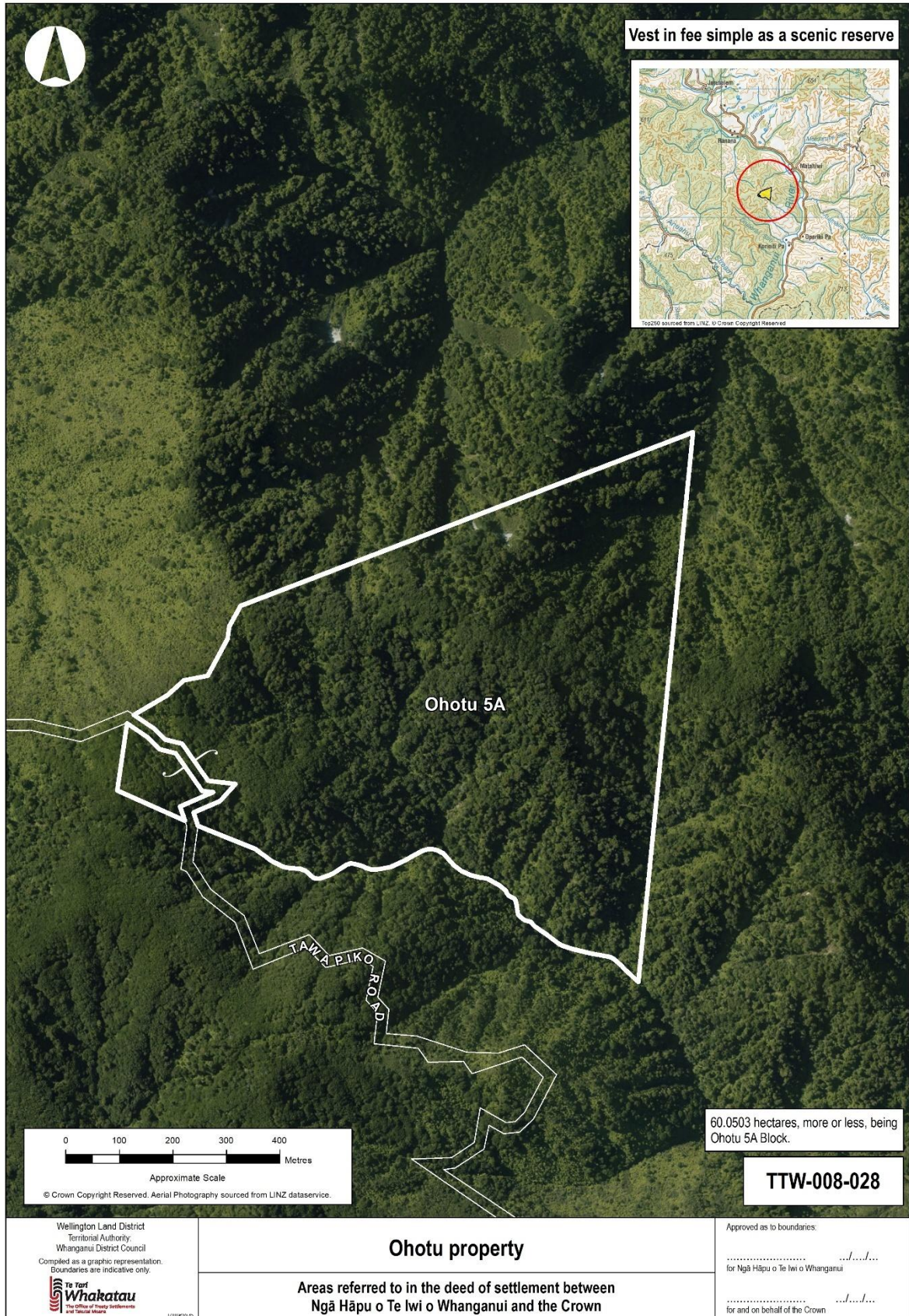
ATTACHMENTS

2.3: CULTURAL REDRESS PROPERTIES



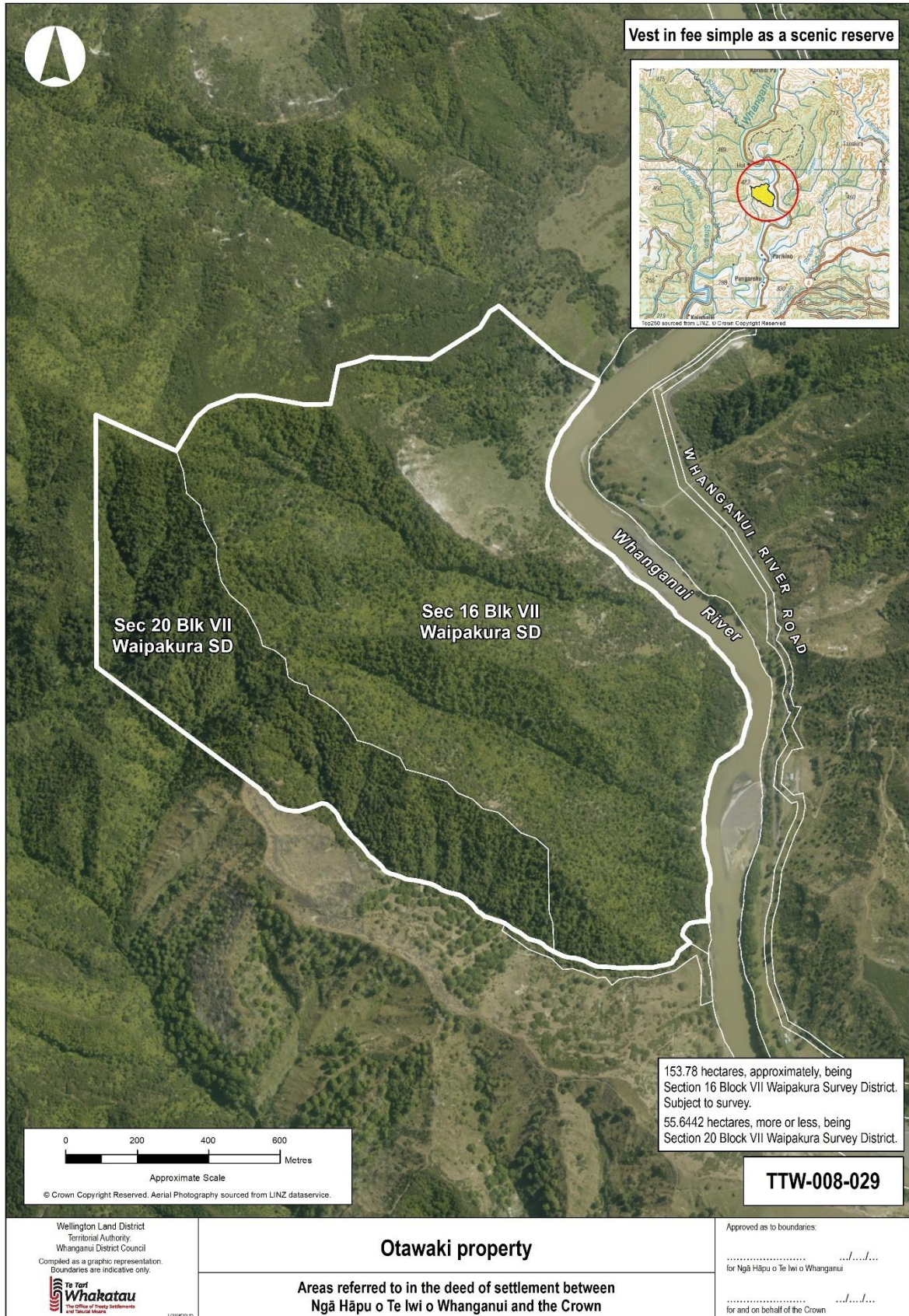
ATTACHMENTS

2.3: CULTURAL REDRESS PROPERTIES



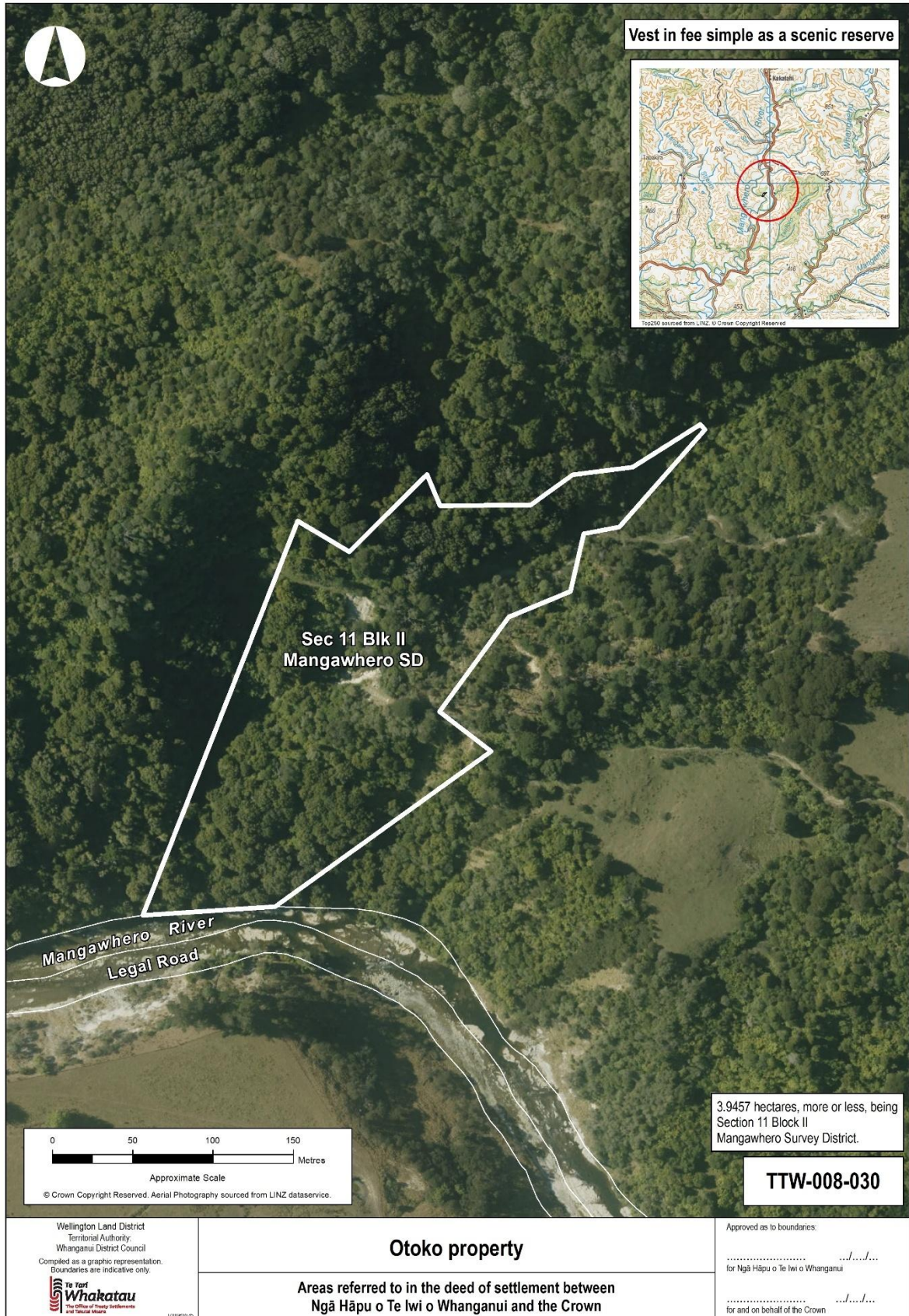
ATTACHMENTS

2.3: CULTURAL REDRESS PROPERTIES



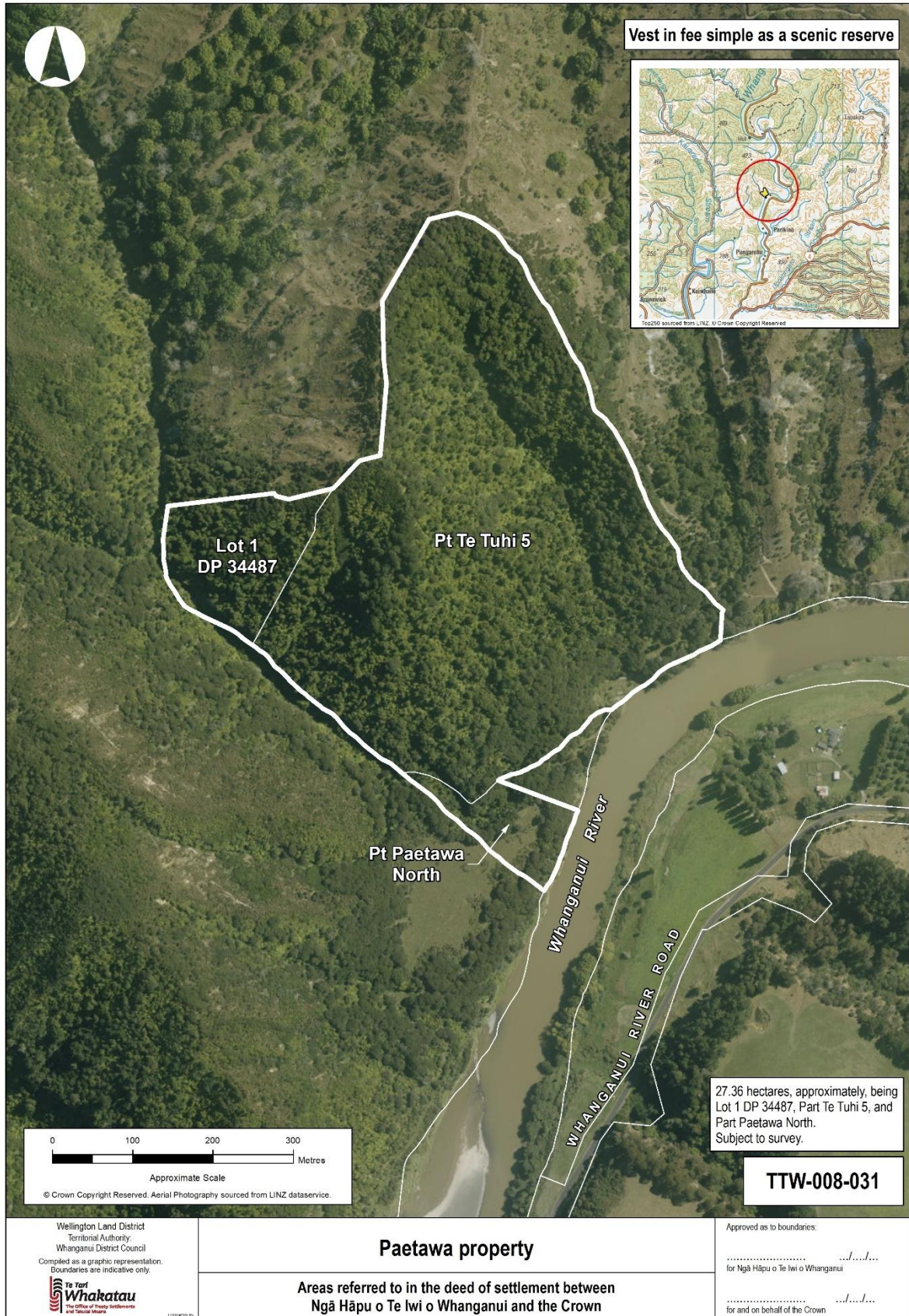
ATTACHMENTS

2.3: CULTURAL REDRESS PROPERTIES



ATTACHMENTS

2.3: CULTURAL REDRESS PROPERTIES



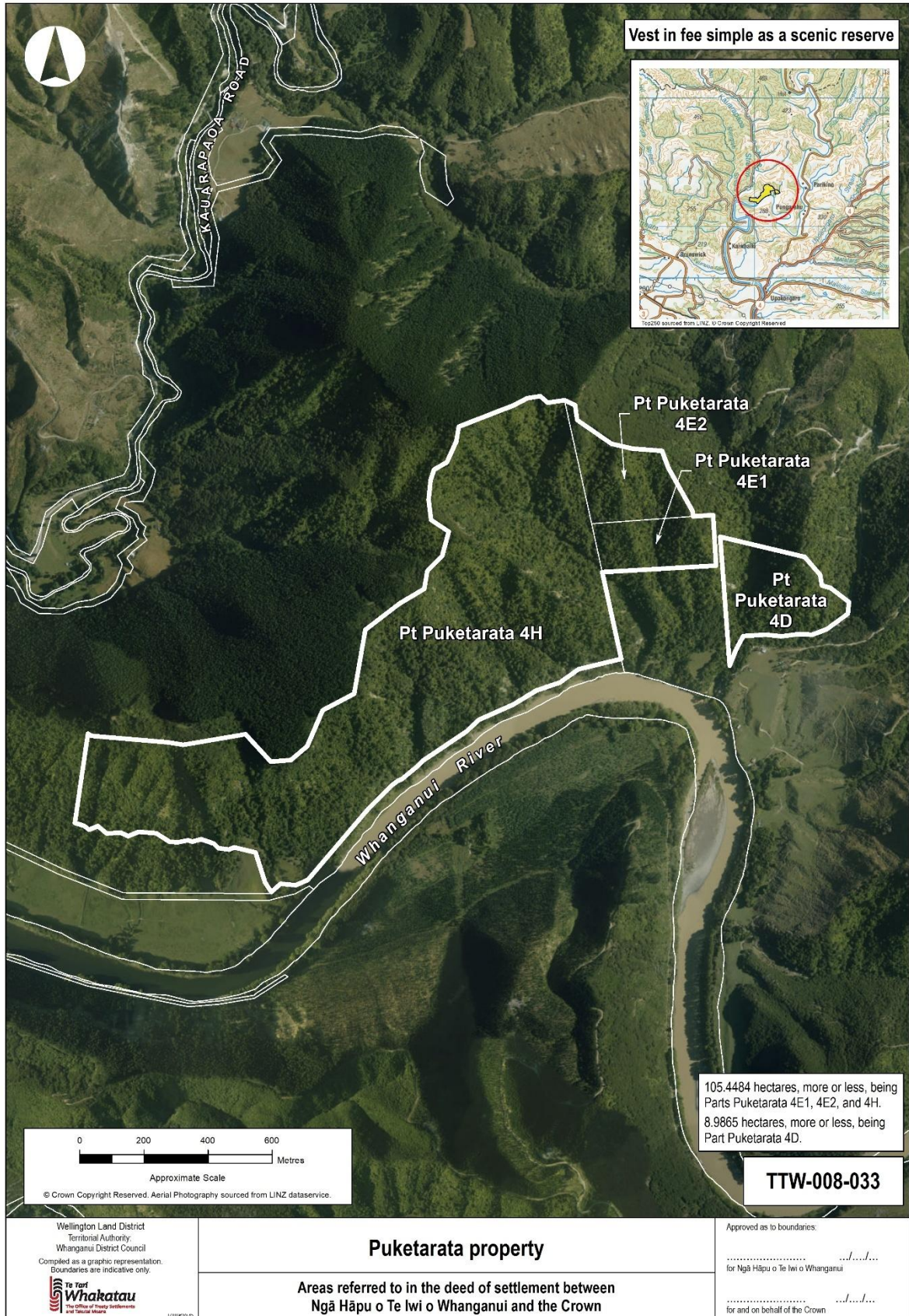
ATTACHMENTS

2.3: CULTURAL REDRESS PROPERTIES



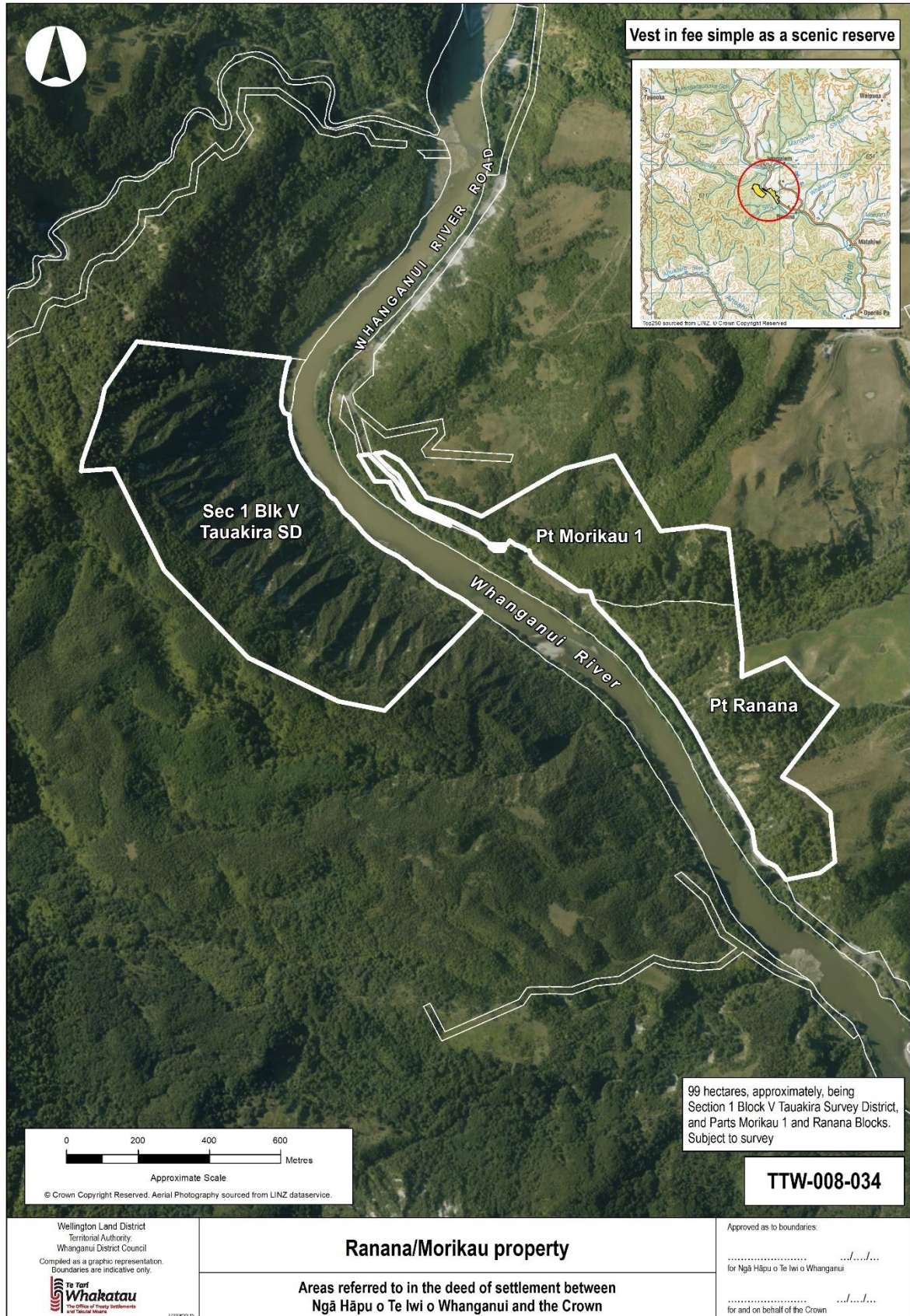
ATTACHMENTS

2.3: CULTURAL REDRESS PROPERTIES



ATTACHMENTS

2.3: CULTURAL REDRESS PROPERTIES



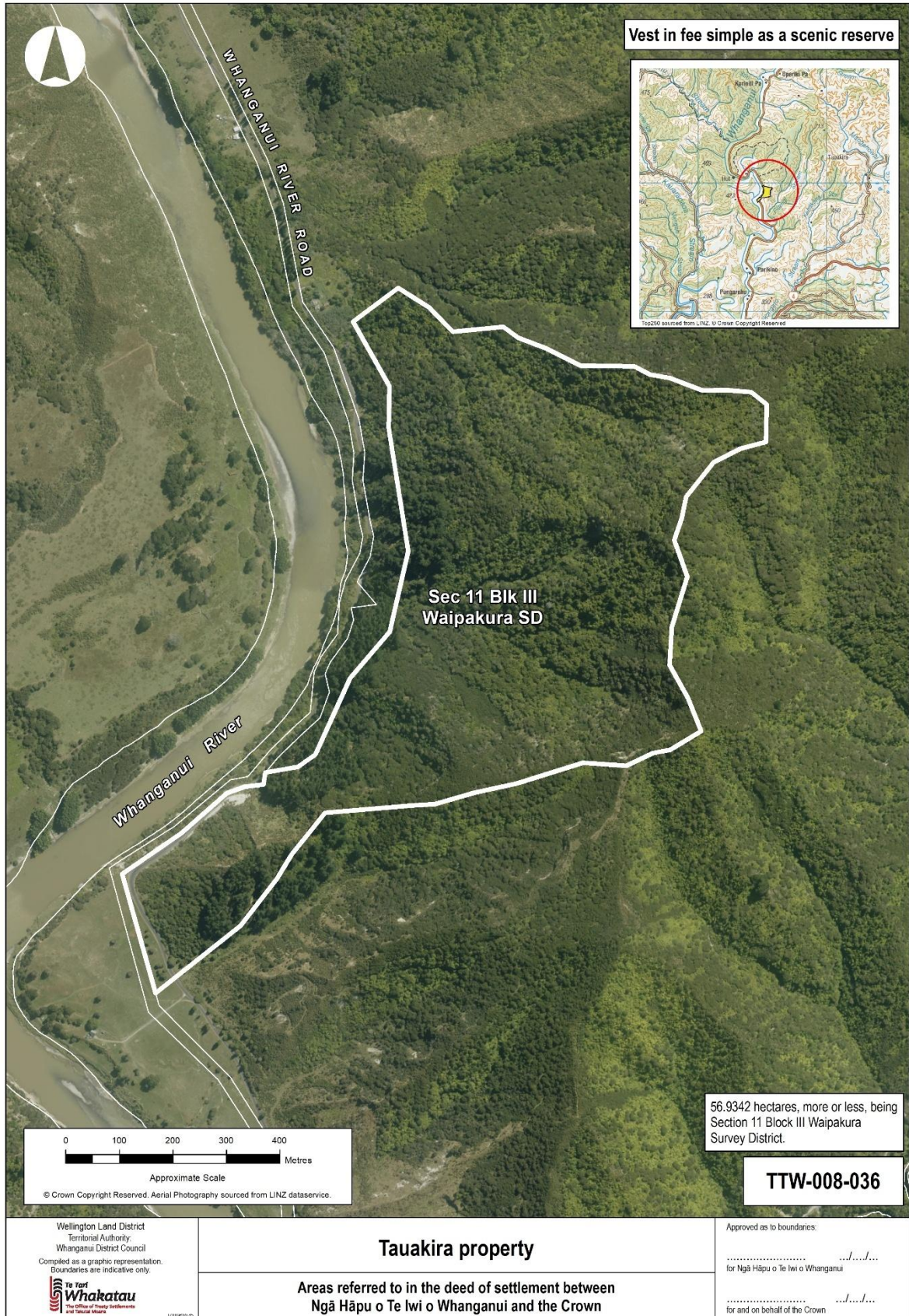
ATTACHMENTS

2.3: CULTURAL REDRESS PROPERTIES



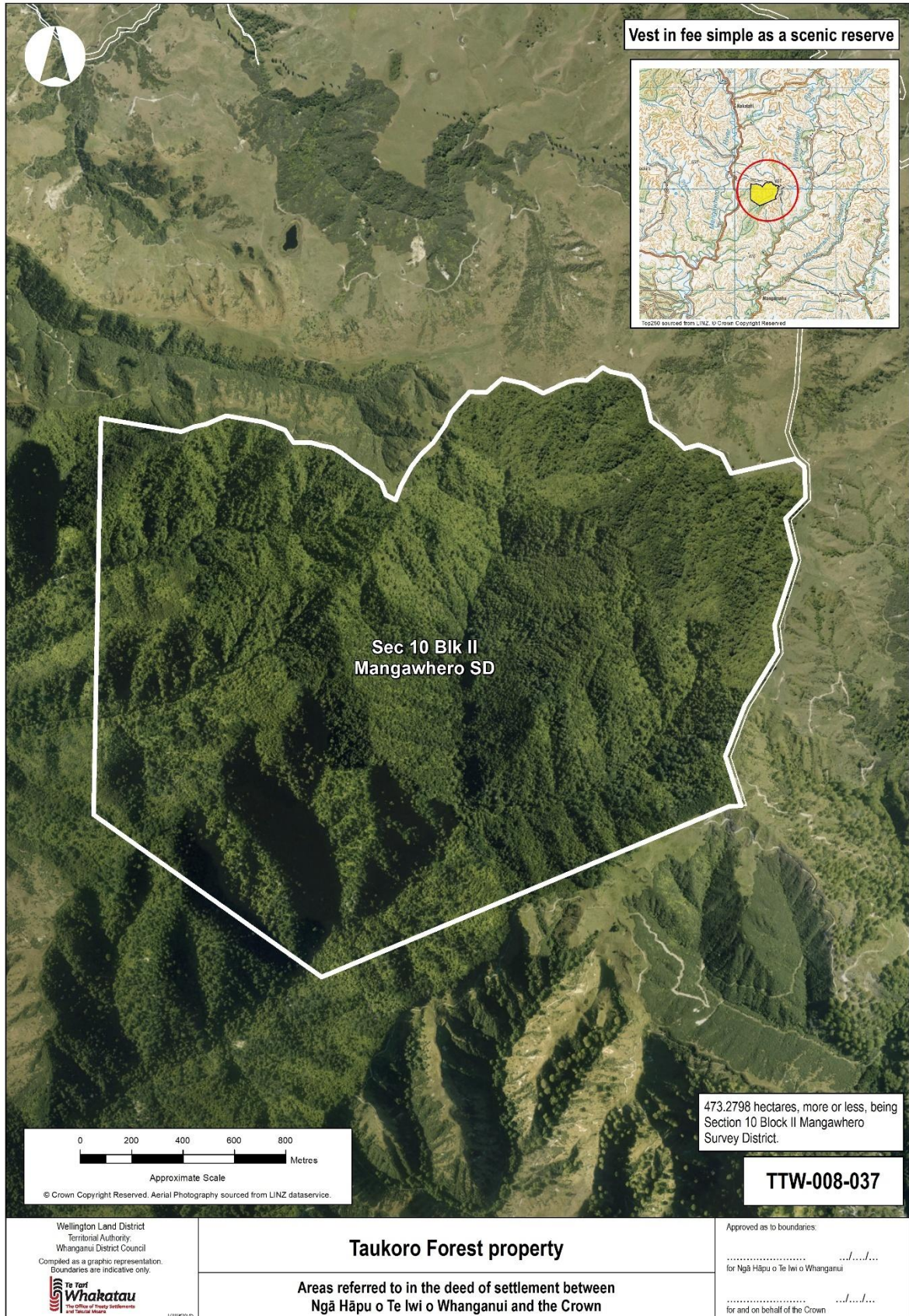
ATTACHMENTS

2.3: CULTURAL REDRESS PROPERTIES



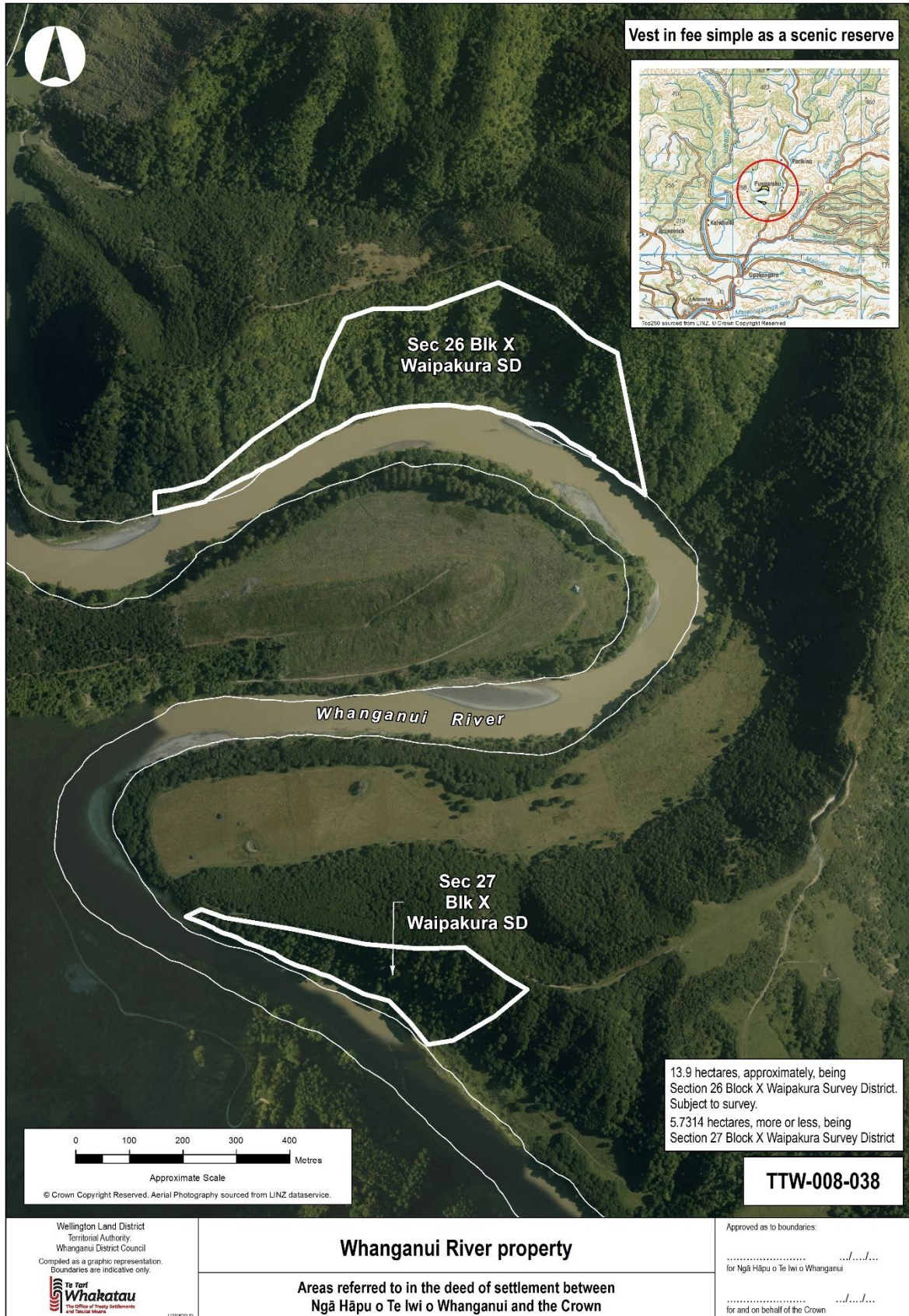
ATTACHMENTS

2.3: CULTURAL REDRESS PROPERTIES



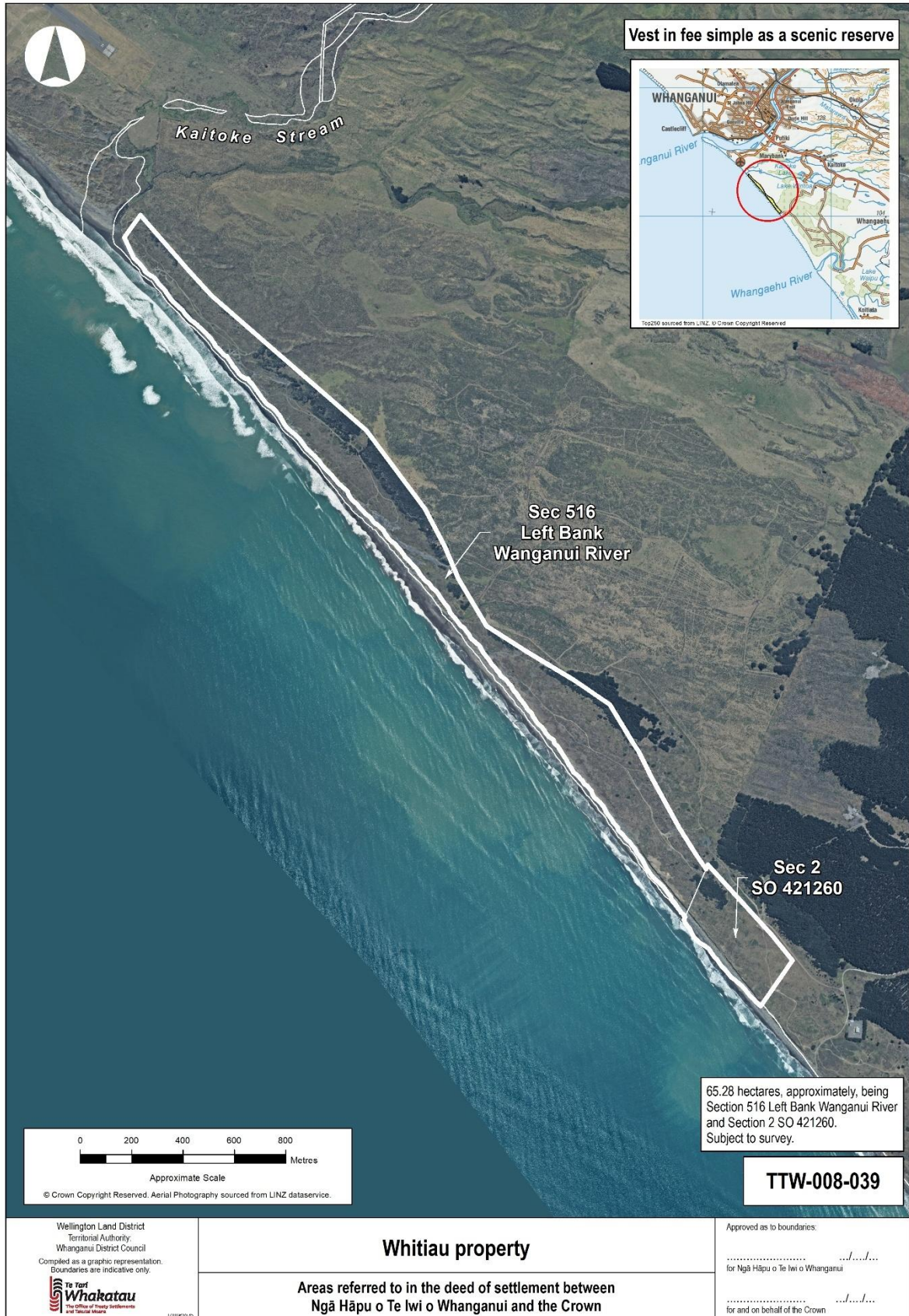
ATTACHMENTS

2.3: CULTURAL REDRESS PROPERTIES



ATTACHMENTS

2.3: CULTURAL REDRESS PROPERTIES



ATTACHMENTS

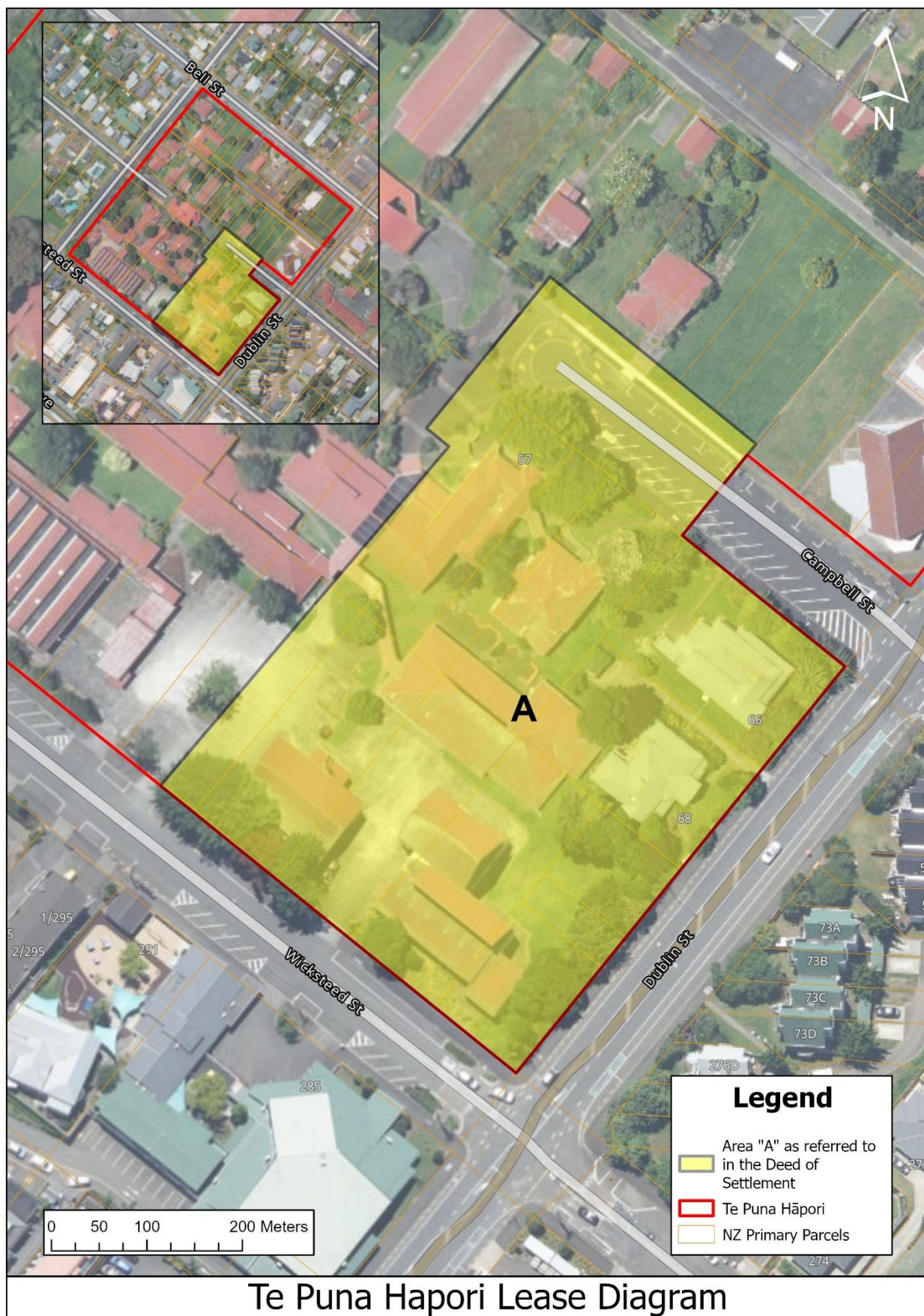
2.3: CULTURAL REDRESS PROPERTIES



3. TE PUNA HAPORI PROPERTY DIAGRAM

ATTACHMENTS

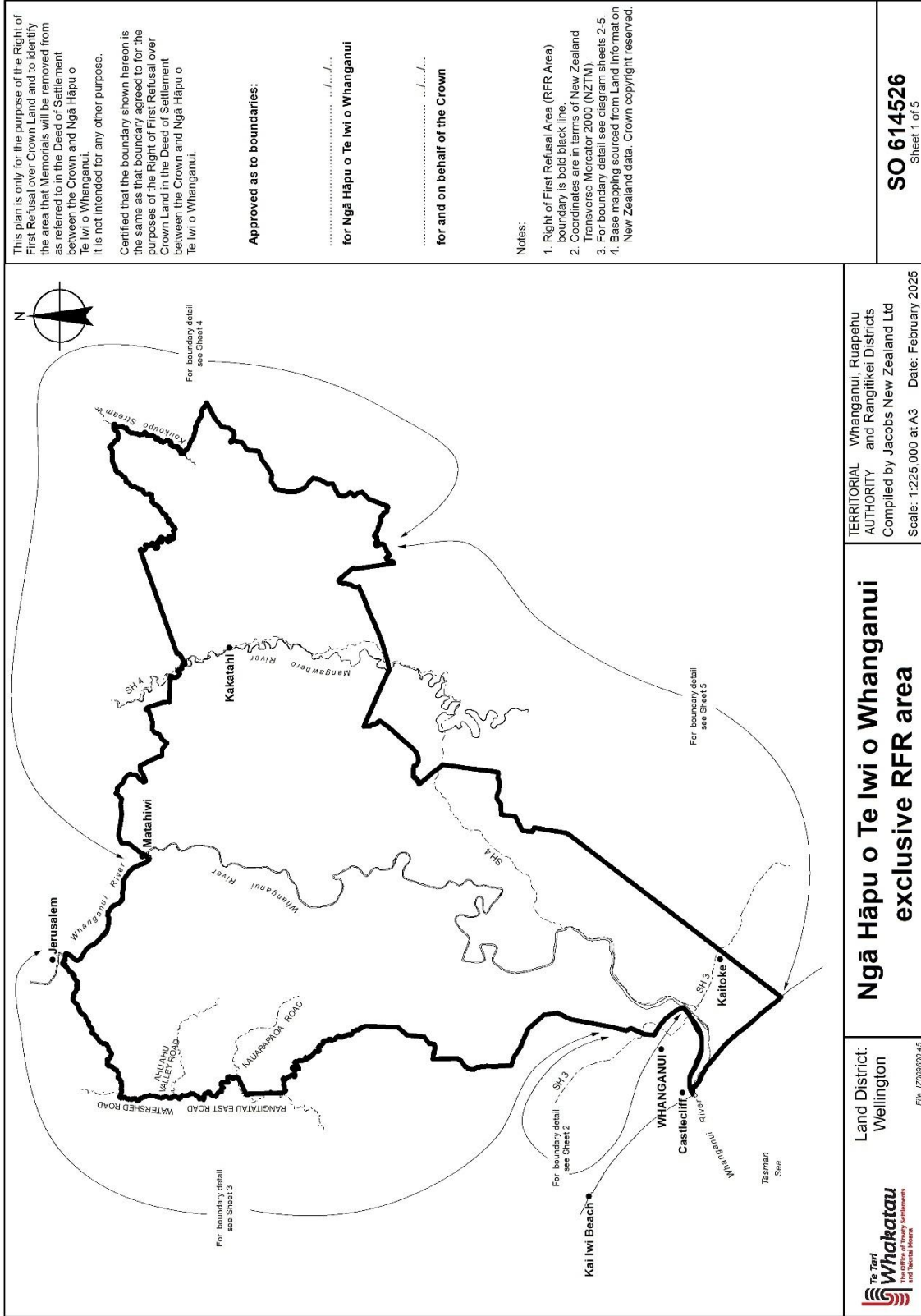
3: TE PUNA HAPORI PROPERTY DIAGRAM



4. RFR AREA

ATTACHMENTS

4: RFR AREA



ATTACHMENTS

5. RFR LAND

ATTACHMENTS

5: RFR LAND

Property Name/ Identifier	Location	Legal Description
Land Holding Agency	Oranga Tamariki – Ministry for Children	
26A Kings Avenue, Gonville	Gonville, Whanganui	<i>Wellington Land District – Whanganui District</i> 0.1075 hectares, more or less, being Lot 2 DP 27588. All Gazette notice 756815.
Land Holding Agency	New Zealand Railways Corporation	
48 Kelvin Street, Aramoho	Aramoho, Whanganui	<i>Wellington Land District – Whanganui District</i> 0.6809 hectares, more or less, being Lot 2 DP 367026. All record of title 271989 for the fee simple estate.
Land Holding Agency	New Zealand Defence Force	
86 Maria Place, Whanganui	Whanganui	<i>Wellington Land District – Whanganui District</i> 1.5349 hectares, more or less, being Part Lot 27 Deeds Plan 277. Balance Proclamation 5115
Land Holding Agency	New Zealand Transport Agency	
Heads Road, Gonville	Gonville, Whanganui	<i>Wellington Land District – Whanganui District</i> 0.0311 hectares, more or less, being Lot 4 DP 81353. All record of title WN48A/166 for the fee simple estate.
Wanganui Metropolitan Motorway, Gonville-Putiki	Whanganui	<i>Wellington Land District – Whanganui District</i> 0.0621 hectares, more or less, being Lot 5 DP 81353. All record of title WN48A/167 for the fee simple estate.
Land Holding Agency	Fire and Emergency New Zealand	
Whanganui Fire Station, 89 Maria Place, Whanganui	Whanganui	<i>Wellington Land District – Whanganui District</i> 0.5600 hectares, more or less, being Part Section 539 Town of Wanganui. All record of title WN20D/594 for the fee simple estate.
Land Holding Agency	Health New Zealand	
Whanganui Hospital, Heads Road, Gonville	Gonville, Whanganui	<i>Wellington Land District – Whanganui District</i> 12.5794 hectares, more or less, being Lot 2 DP 24701, Part Lots 1, 2 and 7 DP 3266. All record of title WN47C/364 for the fee simple estate.

ATTACHMENTS

5: RFR LAND

Property Name/ Identifier	Location	Legal Description
		<p>1.3537 hectares, more or less, being Part Section 11 Right Bank Wanganui River. All record of title WN45C/899 for the fee simple estate.</p> <p>0.1890 hectares, more or less, being Sections 407 and 408 Right Bank Wanganui River. All record of title WN23D/292 for the fee simple estate.</p>
Land Holding Agency	Ministry of Education	
Aberfeldy School, 2317 Parapara State Highway 4	Whanganui	<p><i>Wellington Land District – Whanganui District</i></p> <p>1.1905 hectares, more or less, being Part Pukohu. All Proclamation 6226.</p> <p>0.2777 hectares, more or less, being Part Pukohu. All <i>Gazette</i> notice 429918.</p>
Aranui School, 14 – 16 Aranui Avenue, Castlecliff	Whanganui	<p><i>Wellington Land District – Whanganui District</i></p> <p>1.4164 hectares, more or less, being Lot 3 DP 5562. All record of title WN296/286 for the fee simple estate.</p> <p>0.0491 hectares, more or less, being Part Lot 1 DP 4656. All <i>Gazette</i> notice 649343.</p>
Brunswick School, 15 Campbell Road, Brunswick	Brunswick, Whanganui	<p><i>Wellington Land District – Whanganui District</i></p> <p>1.1700 hectares, more or less, being Part Section 122 Right Bank Wanganui River. All Proclamation 4934.</p>
Carlton School, 99A Carlton Avenue, Gonville	Gonville, Whanganui	<p><i>Wellington Land District – Whanganui District</i></p> <p>1.9875 hectares, more or less, being Lot 69 DP 19696. All Proclamation 6068.</p> <p>0.0173 hectares, more or less, being Part Lot 24 DP 1577. All <i>Gazette</i> notice 522868.</p> <p>0.0827 hectares, more or less, being Part Lot 26 DP 1577. All Proclamation 5738.</p>
Gonville School, Gonville Avenue, Gonville	Gonville, Whanganui	<p><i>Wellington Land District – Whanganui District</i></p> <p>2.9539 hectares, more or less, being Lots 1 and 2 DP 7786, Lots 16, 17, 18 19, and Part Lot 20 DP 1244, Lots 31 and 32 DP 1518 and Lots 58, 59 and Part Lot 60A DP 2045. All <i>Gazette</i> notice 662401.</p>

ATTACHMENTS

5: RFR LAND

Property Name/ Identifier	Location	Legal Description
		0.0372 hectares, more or less, being Part Lot 20 DP 1244. All Proclamation 497590.
Kai Iwi School, State Highway 3, Kai Iwi	Kai Iwi, Whanganui	<i>Wellington Land District – Whanganui District</i> 1.2141 hectares, more or less, being Part Kai Iwi 6J Block. All record of title WN90/13 for the fee simple.
Kaitoke School, 16 Concord Line, Kaitoke	Kaitoke, Whanganui	<i>Wellington Land District – Whanganui District</i> 0.4426 hectares, more or less, being Part Section 24 Left Bank Wanganui River. All record of title WN353/10 for the fee simple estate. 0.2023 hectares, more or less, being Part Section 25 Left Bank Wanganui River. All <i>Gazette</i> notice B265156.2.
Kokohuia School (Te Kura o Kokohuia), 36 Matipo Street, Castlecliff	Castlecliff, Whanganui	<i>Wellington Land District – Whanganui District</i> 4.9057 hectares, more or less, being Lot 1 DP 311156, Lot 24 DP 22380 and Lots 53 and 61 DP 23690. All record of title 408310 for the fee simple estate.
Mosston School, 211 Mosston Road	Whanganui	<i>Wellington Land District – Whanganui District</i> 1.5884 hectares, more or less, being Lot 8 DP 1369. All record of title WN134/285 for the fee simple estate.
Rutherford Junior High School, 32 Toi Street	Whanganui	<i>Wellington Land District – Whanganui District</i> 3.5971 hectares, more or less, being Lot 5 DP 2782, Part DP 5108, and Part Lot 4 DP 14456. Balance Proclamation 4862. 0.3172 hectares, more or less, being Part Lot 4 DP 14456. All <i>Gazette</i> notice 522146.1.
Tawhero School, 27 Totara Street, Whanganui	Whanganui	<i>Wellington Land District – Whanganui District</i> 3.0563 hectares, more or less, being Part Lots 7 and 7A DP 2139. Balance record of title WN239/11 for the fee simple estate.
Te Kura Kaupapa Māori o Tupoho, 18 Cross Street, Castlecliff	Castlecliff, Whanganui	<i>Wellington Land District – Whanganui District</i>

ATTACHMENTS

5: RFR LAND

Property Name/ Identifier	Location	Legal Description
		<p>2.9397 hectares, more or less, being Lot 1 DP 88935 and Lot 2 DP 88290. All record of title WN56C/181 for the fee simple estate.</p> <p>0.1220 hectares, more or less, being Lot 1 DP 88290. All record of title WN55B/565 for the fee simple estate.</p> <p>0.8700 hectares, more or less, being Section 1 SO 401971. All record of title 424880 for the fee simple estate.</p>
Te Kura o Te Wainuia-Rua, 4502, Whanganui River Road, Ranana.	Ranana, Whanganui	<p><i>Wellington Land District – Whanganui District</i></p> <p>0.4459 hectares, more or less, being Ranana Reserve 7B1 Block. All record of title WN25B/320 for the fee simple estate.</p> <p>0.2552 hectares, more or less, being Ranana Reserve 8A Block. All record of title WN25B/321 for the fee simple estate.</p>
Westmere School, 135 Rapanui Road, Westmere	Westmere, Whanganui	<p><i>Wellington Land District – Whanganui District</i></p> <p>0.4047 hectares, more or less, being Part Lot 37 DP 381. All record of title WN64/139 for the fee simple estate.</p> <p>0.8094 hectares, more or less, being Part Lot 37 DP 381. All record of title WN172/274 for the fee simple estate.</p> <p>0.4452 hectares, more or less, being Part Lot 37 DP 381. All Proclamation 6064.</p> <p>0.7469 hectares, more or less, being Part Lot 1 DP 8282. Balance Proclamation 4482.</p>
Whanganui High School, 76 Purnell Street, Springvale	Springvale, Whanganui	<p><i>Wellington Land District – Whanganui District</i></p> <p>0.6075 hectares, more or less, being Lots 1, 2, 3, 4, 5, 6, 7 and Part Lots 8, 9 and 10 DP 19294. All Gazette notice 748276.</p> <p>9.4759 hectares, more or less, being Lot 12 DP 19294. All Proclamation 5930.</p>

ATTACHMENTS

5: RFR LAND

Property Name/ Identifier	Location	Legal Description
		<p>0.9280 hectares, more or less, being Part Section 540 and Part Reserve L Town of Wanganui. All <i>Gazette</i> notice B288790.1 (Gaz 1993, p 1031).</p> <p>0.1575 hectares, more or less, being Part Section 540 and Part Reserve L Town of Wanganui. All Proclamation 6116.</p>
Whanganui Intermediate		<p><i>Wellington Land District – Whanganui District</i></p> <p>2.1209 hectares, more or less, being Lot 2 DP 353434. All record of title 218479 for the fee simple estate.</p> <p>0.1709 hectares, more or less, being Part Lots 2 and 3 Deeds Plan 245. All Proclamation 5032.</p> <p>1.0692 hectares, more or less, being Lots 8, 9 and 10, and Part Lots 11, 12, 13 and 14 Deeds Plan 245. All Proclamation 6075.</p> <p>0.4377 hectares, more or less, being Part Lots 11, 12, 13 and 14 Deeds Plan 245. Part Proclamation 5664.</p>
Land Holding Agency	Department of Corrections	
Whanganui Prison, Pauri Road, Whanganui	Kaitoke, Whanganui	<p><i>Wellington Land District – Whanganui District</i></p> <p>33.7533 hectares, more or less, being Sections 478, 479, and 480 Left Bank Wanganui River and Sections 2 and 3 SO 340748. All record of title 611059 for the fee simple estate.</p> <p>11.4903 hectares, more or less, being Lot 2 DP 46128 and Section 1 SO 36413. All record of title WN48C/764 for the fee simple estate.</p> <p>1.5281 hectares, more or less, being Part Section 475 Left Bank Wanganui River. Balance record of title WN48C/765 for the fee simple estate.</p>
Land Holding Agency	Kāinga Ora – Homes and Communities	
HSS0020109	Gonville, Whanganui	<p><i>Wellington Land District – Whanganui District</i></p> <p>0.0354 hectares, more or less, being Lot 1 DP 87810. All record of title WN55B/260 for the fee simple estate.</p>
HSS0020112	Gonville, Whanganui	<p><i>Wellington Land District – Whanganui District</i></p>

ATTACHMENTS

5: RFR LAND

Property Name/ Identifier	Location	Legal Description
		0.0316 hectares, more or less, being Lot 2 DP 87810. All record of title WN55B/261 for the fee simple estate.
HSS0020113	Gonville, Whanganui	<i>Wellington Land District – Whanganui District</i> 0.0342 hectares, more or less, being Lot 3 DP 87810. All record of title WN55B/262 for the fee simple estate.
HSS0020138 HSS0020139	Gonville, Whanganui	<i>Wellington Land District – Whanganui District</i> 0.0965 hectares, more or less, being Lot 2 DP 19888. All record of title WN50A/534 for the fee simple estate.
HSS0020143	Whanganui East, Whanganui	<i>Wellington Land District – Whanganui District</i> 0.0892 hectares, more or less, being Lot 8 DP 42427. All record of title WN50C/671 for the fee simple estate.
HSS0021734 TUS0004076 TUS0004077	Whanganui East, Whanganui	<i>Wellington Land District – Whanganui District</i> 0.1386 hectares, more or less, being Lot 2 DP 20521. All record of title WN51D/982 for the fee simple estate.
HSS0021851	Aramoho, Whanganui	<i>Wellington Land District – Whanganui District</i> 0.0702 hectares, more or less, being Lot 1 DP 47302. All record of title WN24D/722 for the fee simple estate.
HSS0021852	Whanganui East, Whanganui	<i>Wellington Land District – Whanganui District</i> 0.0879 hectares, more or less, being Lot 1 DP 14836. All record of title WN50A/407 for the fee simple estate.
HSS0021889	Castlecliff, Whanganui	<i>Wellington Land District – Whanganui District</i> 0.0662 hectares, more or less, being Lot 9 DP 44827. All record of title WN16B/544 for the fee simple estate.
HSS0021945	College Estate, Whanganui	<i>Wellington Land District – Whanganui District</i> 0.0617 hectares, more or less, being Lot 19 DP 15969. All record of title WN51A/192 for the fee simple estate.

ATTACHMENTS

5: RFR LAND

Property Name/ Identifier	Location	Legal Description
TUS0004117 TUS0004118	College Estate, Whanganui	<i>Wellington Land District – Whanganui District</i> 0.0987 hectares, more or less, being Lot 17 DP 15969. All record of title WN51A/191 for the fee simple estate.
HSS0021946	College Estate, Whanganui	<i>Wellington Land District – Whanganui District</i> 0.0641 hectares, more or less, being Lot 13 DP 15969. All record of title WN46C/247 for the fee simple estate.
TUS0004119	College Estate, Whanganui	<i>Wellington Land District – Whanganui District</i> 0.0486 hectares, more or less, being Lot 2 DP 24616. All record of title WN49D/459 for the fee simple estate.
TUS0004120 TUS0004121	College Estate, Whanganui	<i>Wellington Land District – Whanganui District</i> 0.0911 hectares, more or less, being Lot 26 DP 15969. All record of title WNB1/875 for the fee simple estate.
HSS0044308 HSS0044309 TUS0004122 TUS0004123	Springvale, Whanganui	<i>Wellington Land District – Whanganui District</i> 0.1494 hectares, more or less, being Lot 8 DP 15970. All records of title WN50A/916 for the fee simple estate.
TUS0004229	Whanganui East, Whanganui	<i>Wellington Land District – Whanganui District</i> 0.0470 hectares, more or less, being Lot 1 DP 87241 All record of title WN52C/927 for the fee simple estate.
HSS0021967	Springvale, Whanganui	<i>Wellington Land District – Whanganui District</i> 0.0647 hectares, more or less, being Lot 4 DP 15971. All record of title WN51A/946 for the fee simple estate.
HSS0021969		<i>Wellington Land District – Whanganui District</i> 0.0647 hectares, more or less, being Lot 9 DP 15971. All record of title WN51A/947 for the fee simple estate.
TUS0004228	Whanganui East, Whanganui	<i>Wellington Land District – Whanganui District.</i> 0.0930 hectares, more or less, being Lot 2 DP 87241. All record of title WN52C/928 for the fee simple estate.

ATTACHMENTS

5: RFR LAND

Property Name/ Identifier	Location	Legal Description
TUS0004229	Whanganui East, Whanganui	<i>Wellington Land District – Whanganui District.</i> 0.0470 hectares, more or less, being Lot 1 DP 87241. All record of title WN52C/927 for the fee simple estate.
HSS0022018	Whanganui East, Whanganui	<i>Wellington Land District – Whanganui District</i> 0.0674 hectares, more or less, being Lot 32 DP 16066. All record of title WN51D/976 for the fee simple estate.
HSS0022019	Whanganui East, Whanganui	<i>Wellington Land District – Whanganui District</i> 0.0663 hectares, more or less, being Lot 3 DP 16066. All record of title WN51D/978 for the fee simple estate.
HSS0022020	Whanganui East, Whanganui	<i>Wellington Land District – Whanganui District</i> 0.0700 hectares, more or less, being Lot 6 DP 16066 All record of title WN51D/979 for the fee simple estate.
TUS0004230 TUS0004231	Whanganui East, Whanganui	<i>Wellington Land District – Whanganui District</i> 0.1437 hectares, more or less, being Lot 1 DP 29676. All record of title WN6C/33 for the fee simple estate.
HSS0022021	Whanganui East, Whanganui	<i>Wellington Land District – Whanganui District</i> 0.1108 hectares, more or less, being Lot 1 DP 20521. All record of title WN51D/980 for the fee simple estate.
HSS0022071	Saint Johns Hill, Whanganui	<i>Wellington Land District – Whanganui District</i> 0.0668 hectares, more or less, being Lot 7 DP 16091. All record of title WN50A/318 for the fee simple estate.
TUS0004357 TUS0004358	Saint Johns Hill, Whanganui	<i>Wellington Land District – Whanganui District</i> 0.1003 hectares, more or less, being Lot 8 DP 16091. All record of title WN50A/319 for the fee simple estate.
TUS0004359 TUS0004360	Saint Johns Hill, Whanganui	<i>Wellington Land District – Whanganui District</i> 0.1003 hectares, more or less, being Lot 5 DP 16091. Balance record of title WN471/17 for the fee simple estate.

ATTACHMENTS

5: RFR LAND

Property Name/ Identifier	Location	Legal Description
TUS0004361	Whanganui East, Whanganui	<i>Wellington Land District – Whanganui District</i> 0.0517 hectares, more or less, being Lot 1 DP 87365. All record of title WN55B/32 for the fee simple estate.
TUS0004362	Whanganui East, Whanganui	<i>Wellington Land District – Whanganui District</i> 0.0421 hectares, more or less, being Lot 2 DP 87365. All record of title WN55B/33 for the fee simple estate.
HSS0022072	Whanganui East, Whanganui	<i>Wellington Land District – Whanganui District</i> 0.0450 hectares, more or less, being Lot 18 DP 2460. All record of title WN221/126 for the fee simple estate.
TUS0004366 TUS0004367	Saint Johns Hill, Whanganui	<i>Wellington Land District – Whanganui District</i> 0.1003 hectares, more or less, being Lot 58 DP 6755. All record of title WN474/99 for the fee simple estate.
TUS0004401 TUS0004402	Whanganui East, Whanganui	<i>Wellington Land District – Whanganui District</i> 0.1275 hectares, more or less, being Lot 3 DP 16792. All record of title WN50A/305 for the fee simple estate.
HSS0022088	Whanganui East, Whanganui	<i>Wellington Land District – Whanganui District</i> 0.0870 hectares, more or less, being Lot 2 DP 16792. All record of title WN46C/176 for the fee simple estate.
TUS0004405 TUS0004406	Whanganui East, Whanganui	<i>Wellington Land District – Whanganui District</i> 0.0772 hectares, more or less, being Lot 1 DP 59617. All record of title WN30B/353 for the fee simple estate.
TUS0004407 TUS0004408	Whanganui East, Whanganui	<i>Wellington Land District – Whanganui District</i> 0.0873 hectares, more or less, being Lot 20 DP 16765. All record of title WN52D/561 for the fee simple estate.
TUS0004411 TUS0004412	Whanganui East, Whanganui	<i>Wellington Land District – Whanganui District</i> 0.0874 hectares, more or less, being Lot 9 DP 16765 All record of title WN52D/567 for the fee simple estate.
TUS0004413	Whanganui East, Whanganui	<i>Wellington Land District – Whanganui District</i> 0.0402 hectares, more or less, being Lot 1 DP 89105. All record of title WN56D/272 for the fee simple estate.

ATTACHMENTS

5: RFR LAND

Property Name/ Identifier	Location	Legal Description
TUS0004414	Whanganui East, Whanganui	<i>Wellington Land District – Whanganui District</i> 0.0481 hectares, more or less, being Lot 2 DP 89105. All record of title WN56D/273 for the fee simple estate.
TUS0004415	Whanganui East, Whanganui	<i>Wellington Land District – Whanganui District</i> 0.0548 hectares, more or less, being Lot 3 DP 85465. All record of title WN52C/233 for the fee simple estate.
TUS0004416	Whanganui East, Whanganui	<i>Wellington Land District – Whanganui District</i> 0.0376 hectares, more or less, being Lot 4 DP 85465. All record of title WN52C/234 for the fee simple estate.
TUS0004417 TUS0004418	Whanganui East, Whanganui	<i>Wellington Land District – Whanganui District</i> 0.0891 hectares, more or less, being Lot 9 DP 16791. All record of title WN50C/359 for the fee simple estate.
HSS0022091	Whanganui East, Whanganui	<i>Wellington Land District – Whanganui District</i> 0.0689 hectares, more or less, being Lot 6 DP 16791. All record of title WN50C/358 for the fee simple estate.
TUS0004419	Gonville, Whanganui	<i>Wellington Land District – Whanganui District</i> 0.0436 hectares, more or less, being Lot 2 DP 52955. All record of title WN46B/795 for the fee simple estate.
HSS0022129	Gonville, Whanganui	<i>Wellington Land District – Whanganui District</i> 0.0710 hectares, more or less, being Lot 4 DP 16847. All record of title WN47D/616 for the fee simple estate.
HSS0022130	Gonville, Whanganui	<i>Wellington Land District – Whanganui District</i> 0.0899 hectares, more or less, being Lot 1 DP 19617. All record of title WN47D/615 for the fee simple estate.
HSS0022140	Gonville, Whanganui	<i>Wellington Land District – Whanganui District</i> 0.0818 hectares, more or less, being Lot 5 DP 16853. All record of title WN46B/583 for the fee simple estate.
TUS0004576 TUS0004577	Gonville, Whanganui	<i>Wellington Land District – Whanganui District</i> 0.0726 hectares, more or less, being Lot 4 DP 51076. All record of title WN49D/926 for the fee simple estate.

ATTACHMENTS

5: RFR LAND

Property Name/ Identifier	Location	Legal Description
TUS0004631	Whanganui East, Whanganui	<i>Wellington Land District – Whanganui District</i> 0.0585 hectares, more or less, being Lot 1 DP 83392. All record of title WN50B/712 for the fee simple estate.
TUS0004632	Whanganui East, Whanganui	<i>Wellington Land District – Whanganui District</i> 0.0493 hectares, more or less, being Lot 2 DP 83392. All record of title WN50B/713 for the fee simple estate.
TUS0004633 TUS0004634	Whanganui East, Whanganui	<i>Wellington Land District – Whanganui District</i> 0.0989 hectares, more or less, being Lot 22 DP 16793. All record of title WN50C/362 for the fee simple estate.
TUS0004635	Whanganui East, Whanganui	<i>Wellington Land District – Whanganui District</i> 0.0537 hectares, more or less, being Lot 2 DP 85465. All record of title WN52C/232 for the fee simple estate.
TUS0004652	Whanganui East, Whanganui	<i>Wellington Land District – Whanganui District</i> 0.0436 hectares, more or less, being Lot 3 DP 25311. All record of title WN52D/566 for the fee simple estate.
TUS0004653	Whanganui East, Whanganui	<i>Wellington Land District – Whanganui District</i> 0.0665 hectares, more or less, being Lot 1 DP 22368. All record of title WN52D/564 for the fee simple estate.
HSS0022176	Whanganui East, Whanganui	<i>Wellington Land District – Whanganui District</i> 0.0656 hectares, more or less, being Lot 18 DP 16887. All record of title WN52D/562 for the fee simple estate.
HSS0046173 TUS0004654 TUS0004655	Springvale, Whanganui	<i>Wellington Land District – Whanganui District</i> 0.1288 hectares, more or less, being Lot 5 DP 24479. All record of title WN51D/212 for the fee simple estate.
HSS0044918 HSS0044919 TUS0004656 TUS0004657	Whanganui East, Whanganui	<i>Wellington Land District – Whanganui District</i> 0.1419 hectares, more or less, being Lot 12 DP 16435. All record of title WN50A/315 for the fee simple estate.
TUS0004658 TUS0004659	Whanganui East, Whanganui	<i>Wellington Land District – Whanganui District</i> 0.0915 hectares, more or less, being Lot 8 DP 16435. All record of title WN51A/640 for the fee simple estate.

ATTACHMENTS

5: RFR LAND

Property Name/ Identifier	Location	Legal Description
HSS0022178	Whanganui East, Whanganui	<i>Wellington Land District – Whanganui District</i> 0.0585 hectares, more or less, being Lot 7 DP 16435. All record of title WN50A/317 for the fee simple estate.
HSS0044700 HSS0044701 TUS0004660 TUS0004661	Whanganui East, Whanganui	<i>Wellington Land District – Whanganui District</i> 0.1325 hectares, more or less, being Lot 1 DP 16435. All record of title WN50A/314 for the fee simple estate.
TUS0004684 TUS0004685	Gonville, Whanganui	<i>Wellington Land District – Whanganui District</i> 0.1227 hectares, more or less, being Lot 1 DP 16092. All record of title WN43A/651 for the fee simple estate.
TUS0004727	Saint Johns Hill, Whanganui	<i>Wellington Land District – Whanganui District</i> 0.0866 hectares, more or less, being Lot 1 DP 22056. All record of title WN46B/615 for the fee simple estate.
TUS0004728	Saint Johns Hill, Whanganui	<i>Wellington Land District – Whanganui District</i> 0.0795 hectares, more or less, being Lot 2 DP 22056. All record of title WN47D/617 for the fee simple estate.
HSS0022227	Saint Johns Hill, Whanganui	<i>Wellington Land District – Whanganui District</i> 0.0694 hectares, more or less, being Lot 3 DP 16810. All record of title WN46B/614 for the fee simple estate.
TUS0004882 TUS0004883	Whanganui East, Whanganui	<i>Wellington Land District – Whanganui District</i> 0.0872 hectares, more or less, being Lot 1 DP 16993. Balance record of title WN203/155 for the fee simple estate.
HSS0022355	Aramoho, Whanganui	<i>Wellington Land District – Whanganui District</i> 0.0612 hectares, more or less, being Lot 2 DP 18850. All record of title WN52D/427 for the fee simple estate.
HSS0022357	Aramoho, Whanganui	<i>Wellington Land District – Whanganui District</i> 0.0541 hectares, more or less, being Lot 8 DP 15691. All record of title WN52D/424 for the fee simple estate.
HSS0022359	Aramoho, Whanganui	<i>Wellington Land District – Whanganui District</i>

ATTACHMENTS

5: RFR LAND

Property Name/ Identifier	Location	Legal Description
		0.0704 hectares, more or less, being Lot 13 DP 15691. All record of title WN52D/426 for the fee simple estate.
HSS0022363	Gonville, Whanganui	<i>Wellington Land District – Whanganui District</i> 0.0749 hectares, more or less, being Lot 11 DP 16933. All record of title WN47D/612 for the fee simple estate.
HSS0022366	Gonville, Whanganui	<i>Wellington Land District – Whanganui District</i> 0.0717 hectares, more or less, being Lot 1 DP 16933. All record of title WN51A/26 for the fee simple estate.
HSS0022367	Gonville, Whanganui	<i>Wellington Land District – Whanganui District</i> 0.0712 hectares, more or less, being Lot 2 DP 16933. All record of title WN51A/27 for the fee simple estate.
TUS0004884 TUS0004885	Gonville, Whanganui	<i>Wellington Land District – Whanganui District</i> 0.0991 hectares, more or less, being Lot 7 DP 16933. All record of title WN51A/28 for the fee simple estate.
HSS0022368	Gonville, Whanganui	<i>Wellington Land District – Whanganui District</i> 0.0617 hectares, more or less, being Lot 9 DP 16933. All record of title WN51A/31 for the fee simple estate.
HSS0022380	Gonville, Whanganui	<i>Wellington Land District – Whanganui District</i> 0.0913 hectares, more or less, being Lot 2 DP 16932. All record of title WN49B/209 for the fee simple estate.
TUS0004896	Gonville, Whanganui	<i>Wellington Land District – Whanganui District</i> 0.0475 hectares, more or less, being Lot 1 DP 87877. All record of title WN55B/293 for the fee simple estate.
HSS0022433	Durie Hill, Whanganui	<i>Wellington Land District – Whanganui District</i> 0.0678 hectares, more or less, being Lot 2 DP 16971. All record of title WN49B/211 for the fee simple estate.
HSS0022434	Durie Hill, Whanganui	<i>Wellington Land District – Whanganui District</i> 0.0703 hectares, more or less, being Lot 4 DP 16971 All record of title WN49B/212 for the fee simple estate.
TUS0004961 TUS0004962	Whanganui, Whanganui	<i>Wellington Land District – Whanganui District</i>

ATTACHMENTS

5: RFR LAND

Property Name/ Identifier	Location	Legal Description
		0.1113 hectares, more or less, being Lot 1 DP 29684. All record of title WN51A/413 for the fee simple estate.
TUS0004963 TUS0004964	Whanganui, Whanganui	<i>Wellington Land District – Whanganui District</i> 0.0860 hectares, more or less, being Lot 8 DP 16988 All record of title WN49B/215 for the fee simple estate.
HSS0022480	Gonville, Whanganui	<i>Wellington Land District – Whanganui District</i> 0.0809 hectares, more or less, being Lot 5 DP 16933. All record of title WN45C/771 for the fee simple estate.
TUS0005063	Aramoho, Whanganui	<i>Wellington Land District – Whanganui District</i> 0.0487 hectares, more or less, being Lot 3 DP 25801. All record of title WN51D/16 for the fee simple estate.
TUS0005067 TUS0005068	Aramoho, Whanganui	<i>Wellington Land District – Whanganui District</i> 0.1126 hectares, more or less, being Lot 21 DP 15691. All record of title WN52D/415 for the fee simple estate.
HSS0022540	Durie Hill, Whanganui	<i>Wellington Land District – Whanganui District</i> 0.0738 hectares, more or less, being Lot 6 DP 16971. All record of title WN49B/213 for the fee simple estate.
TUD0001194	Whanganui, Whanganui	<i>Wellington Land District – Whanganui District</i> 0.0442 hectares, more or less, being Lot 2 DP 86183. All record of title WN52C/353 for the fee simple estate.
TUD0001195	Whanganui, Whanganui	<i>Wellington Land District – Whanganui District</i> 0.0350 hectares, more or less, being Lot 1 DP 86183. All record of title WN52C/352 for the fee simple estate.
HSS0022547	Durie Hill, Whanganui	<i>Wellington Land District – Whanganui District</i> 0.0747 hectares, more or less, being Lot 13 DP 16971. All record of title WN51D/21 for the fee simple estate.
TUS0005091	Durie Hill, Whanganui	<i>Wellington Land District – Whanganui District</i> 0.0552 hectares, more or less, being Lot 2 DP 83741. All record of title WN50D/637 for the fee simple estate.
HSS0022548	Durie Hill, Whanganui	<i>Wellington Land District – Whanganui District</i>

ATTACHMENTS

5: RFR LAND

Property Name/ Identifier	Location	Legal Description
		0.0654 hectares, more or less, being Lot 22 DP 16971. All record of title WN49B/929 for the fee simple estate.
HSS0022549	Durie Hill, Whanganui	<i>Wellington Land District – Whanganui District</i> 0.0852 hectares, more or less, being Lot 17 DP 16971. All record of title WN51D/23 for the fee simple estate.
TUS0005092 TUS0005093	Durie Hill, Whanganui	<i>Wellington Land District – Whanganui District</i> 0.1198 hectares, more or less, being Lot 18 DP 16971 All record of title WN51D/24 for the fee simple estate.
TUS0005094	Durie Hill, Whanganui	<i>Wellington Land District – Whanganui District</i> 0.0600 hectares, more or less, being Lot 2 DP 84999. All record of title WN53A/26 for the fee simple estate.
TUS0005095	Durie Hill, Whanganui	<i>Wellington Land District – Whanganui District</i> 0.0599 hectares, more or less, being Lot 1 DP 84999. All record of title WN53A/25 for the fee simple estate.
HSS0022550	Gonville, Whanganui	<i>Wellington Land District – Whanganui District</i> 0.1540 hectares, more or less, being Lot 1 DP 27827. All record of title WNF3/132 for the fee simple estate.
TUS0005118	Whanganui East, Whanganui	<i>Wellington Land District – Whanganui District</i> 0.0447 hectares, more or less, being Lot 1 DP 24340. All record of title WN47D/508 for the fee simple estate.
TUS0005119	Whanganui East, Whanganui	<i>Wellington Land District – Whanganui District</i> 0.0522 hectares, more or less, being Lot 2 DP 24340. All record of title WN47D/509 for the fee simple estate.
TUS0005124 TUS0005125	Gonville, Whanganui	<i>Wellington Land District – Whanganui District</i> 0.1248 hectares, more or less, being Lot 6 DP 16933 All record of title WN51A/29 for the fee simple estate.
HSS0022570	Gonville, Whanganui	<i>Wellington Land District – Whanganui District</i> 0.0521 hectares, more or less, being Lot 1 DP 16994. All record of title WN50C/137 for the fee simple estate.
HSS0022571	Gonville, Whanganui	<i>Wellington Land District – Whanganui District</i>

ATTACHMENTS

5: RFR LAND

Property Name/ Identifier	Location	Legal Description
		0.0596 hectares, more or less, being Lot 3 DP 412597 All record of title 446825 for the fee simple estate.
TUS0005153 TUS0005154	Tawhero, Whanganui	<i>Wellington Land District – Whanganui District</i> 0.0987 hectares, more or less, being Lot 7 DP 17108. All record of title WN49B/218 for the fee simple estate.
HSS0022594	Tawhero, Whanganui	<i>Wellington Land District – Whanganui District</i> 0.0633 hectares, more or less, being Lot 9 DP 17108. All record of title WN49B/219 for the fee simple estate.
HSS0022595	Tawhero, Whanganui	<i>Wellington Land District – Whanganui District</i> 0.0646 hectares, more or less, being Lot 5 DP 17108. All record of title WN49B/217 for the fee simple estate.
TUS0005155 TUS0005156	Tawhero, Whanganui	<i>Wellington Land District – Whanganui District</i> 0.0952 hectares, more or less, being Lot 4 DP 17108. All record of title WN49B/216 for the fee simple estate.
HSM0001304	Gonville, Whanganui	<i>Wellington Land District – Whanganui District</i> 0.0736 hectares, more or less, being Lot 57 DP 15378. All record of title WN48C/156 for the fee simple estate.
HSS0022661	Gonville, Whanganui	<i>Wellington Land District – Whanganui District</i> 0.0759 hectares, more or less, being Lot 86 DP 15378. All record of title WN46B/784 for the fee simple estate.
HSS0022663	Gonville, Whanganui	<i>Wellington Land District – Whanganui District</i> 0.0690 hectares, more or less, being Lot 76 DP 15378. All record of title WN49D/45 for the fee simple estate.
TUS0005212 TUS0005213	Gonville, Whanganui	<i>Wellington Land District – Whanganui District</i> 0.0967 hectares, more or less, being Lot 7 DP 16935. All record of title WN746/17 for the fee simple estate.
HSS0022683	Gonville, Whanganui	<i>Wellington Land District – Whanganui District</i> 0.0936 hectares, more or less, being Lot 66 DP 15378. All record of title WN48C/161 for the fee simple estate.
HSS0022685	Gonville, Whanganui	<i>Wellington Land District – Whanganui District</i>

ATTACHMENTS

5: RFR LAND

Property Name/ Identifier	Location	Legal Description
		0.0697 hectares, more or less, being Lot 71 DP 15378. All record of title WN48C/163 for the fee simple estate.
HSS0022686	Gonville, Whanganui	<i>Wellington Land District – Whanganui District</i> 0.0698 hectares, more or less, being Lot 81 DP 15378. All record of title WN49D/48 for the fee simple estate.
HSS0022688	Gonville, Whanganui	<i>Wellington Land District – Whanganui District</i> 0.0600 hectares, more or less, being Lot 83 DP 15378. All record of title WN49D/50 for the fee simple estate.
HSS0022710	Gonville, Whanganui	<i>Wellington Land District – Whanganui District</i> 0.0997 hectares, more or less, being Lot 2 DP 15378. All record of title WN51A/444 for the fee simple estate.
HSS0022711	Gonville, Whanganui	<i>Wellington Land District – Whanganui District</i> 0.1226 hectares, more or less, being Lot 6 DP 15378. All record of title WN835/32 for the fee simple estate.
HSS0022712	Gonville, Whanganui	<i>Wellington Land District – Whanganui District</i> 0.0636 hectares, more or less, being Lot 10 DP 15378. All record of title WN51A/442 for the fee simple estate.
TUS0005242 TUS0005243	Gonville, Whanganui	<i>Wellington Land District – Whanganui District</i> 0.1079 hectares, more or less, being Lot 12 DP 15378. All record of title WN51A/443 for the fee simple estate.
HSS0022713	Gonville, Whanganui	<i>Wellington Land District – Whanganui District</i> 0.1147 hectares, more or less, being Lot 14 DP 15378. All record of title WN46C/698 for the fee simple estate.
HSS0022730	Gonville, Whanganui	<i>Wellington Land District – Whanganui District</i> 0.0769 hectares, more or less, being Lot 40 DP 15378. All record of title WN51A/439 for the fee simple estate.
HSS0044703 TUS0011469	Gonville, Whanganui	<i>Wellington Land District – Whanganui District</i> 0.0769 hectares, more or less, being Lot 43 DP 75932. All record of title WN43B/594 for the fee simple estate.

ATTACHMENTS

5: RFR LAND

Property Name/ Identifier	Location	Legal Description
HSS0022733	Gonville, Whanganui	<i>Wellington Land District – Whanganui District</i> 0.0866 hectares, more or less, being Lot 26 DP 15378. All record of title WN51A/320 for the fee simple estate.
HSS0022735	Gonville, Whanganui	<i>Wellington Land District – Whanganui District</i> 0.1555 hectares, more or less, being Lot 3 DP 84936. All record of title WN52B/883 for the fee simple estate.
HSS0022737	Gonville, Whanganui	<i>Wellington Land District – Whanganui District</i> 0.1232 hectares, more or less, being Lot 2 DP 84936. All record of title WN52B/882 for the fee simple estate.
HSS0022738	Gonville, Whanganui	<i>Wellington Land District – Whanganui District</i> 0.0632 hectares, more or less, being Lot 19 DP 15378. All record of title WN50C/100 for the fee simple estate.
TUS0005357 TUS0005358	Aramoho, Whanganui	<i>Wellington Land District – Whanganui District</i> 0.1090 hectares, more or less, being Lot 22 DP 15691. All record of title WN52D/416 for the fee simple estate.
TUS0005359 TUS0005360	Aramoho, Whanganui	<i>Wellington Land District – Whanganui District</i> 0.1051 hectares, more or less, being Lot 35 DP 15691. All record of title WN51D/223 for the fee simple estate.
TUS0005361 TUS0005362	Aramoho, Whanganui	<i>Wellington Land District – Whanganui District</i> 0.1051 hectares, more or less, being Lot 36 DP 15691. All record of title WN51D/224 for the fee simple estate.
HSS0044702 TUS0011468	Gonville, Whanganui	<i>Wellington Land District – Whanganui District</i> 0.0769 hectares, more or less, being Lot 44 DP 15378. All record of title WN48C/148 for the fee simple estate.
HSS0022863	Gonville, Whanganui	<i>Wellington Land District – Whanganui District</i> 0.0769 hectares, more or less, being Lot 46 DP 15378. All record of title WN48C/149 for the fee simple estate.
HSS0022864	Gonville, Whanganui	<i>Wellington Land District – Whanganui District</i>

ATTACHMENTS

5: RFR LAND

Property Name/ Identifier	Location	Legal Description
		0.0769 hectares, more or less, being Lot 47 DP 15378. All record of title WN48C/150 for the fee simple estate.
HSS0022865	Gonville, Whanganui	<i>Wellington Land District – Whanganui District</i> 0.0769 hectares, more or less, being Lot 51 DP 15378. All record of title WN48C/151 for the fee simple estate.
HSS0022914	Gonville, Whanganui	<i>Wellington Land District – Whanganui District</i> 0.0826 hectares, more or less, being Lot 41 DP 17526. All record of title WN50C/115 for the fee simple estate.
HSS0022953	Gonville, Whanganui	<i>Wellington Land District – Whanganui District</i> 0.0725 hectares, more or less, being Lot 63 DP 17526. All record of title WN50A/328 for the fee simple estate.
HSS0022955	Gonville, Whanganui	<i>Wellington Land District – Whanganui District</i> 0.0743 hectares, more or less, being Lot 71 DP 17526. All record of title WN50A/332 for the fee simple estate.
HSS0022956	Gonville, Whanganui	<i>Wellington Land District – Whanganui District</i> 0.0892 hectares, more or less, being Lot 72 DP 17526. All record of title WN50A/333. For the fee simple estate.
HSS0022957	Gonville, Whanganui	<i>Wellington Land District – Whanganui District</i> 0.0788 hectares, more or less, being Lot 73 DP 17526. All record of title WN50A/334 for the fee simple estate.
HSS0022958	Gonville, Whanganui	<i>Wellington Land District – Whanganui District</i> 0.0843 hectares, more or less, being Lot 36 DP 17526. All record of title WN835/34 for the fee simple estate.
HSS0022974	Gonville, Whanganui	<i>Wellington Land District – Whanganui District</i> 0.0780 hectares, more or less, being Lot 115 DP 17526. All record of title WN50C/108 for the fee simple estate.
HSS0046169 HSS0046170	Gonville, Whanganui	<i>Wellington Land District – Whanganui District</i> 0.0801 hectares, more or less, being Lot 34 DP 15378. All record of title WN48C/145 for the fee simple estate.

ATTACHMENTS

5: RFR LAND

Property Name/ Identifier	Location	Legal Description
HSS0022985	Whanganui East, Whanganui	<i>Wellington Land District – Whanganui District</i> 0.0835 hectares, more or less, being Lot 2 DP 15321. All record of title WN50C/882 for the fee simple estate.
TUS0005430 TUS0005431	Whanganui East, Whanganui	<i>Wellington Land District – Whanganui District</i> 0.1115 hectares, more or less, being Lot 4 DP 15321. All record of title WN50A/416 for the fee simple estate.
TUS0005445 TUS0005446	Gonville, Whanganui	<i>Wellington Land District – Whanganui District</i> 0.0966 hectares, more or less, being Lot 82 DP 17526. All record of title WN51A/461 for the fee simple estate.
HSS0023007	Gonville, Whanganui	<i>Wellington Land District – Whanganui District</i> 0.0700 hectares, more or less, being Lot 83 DP 17526. All record of title WN51A/462 for the fee simple estate.
HSS0023008	Gonville, Whanganui	<i>Wellington Land District – Whanganui District</i> 0.1076 hectares, more or less, being Lot 75 DP 17526. All record of title WN50A/336 for the fee simple estate.
HSS0023009	Gonville, Whanganui	<i>Wellington Land District – Whanganui District</i> 0.0959 hectares, more or less, being Lot 74 DP 17526. All record of title WN50A/335 for the fee simple estate.
HSS0023026	Gonville, Whanganui	<i>Wellington Land District – Whanganui District</i> 0.0725 hectares, more or less, being Lot 97 DP 17526. All record of title WN51A/467 for the fee simple estate.
HSS0023027	Gonville, Whanganui	<i>Wellington Land District – Whanganui District</i> 0.0827 hectares, more or less, being Lot 99 DP 17526. All record of title WN51A/469 for the fee simple estate.
HSS0023050	Gonville, Whanganui	<i>Wellington Land District – Whanganui District</i> 0.0921 hectares, more or less, being Lot 89 DP 17526. All record of title WN50A/339 for the fee simple estate.
HSS0023051	Gonville, Whanganui	<i>Wellington Land District – Whanganui District</i> 0.0773 hectares, more or less, being Lot 90 DP 17526. All record of title WN50A/340 for the fee simple estate.

ATTACHMENTS

5: RFR LAND

Property Name/ Identifier	Location	Legal Description
TUS0005462 TUS0005463	Gonville, Whanganui	<i>Wellington Land District – Whanganui District</i> 0.1159 hectares, more or less, being Lot 91 DP 17526. All record of title WN50A/341 for the fee simple estate.
HSS0023052	Gonville, Whanganui	<i>Wellington Land District – Whanganui District</i> 0.0773 hectares, more or less, being Lot 92 DP 17526. All record of title WN51A/206 for the simple estate.
HSS0023053	Gonville, Whanganui	<i>Wellington Land District – Whanganui District</i> 0.0832 hectares, more or less, being Lot 93 DP 17526. All record of title WN51A/465 for the fee simple estate.
HSS0023054	Gonville, Whanganui	<i>Wellington Land District – Whanganui District</i> 0.0803 hectares, more or less, being Lot 94 DP 17526. All record of title WN45C/780 for the fee simple estate.
TUS0005464 TUS0005465	Gonville, Whanganui	<i>Wellington Land District – Whanganui District</i> 0.1208 hectares, more or less, being Lot 2 DP 17526. All record of title WN51C/463 for the fee simple estate.
HSS0023057	Gonville, Whanganui	<i>Wellington Land District – Whanganui District</i> 0.0895 hectares, more or less, being Lot 5 DP 17526. All record of title WN51C/465 for the fee simple estate.
HSS0023059	Gonville, Whanganui	<i>Wellington Land District – Whanganui District</i> 0.0718 hectares, more or less, being Lot 109 DP 17526. All record of title WN51A/472 for the fee simple estate.
HSS0023060	Gonville, Whanganui	<i>Wellington Land District – Whanganui District</i> 0.0923 hectares, more or less, being Lot 8 DP 19888. All record of title WN44A/774 for the fee simple estate.
HSS0023076	Gonville, Whanganui	<i>Wellington Land District – Whanganui District</i> 0.0952 hectares, more or less, being Lot 42 DP 17526. All record of title WN51A/454 for the fee simple estate.
HSS0023079	Gonville, Whanganui	<i>Wellington Land District – Whanganui District</i>

ATTACHMENTS

5: RFR LAND

Property Name/ Identifier	Location	Legal Description
		0.0998 hectares, more or less, being Lot 47 DP 17526. All record of title WN51A/457 for the fee simple estate.
HSS0023080	Gonville, Whanganui	<i>Wellington Land District – Whanganui District</i> 0.0942 hectares, more or less, being Lot 48 DP 17526. All record of title WN51A/458 for the fee simple estate.
HSS0023081	Gonville, Whanganui	<i>Wellington Land District – Whanganui District</i> 0.0758 hectares, more or less, being Lot 50 DP 17526. All record of title WN45C/779 for the fee simple estate.
HSS0023082	Gonville, Whanganui	<i>Wellington Land District – Whanganui District</i> 0.0981 hectares, more or less, being Lot 51 DP 17526. All record of title WN51A/459 for the fee simple estate.
HSS0023088	Gonville, Whanganui	<i>Wellington Land District – Whanganui District</i> 0.0944 hectares, more or less, being Lot 28 DP 17526. All record of title WN50A/542 for the fee simple estate.
HSS0023089	Gonville, Whanganui	<i>Wellington Land District – Whanganui District</i> 0.0728 hectares, more or less, being Lot 29 DP 17526. All record of title WN835/35 for the fee simple estate.
HSS0023090	Gonville, Whanganui	<i>Wellington Land District – Whanganui District</i> 0.0803 hectares, more or less, being Lot 107 DP 17526. All record of title WN51A/471 for the fee simple estate.
HSS0023141	Gonville, Whanganui	<i>Wellington Land District – Whanganui District</i> 0.0864 hectares, more or less, being Lot 17 DP 17526. All record of title WN51C/474 for the fee simple estate.
HSS0044697 HSS0044699	Gonville, Whanganui	<i>Wellington Land District – Whanganui District</i> 0.0780 hectares, more or less, being Lot 25 DP 17526. All record of title WN48C/305 for the fee simple estate.
HSS0044696 HSS0044708 HSS0044709	Gonville, Whanganui	<i>Wellington Land District – Whanganui District</i> 0.0892 hectares, more or less, being Lot 26 DP 17526. All record of title WN50A/541 for the fee simple estate.

ATTACHMENTS

5: RFR LAND

Property Name/ Identifier	Location	Legal Description
HSS0023207	Gonville, Whanganui	<i>Wellington Land District – Whanganui District</i> 0.0780 hectares, more or less, being Lot 13 DP 17526. All record of title WN51C/470 for the fee simple estate.
HSS0023246	Gonville, Whanganui	<i>Wellington Land District – Whanganui District</i> 0.0991 hectares, more or less, being Lot 1 DP 19888. All record of title WN50A/533 for the fee simple estate.
HSS0044693 HSS0044694 HSS0044695	Gonville, Whanganui	<i>Wellington Land District – Whanganui District</i> 0.0780 hectares, more or less, being Lot 45 DP 17525. All record of title WN50C/116 for the fee simple estate.
HSS0023331	Whanganui East, Whanganui	<i>Wellington Land District – Whanganui District</i> 0.0997 hectares, more or less, being Lot 12 DP 15321. All record of title WN50C/883 for the fee simple estate.
HSS0023332	Whanganui East, Whanganui	<i>Wellington Land District – Whanganui District</i> 0.0768 hectares, more or less, being Lot 13 DP 15321. All record of title WN47D/317 for the fee simple estate.
HSS0023351	Gonville, Whanganui	<i>Wellington Land District – Whanganui District</i> 0.0654 hectares, more or less, being Lot 16 DP 19888. All record of title WN49B/397 for the fee simple estate.
HSS0023363	Whanganui East, Whanganui	<i>Wellington Land District – Whanganui District</i> 0.0844 hectares, more or less, being Lot 3 DP 17580. All record of title WN50A/415 for the fee simple estate.
HSS0023368	Gonville, Whanganui	<i>Wellington Land District – Whanganui District</i> 0.0744 hectares, more or less, being Lot 7 DP 17525. All record of title WN51A/988 for the fee simple estate.
HSS0023369	Gonville, Whanganui	<i>Wellington Land District – Whanganui District</i> 0.0786 hectares, more or less, being Lot 8 DP 17525. All record of title WN51A/989 for the fee simple estate.
HSS0023370	Gonville, Whanganui	<i>Wellington Land District – Whanganui District</i> 0.0612 hectares, more or less, being Lot 10 DP 17525. All record of title WN51A/991 for the fee simple estate.

ATTACHMENTS

5: RFR LAND

Property Name/ Identifier	Location	Legal Description
HSS0023373	Gonville, Whanganui	<i>Wellington Land District – Whanganui District</i> 0.0763 hectares, more or less, being Lot 14 DP 17525. All record of title WN51A/995 for the fee simple estate.
HSS0023374	Gonville, Whanganui	<i>Wellington Land District – Whanganui District</i> 0.0709 hectares, more or less, being Lot 23 DP 17525. All record of title WN47D/606 for the fee simple estate.
HSS0023492	Gonville, Whanganui	<i>Wellington Land District – Whanganui District</i> 0.0771 hectares, more or less, being Lot 7 DP 19888. All record of title WN50C/119 for the fee simple estate.
HSS0044691TUS0011463 TUS0011464	Gonville, Whanganui	<i>Wellington Land District – Whanganui District</i> 0.0849 hectares, more or less, being Lot 9 DP 19888. All record of title WN49B/401 for the fee simple estate.
HSS0023496	Gonville, Whanganui	<i>Wellington Land District – Whanganui District</i> 0.0687 hectares, more or less, being Lot 36 DP 19888. All record of title WN47D/609 for the fee simple estate.
HSS0023497	Gonville, Whanganui	<i>Wellington Land District – Whanganui District</i> 0.0711 hectares, more or less, being Lot 37 DP 19888. All record of title WN47D/610 for the fee simple estate.
HSS0023499	Gonville, Whanganui	<i>Wellington Land District – Whanganui District</i> 0.0887 hectares, more or less, being Lot 14 DP 19888. All record of title WN49B/395 for the fee simple estate.
HSS0023500	Tawhero, Whanganui	<i>Wellington Land District – Whanganui District</i> 0.0789 hectares, more or less, being Lot 1 DP 26713. All record of title WN46B/792 for the fee simple estate.
HSS0023566	Whanganui East, Whanganui	<i>Wellington Land District – Whanganui District</i> 0.1109 hectares, more or less, being Lot 16 DP 15321. All record of title WN50C/884 for the fee simple estate.
HSS0023567	Whanganui East, Whanganui	<i>Wellington Land District – Whanganui District</i>

ATTACHMENTS

5: RFR LAND

Property Name/ Identifier	Location	Legal Description
		0.1466 hectares, more or less, being Lot 5 DP 17580. All record of title WN50A/418 for the fee simple estate.
FTS0002016 FTS0002017 FTS0002018 FTS0002019	Tawhero, Whanganui	<i>Wellington Land District – Whanganui District</i> 0.1218 hectares, more or less, being Lot 79 DP 19696. All record of title WN50C/59 for the fee simple estate.
HSS0023633	Tawhero, Whanganui	<i>Wellington Land District – Whanganui District</i> 0.0627 hectares, more or less, being Lot 51 DP 19696. All record of title WN51A/369 for the fee simple estate.
HSS0023634	Tawhero, Whanganui	<i>Wellington Land District – Whanganui District</i> 0.0652 hectares, more or less, being Lot 52 DP 19696. All record of title WN51A/370 for the fee simple estate.
HSS0023635	Tawhero, Whanganui	<i>Wellington Land District – Whanganui District</i> 0.0639 hectares, more or less, being Lot 53 DP 19696. All record of title WN51A/371 for the fee simple estate.
HSS0023636	Tawhero, Whanganui	<i>Wellington Land District – Whanganui District</i> 0.1382 hectares, more or less, being Lot 54 DP 19696. All record of title WN50A/919 for the fee simple estate.
HSS0023637	Tawhero, Whanganui	<i>Wellington Land District – Whanganui District</i> 0.0652 hectares, more or less, being Lot 55 DP 19696. All record of title WN51A/372 for the fee simple estate.
HSS0023638	Tawhero, Whanganui	<i>Wellington Land District – Whanganui District</i> 0.0677 hectares, more or less, being Lot 56 DP 19696. All record of title WN51A/373 for the fee simple estate.
HSS0023666	Tawhero, Whanganui	<i>Wellington Land District – Whanganui District</i> 0.0856 hectares, more or less, being Lot 75 DP 19696. All record of title WN51C/237 for the fee simple estate.
HSS0023667	Tawhero, Whanganui	<i>Wellington Land District – Whanganui District</i> 0.0625 hectares, more or less, being Lot 76 DP 19696. All record of title WN51C/238 for the fee simple estate.

ATTACHMENTS

5: RFR LAND

Property Name/ Identifier	Location	Legal Description
HSS0023668	Tawhero, Whanganui	<i>Wellington Land District – Whanganui District</i> 0.0753 hectares, more or less, being Lot 43 DP 19696. All record of title WN51A/364 for the fee simple estate.
HSS0023669	Tawhero, Whanganui	<i>Wellington Land District – Whanganui District</i> 0.0637 hectares, more or less, being Lot 9 DP 19696. All record of title WN51A/356 for the fee simple estate.
HSS0023670	Tawhero, Whanganui	<i>Wellington Land District – Whanganui District</i> 0.0790 hectares, more or less, being Lot 10 DP 19696. All record of title WN45C/775 for the fee simple estate.
HSS0023678 HSS0046167	Tawhero, Whanganui	<i>Wellington Land District – Whanganui District</i> 0.0811 hectares, more or less, being Lot 36 DP 19696. All record of title WN51A/359 for the fee simple estate.
HSS0023679	Tawhero, Whanganui	<i>Wellington Land District – Whanganui District</i> 0.0699 hectares, more or less, being Lot 37 DP 19696. All record of title WN51A/360 for the fee simple estate.
HSS0023680	Tawhero, Whanganui	<i>Wellington Land District – Whanganui District</i> 0.0723 hectares, more or less, being Lot 39 DP 19696. All record of title WN51A/362 for the fee simple estate.
HSS0023705	Tawhero, Whanganui	<i>Wellington Land District – Whanganui District</i> 0.0678 hectares, more or less, being Lot 11 DP 19696. All record of title WN44A/772 for the fee simple estate.
HSS0023706	Tawhero, Whanganui	<i>Wellington Land District – Whanganui District</i> 0.0857 hectares, more or less, being Lot 15 DP 19696. All record of title WN46C/369 for the fee simple estate.
HSS0023730	Tawhero, Whanganui	<i>Wellington Land District – Whanganui District</i> 0.0662 hectares, more or less, being Lot 32 DP 19696. All record of title WN49D/542 for the fee simple estate.
HSS0023731	Tawhero, Whanganui	<i>Wellington Land District – Whanganui District</i> 0.0639 hectares, more or less, being Lot 33 DP 19696. All record of title WN49B/199 for the fee simple estate.

ATTACHMENTS

5: RFR LAND

Property Name/ Identifier	Location	Legal Description
HSS0023759	Tawhero, Whanganui	<i>Wellington Land District – Whanganui District</i> 0.0676 hectares, more or less, being Lot 63 DP 19696. All record of title WN49B/205 for the fee simple estate.
HSS0023760	Tawhero, Whanganui	<i>Wellington Land District – Whanganui District</i> 0.0676 hectares, more or less, being Lot 64 DP 19696. All record of title WN49B/206 for the fee simple estate.
HSS0023761	Tawhero, Whanganui	<i>Wellington Land District – Whanganui District</i> 0.0700 hectares, more or less, being Lot 65 DP 19696. All record of title WN49B/207 for the fee simple estate.
HSS0023771	Tawhero, Whanganui	<i>Wellington Land District – Whanganui District</i> 0.0819 hectares, more or less, being Lot 45 DP 19696. All record of title WN51A/365 for the fee simple estate.
HSS0023774	Tawhero, Whanganui	<i>Wellington Land District – Whanganui District</i> 0.0636 hectares, more or less, being Lot 23 DP 19696. All record of title WN49B/202 for the fee simple estate.
HSS0023775	Tawhero, Whanganui	<i>Wellington Land District – Whanganui District</i> 0.0662 hectares, more or less, being Lot 27 DP 19696. All record of title WN49B/203 for the fee simple estate.
HSS0023782	Tawhero, Whanganui	<i>Wellington Land District – Whanganui District</i> 0.0888 hectares, more or less, being Lot 60 DP 19696. All record of title WN46C/481 for the fee simple estate.
HSS0023783	Tawhero, Whanganui	<i>Wellington Land District – Whanganui District</i> 0.0674 hectares, more or less, being Lot 16 DP 19696. All record of title WN49B/200 for the fee simple estate.
HSS0023784	Tawhero, Whanganui	<i>Wellington Land District – Whanganui District</i> 0.0718 hectares, more or less, being Lot 17 DP 19696. All record of title WN49B/201 for the fee simple estate.
HSS0023789	Tawhero, Whanganui	<i>Wellington Land District – Whanganui District</i> 0.0810 hectares, more or less, being Lot 48 DP 19696. All record of title WN51A/366 for the fee simple estate.

ATTACHMENTS

5: RFR LAND

Property Name/ Identifier	Location	Legal Description
HSS0023790	Tawhero, Whanganui	<i>Wellington Land District – Whanganui District</i> 0.1330 hectares, more or less, being Lot 49 DP 19696. All record of title WN51A/367 for the fee simple estate.
HSS0023791	Tawhero, Whanganui	<i>Wellington Land District – Whanganui District</i> 0.1320 hectares, more or less, being Lot 57 DP 19696. All record of title WN51A/374 for the fee simple estate.
HSS0023792	Tawhero, Whanganui	<i>Wellington Land District – Whanganui District</i> 0.0724 hectares, more or less, being Lot 58 DP 19696. All record of title WN51A/375 for the fee simple estate.
HSS0023797	College Estate, Whanganui	<i>Wellington Land District – Whanganui District</i> 0.0642 hectares, more or less, being Lot 22 DP 19889. All record of title WN50A/306 for the fee simple estate.
HSS0023798	College Estate, Whanganui	<i>Wellington Land District – Whanganui District</i> 0.0642 hectares, more or less, being Lot 23 DP 19889. All record of title WN50A/307 for the fee simple estate.
TUD0001258	College Estate, Whanganui	<i>Wellington Land District – Whanganui District</i> 0.0472 hectares, more or less, being Lot 4 DP 83390. All record of title WN50B/709 for the fee simple estate.
TUD0001259	College Estate, Whanganui	<i>Wellington Land District – Whanganui District</i> 0.0525 hectares, more or less, being Lot 3 DP 83390. All record of title WN50B/708 for the fee simple estate.
TUD0001260	College Estate, Whanganui	<i>Wellington Land District – Whanganui District</i> 0.0395 hectares, more or less, being Lot 2 DP 83390. All record of title WN50B/707 for the fee simple estate.
TUD0001261	College Estate, Whanganui	<i>Wellington Land District – Whanganui District</i> 0.0514 hectares, more or less, being Lot 1 DP 83390. All record of title WN50B/706 for the fee simple estate.
HSS0023799 HSS0046166	College Estate, Whanganui	<i>Wellington Land District – Whanganui District</i> 0.0821 hectares, more or less, being Lot 38 DP 19889. All record of title WN50A/310 for the fee simple estate.

ATTACHMENTS

5: RFR LAND

Property Name/ Identifier	Location	Legal Description
HSS0023800	College Estate, Whanganui	<i>Wellington Land District – Whanganui District</i> 0.0664 hectares, more or less, being Lot 40 DP 19889. All record of title WN50A/312 for the fee simple estate.
HSS0023801	College Estate, Whanganui	<i>Wellington Land District – Whanganui District</i> 0.0688 hectares, more or less, being Lot 34 DP 19889. All record of title WN50A/309 for the fee simple estate.
HSS0023802	College Estate, Whanganui	<i>Wellington Land District – Whanganui District</i> 0.0664 hectares, more or less, being Lot 42 DP 19889. All record of title WN50A/313 for the fee simple estate.
HSS0023803	College Estate, Whanganui	<i>Wellington Land District – Whanganui District</i> 0.0664 hectares, more or less, being Lot 43 DP 19889. All record of title WNB1/872 for the fee simple estate.
HSS0023821	Gonville, Whanganui	<i>Wellington Land District – Whanganui District</i> 0.0850 hectares, more or less, being Lot 1 DP 19712. All record of title WN47D/991 for the fee simple estate.
HSS0023822	Gonville, Whanganui	<i>Wellington Land District – Whanganui District</i> 0.0755 hectares, more or less, being Lot 2 DP 19712. All record of title WN47D/992 for the fee simple estate.
HSS0023847	Gonville, Whanganui	<i>Wellington Land District – Whanganui District</i> 0.0911 hectares, more or less, being Lot 3 DP 19997. All record of title WN51A/416 for the fee simple estate.
TUD0001280 TUD0001281	Whanganui East, Whanganui	<i>Wellington Land District – Whanganui District</i> 0.1014 hectares, more or less, being Lot 5 DP 85268. All record of title WN53A/883 for the fee simple estate.
HSS0023881	Whanganui East, Whanganui	<i>Wellington Land District – Whanganui District</i> 0.1152 hectares, more or less, being Lot 2 DP 85689. All record of title WN53C/117 for the fee simple estate.
HSS0023882	Whanganui East, Whanganui	<i>Wellington Land District – Whanganui District</i> 0.1090 hectares, more or less, being Lot 1 DP 85689. All record of title WN53C/116 for the fee simple estate.

ATTACHMENTS

5: RFR LAND

Property Name/ Identifier	Location	Legal Description
HSS0023914	Whanganui East, Whanganui	<i>Wellington Land District – Whanganui District</i> 0.0750 hectares, more or less, being Lot 26 DP 22328. All record of title WN51D/179 for the fee simple estate.
HSS0023939	Whanganui East, Whanganui	<i>Wellington Land District – Whanganui District</i> 0.0667 hectares, more or less, being Lot 20 DP 22328. All record of title WN51D/174 for the fee simple estate.
HSS0023952	Whanganui East, Whanganui	<i>Wellington Land District – Whanganui District</i> 0.0795 hectares, more or less, being Lot 85 DP 22328. All record of title WN51D/190 for the fee simple estate.
HSS0024045	Castlecliff, Whanganui	<i>Wellington Land District – Whanganui District</i> 0.0725 hectares, more or less, being Lot 10 DP 23690. All record of title WN45C/778 for the fee simple estate.
HSS0024046	Castlecliff, Whanganui	<i>Wellington Land District – Whanganui District</i> 0.0700 hectares, more or less, being Lot 12 DP 23690. All record of title WN51D/324 for the fee simple estate.
HSS0024048	Castlecliff, Whanganui	<i>Wellington Land District – Whanganui District</i> 0.0700 hectares, more or less, being Lot 14 DP 23690. All record of title WN51D/326 for the fee simple estate.
HSS0024050	Castlecliff, Whanganui	<i>Wellington Land District – Whanganui District</i> 0.0724 hectares, more or less, being Lot 47 DP 23690. All record of title WN51D/344 for the fee simple estate.
HSS0024076	Castlecliff, Whanganui	<i>Wellington Land District – Whanganui District</i> 0.0695 hectares, more or less, being Lot 43 DP 23690. All record of title WN51D/341 for the fee simple estate.
HSS0024077	Castlecliff, Whanganui	<i>Wellington Land District – Whanganui District</i> 0.0704 hectares, more or less, being Lot 45 DP 23690. All record of title WN51D/343 for the fee simple estate.
HSS0024078	Castlecliff, Whanganui	<i>Wellington Land District – Whanganui District</i> 0.0840 hectares, more or less, being Lot 46 DP 23690. All record of title WN45C/776 for the fee simple estate.

ATTACHMENTS

5: RFR LAND

Property Name/ Identifier	Location	Legal Description
HSS0024095	Castlecliff, Whanganui	<i>Wellington Land District – Whanganui District</i> 0.0718 hectares, more or less, being Lot 32 DP 23690. All record of title WN51D/332 for the fee simple estate.
HSS0024096	Castlecliff, Whanganui	<i>Wellington Land District – Whanganui District</i> 0.0771 hectares, more or less, being Lot 33 DP 23690. All record of title WN51D/333 for the fee simple estate.
HSS0024100	Castlecliff, Whanganui	<i>Wellington Land District – Whanganui District</i> 0.0685 hectares, more or less, being Lot 59 DP 23690. All record of title WN51D/351 for the fee simple estate.
HSS0024134	Castlecliff, Whanganui	<i>Wellington Land District – Whanganui District</i> 0.0672 hectares, more or less, being Lot 29 DP 23690. All record of title WN51D/329 for the fee simple estate.
HSS0024135	Castlecliff, Whanganui	<i>Wellington Land District – Whanganui District</i> 0.0685 hectares, more or less, being Lot 30 DP 23690. All record of title WN51D/330 for the fee simple estate.
HSS0024136	Castlecliff, Whanganui	<i>Wellington Land District – Whanganui District</i> 0.0685 hectares, more or less, being Lot 31 DP 23690. All record of title WN51D/331 for the fee simple estate.
HSS0024139	Castlecliff, Whanganui	<i>Wellington Land District – Whanganui District</i> 0.0668 hectares, more or less, being Lot 4 DP 25429. All record of title WN51A/665 for the fee simple estate.
HSS0024141	Castlecliff, Whanganui	<i>Wellington Land District – Whanganui District</i> 0.0613 hectares, more or less, being Lot 9 DP 25429. All record of title WN51A/667 for the fee simple estate.
HSS0024153	Castlecliff, Whanganui	<i>Wellington Land District – Whanganui District</i> 0.0647 hectares, more or less, being Lot 14 DP 25429. All record of title WN51C/124 for the fee simple estate.
HSS0024154	Castlecliff, Whanganui	<i>Wellington Land District – Whanganui District</i> 0.0633 hectares, more or less, being Lot 15 DP 25429. All record of title WN51C/125 for the fee simple estate.

ATTACHMENTS

5: RFR LAND

Property Name/ Identifier	Location	Legal Description
HSS0024157	Castlecliff, Whanganui	<i>Wellington Land District – Whanganui District</i> 0.0610 hectares, more or less, being Lot 18 DP 25429. All record of title WN51C/128 for the fee simple estate.
HSS0024158	Castlecliff, Whanganui	<i>Wellington Land District – Whanganui District</i> 0.0613 hectares, more or less, being Lot 28 DP 25429. All record of title WN51C/135 for the fee simple estate.
HSS0024159	Castlecliff, Whanganui	<i>Wellington Land District – Whanganui District</i> 0.0624 hectares, more or less, being Lot 27 DP 25429. All record of title WN51C/134 for the fee simple estate.
HSS0024239	Gonville, Whanganui	<i>Wellington Land District – Whanganui District</i> 0.0617 hectares, more or less, being Lot 35 DP 25063. All record of title WN51A/196 for the fee simple estate.
HSS0024240	Gonville, Whanganui	<i>Wellington Land District – Whanganui District</i> 0.0713 hectares, more or less, being Lot 7 DP 25063. All record of title WN51A/193 for the fee simple estate.
HSS0024241	Gonville, Whanganui	<i>Wellington Land District – Whanganui District</i> 0.0727 hectares, more or less, being Lot 8 DP 25063. All record of title WN51A/194 for the fee simple estate.
HSS0024242	Gonville, Whanganui	<i>Wellington Land District – Whanganui District</i> 0.0766 hectares, more or less, being Lot 55 DP 26733. All record of title WN47D/451 for the fee simple estate.
HSS0024266	Gonville, Whanganui	<i>Wellington Land District – Whanganui District</i> 0.0590 hectares, more or less, being Lot 29 DP 26733. All record of title WN51C/991 for the fee simple estate.
HSS0024267	Gonville, Whanganui	<i>Wellington Land District – Whanganui District</i> 0.0630 hectares, more or less, being Lot 30 DP 26733. All record of title WN51C/992 for the fee simple estate.
HSS0024273	Gonville, Whanganui	<i>Wellington Land District – Whanganui District</i> 0.0651 hectares, more or less, being Lot 23 DP 26733. All record of title WN51C/988 for the fee simple estate.

ATTACHMENTS

5: RFR LAND

Property Name/ Identifier	Location	Legal Description
HSS0024274	Gonville, Whanganui	<i>Wellington Land District – Whanganui District</i> 0.0739 hectares, more or less, being Lot 24 DP 267.33. All record of title WN51C/989 for the fee simple estate
HSS0024275	Gonville, Whanganui	<i>Wellington Land District – Whanganui District</i> 0.0701 hectares, more or less, being Lot 33 DP 26733. All record of title WN47D/447 for the fee simple estate.
TUS0005860 TUS0005861	Gonville, Whanganui	<i>Wellington Land District – Whanganui District</i> 0.0935 hectares, more or less, being Lot 34 DP 26733. Balance record of title WND4/283 for the fee simple estate.
HSS0024307 HSS0044908 HSS0045109	Castlecliff, Whanganui	<i>Wellington Land District – Whanganui District</i> 0.1263 hectares, more or less, being Lot 1 DP 25492. All record of title WN48C/680 for the fee simple estate.
HSS0024350	Castlecliff, Whanganui	<i>Wellington Land District – Whanganui District</i> 0.1329 hectares, more or less, being Lots 1 and 2 DP 58980. All record of title WN56A/418 for the fee simple estate.
TUS0005928 TUS0005929	Castlecliff, Whanganui	<i>Wellington Land District – Whanganui District</i> 0.0855 hectares, more or less, being Lot 6 DP 28030. All record of title WN50C/400 for the fee simple estate.
TUS0005930 TUS0005931	Castlecliff, Whanganui	<i>Wellington Land District – Whanganui District</i> 0.0941 hectares, more or less, being Lot 5 DP 28030. All record of title WN50C/406 for the fee simple estate.
TUS0005932 TUS0005933	Castlecliff, Whanganui	<i>Wellington Land District – Whanganui District</i> 0.1376 hectares, more or less, being Lot 73 DP 28030. All record of title WN50A/530 for the fee simple estate.
HSS0024365	Castlecliff, Whanganui	<i>Wellington Land District – Whanganui District</i> 0.0728 hectares, more or less, being Lot 72 DP 28030. All record of title WN50C/407 for the fee simple estate.
HSS0024366	Castlecliff, Whanganui	<i>Wellington Land District – Whanganui District</i>

ATTACHMENTS

5: RFR LAND

Property Name/ Identifier	Location	Legal Description
		0.0645 hectares, more or less, being Lot 1 DP 28030. All record of title WN51C/102 for the fee simple estate.
TUS0005943	Castlecliff, Whanganui	<i>Wellington Land District – Whanganui District</i> 0.0660 hectares, more or less, being Lot 5 DP 25492. All record of title WN49D/923 for the fee simple estate.
TUS0005944	Castlecliff, Whanganui	<i>Wellington Land District – Whanganui District</i> 0.0709 hectares, more or less, being Lot 6 DP 25492. All record of title WN49D/924 for the fee simple estate.
HSS0024374	Gonville, Whanganui	<i>Wellington Land District – Whanganui District</i> 0.0745 hectares, more or less, being Lot 6 DP 26733. All record of title WN50A/634 for the fee simple estate.
HSS0024375	Gonville, Whanganui	<i>Wellington Land District – Whanganui District</i> 0.0563 hectares, more or less, being Lot 12 DP 25063. All record of title WN51A/195 for the fee simple estate.
HSS0024377	Gonville, Whanganui	<i>Wellington Land District – Whanganui District</i> 0.0679 hectares, more or less, being Lot 38 DP 26733. All record of title WN46C/483 for the fee simple estate.
HSS0024414	Aramoho, Whanganui	<i>Wellington Land District – Whanganui District</i> 0.0683 hectares, more or less, being Lot 3 DP 27509. All record of title WNE2/1274 for the fee simple estate.
HSS0024477	Whanganui East, Whanganui	<i>Wellington Land District – Whanganui District</i> 0.1229 hectares, more or less, being Lot 1 DP 26890. All record of title WN51A/671 for the fee simple estate.
TUS0005991 TUS0005992	Aramoho, Whanganui	<i>Wellington Land District – Whanganui District</i> 0.1009 hectares, more or less, being Lot 11 DP 28805. All record of title WN51A/404 for the fee simple estate.
HSS0024481	Castlecliff, Whanganui	<i>Wellington Land District – Whanganui District</i> 0.1131 hectares, more or less, being Lot 57 DP 27936. All record of title WNF2/405 for the fee simple estate.

ATTACHMENTS

5: RFR LAND

Property Name/ Identifier	Location	Legal Description
HSS0024590	Aramoho, Whanganui	<i>Wellington Land District – Whanganui District</i> 0.0733 hectares, more or less, being Lot 50 DP 28805. All record of title WN51A/412 for the fee simple estate.
HSS0024591	Aramoho, Whanganui	<i>Wellington Land District – Whanganui District</i> 0.0647 hectares, more or less, being Lot 21 DP 28805. All record of title WN47D/982 for the fee simple estate.
HSS0024629	Aramoho, Whanganui	<i>Wellington Land District – Whanganui District</i> 0.0693 hectares, more or less, being Lot 8 DP 28805. All record of title WN50A/638 for the fee simple estate.
HSS0024630	Aramoho, Whanganui	<i>Wellington Land District – Whanganui District</i> 0.0994 hectares, more or less, being Lot 9 DP 28805. All record of title WN47D/988 for the fee simple estate.
HSS0024632	Aramoho, Whanganui	<i>Wellington Land District – Whanganui District</i> 0.0723 hectares, more or less, being Lot 15 DP 28805. All record of title WN47D/985 for the fee simple estate.
HSS0024633	Aramoho, Whanganui	<i>Wellington Land District – Whanganui District</i> 0.1019 hectares, more or less, being Lot 16 DP 28805. All record of title WN47D/984 for the fee simple estate.
HSS0024686	Aramoho, Whanganui	<i>Wellington Land District – Whanganui District</i> 0.0650 hectares, more or less, being Lot 34 DP 28805. All record of title WN47D/976 for the fee simple estate.
HSS0024792	Aramoho, Whanganui	<i>Wellington Land District – Whanganui District</i> 0.0663 hectares, more or less, being Lot 40 DP 28805. All record of title WN47D/980 for the fee simple estate.
HSS0024862	Aramoho, Whanganui	<i>Wellington Land District – Whanganui District</i> 0.0650 hectares, more or less, being Lot 43 DP 28805. All record of title WN51A/407 for the fee simple estate.
HSS0024926	Castlecliff, Whanganui	<i>Wellington Land District – Whanganui District</i> 0.0644 hectares, more or less, being Lot 45 DP 26733. All record of title WND4/747 for the fee simple estate.

ATTACHMENTS

5: RFR LAND

Property Name/ Identifier	Location	Legal Description
HSS0024934	Aramoho, Whanganui	<i>Wellington Land District – Whanganui District</i> 0.0761 hectares, more or less, being Lot 47 DP 28805. All record of title WN51A/410 for the fee simple estate.
TUS0006091	Castlecliff, Whanganui	<i>Wellington Land District – Whanganui District</i> 0.0640 hectares, more or less, being Lot 37 DP 28030. All record of title WN51D/890 for the fee simple estate.
TUS0006092	Castlecliff, Whanganui	<i>Wellington Land District – Whanganui District</i> 0.0693 hectares, more or less, being Lot 13 DP 28030. All record of title WN51D/888 for the fee simple estate.
TUS0006093	Castlecliff, Whanganui	<i>Wellington Land District – Whanganui District</i> 0.0713 hectares, more or less, being Lot 12 DP 28030. All record of title WN51D/889 for the fee simple estate.
HSS0024965	Castlecliff, Whanganui	<i>Wellington Land District – Whanganui District</i> 0.0640 hectares, more or less, being Lot 46 DP 28030. All record of title WN51A/394 for the fee simple estate.
TUS0006094 TUS0006095	Castlecliff, Whanganui	<i>Wellington Land District – Whanganui District</i> 0.0658 hectares, more or less, being Lot 10 DP 28030. All record of title WN50C/401 for the fee simple estate.
FTS0002131	Castlecliff, Whanganui	<i>Wellington Land District – Whanganui District</i> 0.0420 hectares, more or less, being Lot 4 DP 87508. All record of title WN55B/95 for the fee simple estate.
FTS0002132	Castlecliff, Whanganui	<i>Wellington Land District – Whanganui District</i> 0.0254 hectares, more or less, being Lot 3 DP 87508. All record of title WN55B/94 for the fee simple estate.
FTS0002133	Castlecliff, Whanganui	<i>Wellington Land District – Whanganui District</i> 0.0255 hectares, more or less, being Lot 2 DP 87508. All record of title WN55B/93 for the fee simple estate.
FTS0002134	Castlecliff, Whanganui	<i>Wellington Land District – Whanganui District</i> 0.0414 hectares, more or less, being Lot 1 DP 87508. All record of title WN55B/92 for the fee simple estate.

ATTACHMENTS

5: RFR LAND

Property Name/ Identifier	Location	Legal Description
TUS0006122	Castlecliff, Whanganui	<i>Wellington Land District – Whanganui District</i> 0.0645 hectares, more or less, being Lot 67 DP 28030. All record of title WN50C/411 for the fee simple estate.
TUS0006128	Castlecliff, Whanganui	<i>Wellington Land District – Whanganui District</i> 0.0731 hectares, more or less being, Lot 2 DP 82988 and a 1/6 share of Lot 7 DP 82988. All record of title WN49C/632 for the fee simple estate.
TUS0006129	Castlecliff, Whanganui	<i>Wellington Land District – Whanganui District</i> 0.0742 hectares, more or less being, Lot 3 DP 82988 and a 1/6 share of Lot 7 DP 82988. All record of title WN49C/633 for the fee simple estate.
TUS0006130	Castlecliff, Whanganui	<i>Wellington Land District – Whanganui District</i> 0.0850 hectares, more or less being, Lot 4 DP 82988 and a 1/6 share of Lot 7 DP 82988. All record of title WN49C/634 for the fee simple estate.
TUS0006131	Castlecliff, Whanganui	<i>Wellington Land District – Whanganui District</i> 0.0800 hectares, more or less being, Lot 5 DP 82988 and a 1/6 share of Lot 7 DP 82988. All record of title WN49C/635 for the fee simple estate.
TUS0006132	Castlecliff, Whanganui	<i>Wellington Land District – Whanganui District</i> 0.0643 hectares, more or less being, Lot 6 DP 82988 and a 1/6 share of Lot 7 DP 82988. All record of title WN49C/636 for the fee simple estate.
TUS0006133	Castlecliff, Whanganui	<i>Wellington Land District – Whanganui District</i> 0.0645 hectares, more or less, being Lot 63 DP 28030. All record of title WN50C/438 for the fee simple.
HSS0025037	Castlecliff, Whanganui	<i>Wellington Land District – Whanganui District</i> 0.0645 hectares, more or less, being Lot 65 DP 28030. All record of title WN50C/414 for the fee simple estate.
HSS0025587	Whanganui East, Whanganui	<i>Wellington Land District – Whanganui District</i> 0.0573 hectares, more or less, being Lot 24 DP 44271. All record of title WN49B/705 for the fee simple estate.

ATTACHMENTS

5: RFR LAND

Property Name/ Identifier	Location	Legal Description
HSS0025589	Whanganui East, Whanganui	<i>Wellington Land District – Whanganui District</i> 0.0763 hectares, more or less, being Lot 27 DP 44272. All record of title WN49B/798 for the fee simple estate.
TUS0006278	Whanganui East, Whanganui	<i>Wellington Land District – Whanganui District</i> 0.0535 hectares, more or less, being Lot 1 DP 84019. All record of title WN51B/450 for the fee simple estate.
TUS0006279	Whanganui East, Whanganui	<i>Wellington Land District – Whanganui District</i> 0.0530 hectares, more or less, being Lot 2 DP 84019. All record of title WN51B/451 for the fee simple estate.
TUS0006281	Whanganui East, Whanganui	<i>Wellington Land District – Whanganui District</i> 0.0531 hectares, more or less, being Lot 4 DP 84019. All record of title WN51B/453 for the fee simple estate.
HSS0025590	Whanganui East, Whanganui	<i>Wellington Land District – Whanganui District</i> 0.0572 hectares, more or less, being Lot 1 DP 87371. All record of title WN55B/47 for the fee simple estate.
HSS0025591	Whanganui East, Whanganui	<i>Wellington Land District – Whanganui District</i> 0.0557 hectares, more or less, being Lot 2 DP 87371. All record of title WN55B/48 for the fee simple estate.
HSS0025592	Whanganui East, Whanganui	<i>Wellington Land District – Whanganui District</i> 0.0526 hectares, more or less, being Lot 3 DP 87371. All record of title WN55B/49 for the fee simple estate.
HSS0025593	Whanganui East, Whanganui	<i>Wellington Land District – Whanganui District</i> 0.0912 hectares, more or less, being Lot 4 DP 87371. All record of title WN55B/50 for the fee simple estate.
HSS0025594	Gonville, Whanganui	<i>Wellington Land District – Whanganui District</i> 0.0436 hectares, more or less, being Lot 1 DP 89497. All record of title WN56D/599 for the fee simple estate.
HSS0025595	Gonville, Whanganui	<i>Wellington Land District – Whanganui District</i> 0.0378 hectares, more or less, being Lot 2 DP 89497. All record of title WN56D/600 for the fee simple estate.

ATTACHMENTS

5: RFR LAND

Property Name/ Identifier	Location	Legal Description
HSS0025596	Gonville, Whanganui	<i>Wellington Land District – Whanganui District</i> 0.0438 hectares, more or less, being Lot 3 DP 89497. All record of title WN56D/601 for the fee simple estate.
HSS0025597	Whanganui East, Whanganui	<i>Wellington Land District – Whanganui District</i> 0.0614 hectares, more or less, being Lot 13 DP 44271. All record of title WN50A/768 for the fee simple estate.
HSS0025598	Whanganui East, Whanganui	<i>Wellington Land District – Whanganui District</i> 0.0640 hectares, more or less, being Lot 17 DP 44271. All record of title WN50A/770 for the fee simple estate.
HSS0025599	Whanganui East, Whanganui	<i>Wellington Land District – Whanganui District</i> 0.0602 hectares, more or less, being Lot 18 DP 44271. All record of title WN49B/930 for the fee simple estate.
HSS0025600	Whanganui East, Whanganui	<i>Wellington Land District – Whanganui District</i> 0.0595 hectares, more or less, being Lot 20 DP 44271. All record of title WN49B/702 for the fee simple estate.
HSS0025601	Whanganui East, Whanganui	<i>Wellington Land District – Whanganui District</i> 0.0570 hectares, more or less, being Lot 21 DP 44271. All record of title WN49B/703 for the fee simple estate.
HSS0025602	Whanganui East, Whanganui	<i>Wellington Land District – Whanganui District</i> 0.1023 hectares, more or less, being Lot 23 DP 44271. All record of title WN49B/704 for the fee simple estate.
HSS0025604	Whanganui East, Whanganui	<i>Wellington Land District – Whanganui District</i> 0.0647 hectares, more or less, being Lot 46 DP 44271. All record of title WN48C/701 for the fee simple estate.
HSS0025612	Castlecliff, Whanganui	<i>Wellington Land District – Whanganui District</i> 0.0673 hectares, more or less, being Lot 18 DP 28030. All record of title WN50C/440 for the fee simple estate.
HSS0025613	Castlecliff, Whanganui	<i>Wellington Land District – Whanganui District</i> 0.0696 hectares, more or less, being Lot 19 DP 28030. All record of title WN50C/415 for the fee simple estate.

ATTACHMENTS

5: RFR LAND

Property Name/ Identifier	Location	Legal Description
HSS0025619	Castlecliff, Whanganui	<i>Wellington Land District – Whanganui District</i> 0.0622 hectares, more or less, being Lot 60 DP 28030. All record of title WNF2/440 for the fee simple estate.
HSS0025622	Castlecliff, Whanganui	<i>Wellington Land District – Whanganui District</i> 0.0746 hectares, more or less, being Lot 6 DP 33260. All record of title WN9D/1232 for the fee simple estate.
HSS0025623	Aramoho, Whanganui	<i>Wellington Land District – Whanganui District</i> 0.0670 hectares, more or less, being Lot 12 DP 34187. All record of title WN11D/501 for the fee simple estate.
HSS0025624	Castlecliff, Whanganui	<i>Wellington Land District – Whanganui District</i> 0.0454 hectares, more or less, being Lot 4 DP 83388. All record of title WN50B/703 for the fee simple estate.
HSS0025625	Castlecliff, Whanganui	<i>Wellington Land District – Whanganui District</i> 0.0619 hectares, more or less, being Lot 3 DP 83388. All record of title WN50B/702 for the fee simple estate.
HSS0025628	Castlecliff, Whanganui	<i>Wellington Land District – Whanganui District</i> 0.0751 hectares, more or less, being Lot 16 DP 33260. All record of title WN50C/206 for the fee simple estate.
HSS0025630	Castlecliff, Whanganui	<i>Wellington Land District – Whanganui District</i> 0.0627 hectares, more or less, being Lot 48 DP 24174. All record of title WN12C/1432 for the fee simple estate.
HSS0025631	Whanganui East, Whanganui	<i>Wellington Land District – Whanganui District</i> 0.0907 hectares, more or less, being Lot 61 DP 44271. All record of title WN48C/705 for the fee simple estate.
TUS0006286 TUS0006287	Whanganui East, Whanganui	<i>Wellington Land District – Whanganui District</i> 0.0937 hectares, more or less, being Lot 35 DP 44272. All record of title WN49B/796 for the fee simple estate.
HSS0025633	Whanganui East, Whanganui	<i>Wellington Land District – Whanganui District</i>

ATTACHMENTS

5: RFR LAND

Property Name/ Identifier	Location	Legal Description
		0.0572 hectares, more or less, being Lot 69 DP 44272. All record of title WN47D/199 for the fee simple estate.
HSS0025658	Whanganui East, Whanganui	<i>Wellington Land District – Whanganui District</i> 0.0628 hectares, more or less, being Lot 60 DP 49212. All record of title WN51D/769 for the fee simple estate.
FTS0002209	Whanganui East, Whanganui	<i>Wellington Land District – Whanganui District</i> 1/3 share in the fee simple estate being 0.1151 hectares, more or less, being Lot 36 DP 44272 and leasehold estate being Flat 2 DP 82628. All record of title WN49A/748 (cross lease).
FTS0002210	Whanganui East, Whanganui	<i>Wellington Land District – Whanganui District</i> 1/3 share in the fee simple estate being 0.1151 hectares, more or less, being Lot 36 DP 44272 and leasehold estate being Flat 3 DP 82628. All record of title WN49A/749 (cross lease).
HSS0025660	Whanganui East, Whanganui	<i>Wellington Land District – Whanganui District</i> 0.0599 hectares, more or less, being Lot 1 DP 87372. All record of title WN55B/51 for the fee simple estate.
TUS0006300	Whanganui East, Whanganui	<i>Wellington Land District – Whanganui District</i> 0.0533 hectares, more or less, being Lot 2 DP 87372. All record of title WN55B/52 for the fee simple estate.
TUS0006301	Whanganui East, Whanganui	<i>Wellington Land District – Whanganui District</i> 0.0528 hectares, more or less, being Lot 3 DP 87372. All record of title WN55B/53 for the fee simple estate.
HSS0025661	Whanganui East, Whanganui	<i>Wellington Land District – Whanganui District</i> 0.0577 hectares, more or less, being Lot 4 DP 87372. All record of title WN55B/54 for the fee simple estate.
TUS0006304	Whanganui East, Whanganui	<i>Wellington Land District – Whanganui District</i> 0.0615 hectares, more or less, being Lot 10 DP 44270. All record of title WN51C/542 for the fee simple estate.
TUS0006306	Whanganui East, Whanganui	<i>Wellington Land District – Whanganui District</i>

ATTACHMENTS

5: RFR LAND

Property Name/ Identifier	Location	Legal Description
		0.0396 hectares, more or less, being Lot 1 DP 83364. All record of title WN50B/645 for the fee simple estate.
TUS0006307	Whanganui East, Whanganui	<i>Wellington Land District – Whanganui District</i> 0.0557 hectares, more or less, being Lot 2 DP 83364. All record of title WN50B/646 for the fee simple estate.
TUS0006309	Whanganui East, Whanganui	<i>Wellington Land District – Whanganui District</i> 0.0548 hectares, more or less, being Lot 4 DP 83364. All record of title WN50B/648 for the fee simple estate.
TUS0006311	Whanganui East, Whanganui	<i>Wellington Land District – Whanganui District</i> 0.0470 hectares, more or less, being Lot 5 DP 83364. All record of title WN50B/649 for the fee simple estate.
HSS0025664 HSS0025665	Aramoho, Whanganui	<i>Wellington Land District – Whanganui District</i> 0.1139 hectares, more or less, being Lot 1 DP 49566. All record of title WN51C/538 for the fee simple estate.
HSS0025666	Aramoho, Whanganui	<i>Wellington Land District – Whanganui District</i> 0.0412 hectares, more or less, being Lot 1 DP 87808. All record of title WN55B/251 for the fee simple estate.
HSS0025667	Aramoho, Whanganui	<i>Wellington Land District – Whanganui District</i> 0.0444 hectares, more or less, being Lot 2 DP 87808. All record of title WN55B/252 for the fee simple estate.
HSS0025668	Aramoho, Whanganui	<i>Wellington Land District – Whanganui District</i> 0.0408 hectares, more or less, being Lot 3 DP 87808. All record of title WN55B/253 for the fee simple estate.
HSS0025669	Aramoho, Whanganui	<i>Wellington Land District – Whanganui District</i> 0.0539 hectares, more or less, being Lot 4 DP 87808. All record of title WN55B/254 for the fee simple estate.
HSS0025670 HSS0025671	Aramoho, Whanganui	<i>Wellington Land District – Whanganui District</i> 0.0600 hectares, more or less, being Lot 29 DP 46321. All record of title WN49B/785 for the fee simple estate.
HSS0025672	Aramoho, Whanganui	<i>Wellington Land District – Whanganui District</i>

ATTACHMENTS

5: RFR LAND

Property Name/ Identifier	Location	Legal Description
HSS0025673 HSS0025674		0.1259 hectares, more or less, being Lot 64 DP 46322. All record of title WN51C/889 for the fee simple estate.
HSS0025675 HSS0025676 HSS0025677	Aramoho, Whanganui	<i>Wellington Land District – Whanganui District</i> 0.1270 hectares, more or less, being Lot 68 DP 46322. All record of title WN51C/890 for the fee simple estate.
HSS0025680	Whanganui East, Whanganui	<i>Wellington Land District – Whanganui District</i> 0.0589 hectares, more or less, being Lot 48 DP 44271. All record of title WN48C/700 for the fee simple estate.
HSS0025681	Aramoho, Whanganui	<i>Wellington Land District – Whanganui District</i> 0.0289 hectares, more or less, being Lot 1 DP 86423. All record of title WN54A/654 for the fee simple estate.
HSS0025682	Aramoho, Whanganui	<i>Wellington Land District – Whanganui District</i> 0.0409 hectares, more or less, being Lot 2 DP 86423. All record of title WN54A/655 for the fee simple estate.
HSS0025683 HSS0025684	Aramoho, Whanganui	<i>Wellington Land District – Whanganui District</i> 0.0698 hectares, more or less, being Lot 3 DP 44232. All record of title WN15C/804 for the fee simple estate.
HSS0025686	Aramoho, Whanganui	<i>Wellington Land District – Whanganui District</i> 0.0446 hectares, more or less, being Lot 1 DP 86325. All record of title WN52C/375 for the fee simple estate.
HSS0025759	Castlecliff, Whanganui	<i>Wellington Land District – Whanganui District</i> 0.0359 hectares, more or less, being Lot 2 DP 58258. All record of title WN27C/718 for the fee simple estate.
HSS0025761	Castlecliff, Whanganui	<i>Wellington Land District – Whanganui District</i> 0.0751 hectares, more or less, being Lot 15 DP 33260. All record of title WN50C/205 for the fee simple estate.
HSS0025763	Aramoho, Whanganui	<i>Wellington Land District – Whanganui District</i> 0.0643 hectares, more or less, being Lot 50 DP 46321. All record of title WN49B/789 for the fee simple estate.

ATTACHMENTS

5: RFR LAND

Property Name/ Identifier	Location	Legal Description
HSS0025767	Aramoho, Whanganui	<i>Wellington Land District – Whanganui District</i> 0.0556 hectares, more or less, being Lot 21 DP 46320. All record of title WN49B/791 for the fee simple estate.
HSS0025768 HSS0025769	Aramoho, Whanganui	<i>Wellington Land District – Whanganui District</i> 0.1293 hectares, more or less, being Lot 22 DP 46320. All record of title WN49B/792 for the fee simple estate.
HSS0025770	Aramoho, Whanganui	<i>Wellington Land District – Whanganui District</i> 0.0776 hectares, more or less, being Lot 23 DP 46320. All record of title WN49B/793 for the fee simple estate.
HSS0025772	Aramoho, Whanganui	<i>Wellington Land District – Whanganui District</i> 0.0609 hectares, more or less, being Lot 7 DP 46323. All record of title WN49B/782 for the fee simple estate.
HSS0025773	Aramoho, Whanganui	<i>Wellington Land District – Whanganui District</i> 0.0683 hectares, more or less, being Lot 58 DP 46322. All record of title WN51C/887 for the fee simple estate.
HSS0025777	Aramoho, Whanganui	<i>Wellington Land District – Whanganui District</i> 0.0689 hectares, more or less, being Lot 61 DP 46322. All record of title WN49D/925 for the fee simple estate.
HSS0025778 HSS0025779	Whanganui East, Whanganui	<i>Wellington Land District – Whanganui District</i> 0.0802 hectares, more or less, being Lot 21 DP 49225. All record of title WN49B/778 for the fee simple estate.
HSS0025785	Whanganui East, Whanganui	<i>Wellington Land District – Whanganui District</i> 0.0651 hectares, more or less, being Lot 29 DP 49225. All record of title WN50C/987 for the fee simple estate.
HSS0025788	Whanganui East, Whanganui	<i>Wellington Land District – Whanganui District</i> 0.0644 hectares, more or less, being Lot 32 DP 49225. All record of title WN50C/988 for the fee simple estate.
HSS0025789	Whanganui East, Whanganui	<i>Wellington Land District – Whanganui District</i> 0.0630 hectares, more or less, being Lot 33 DP 49225. All record of title WN50C/989 for the fee simple estate.

ATTACHMENTS

5: RFR LAND

Property Name/ Identifier	Location	Legal Description
HSS0025877	Whanganui East, Whanganui	<i>Wellington Land District – Whanganui District</i> 0.0609 hectares, more or less, being Lot 39 DP 49225. All record of title WN50C/32 for the fee simple estate.
HSS0025880	Springvale, Whanganui	<i>Wellington Land District – Whanganui District</i> 0.0364 hectares, more or less, being Lot 1 DP 51654. All record of title WN49B/927 for the fee simple estate.
HSS0025881	Springvale, Whanganui	<i>Wellington Land District – Whanganui District</i> 0.0345 hectares, more or less, being Lot 2 DP 51654. All record of title WN49B/928 for the fee simple estate.
HSS0025882	Whanganui East, Whanganui	<i>Wellington Land District – Whanganui District</i> 0.0510 hectares, more or less, being Lot 3 DP 50697. All record of title WN51C/865 for the fee simple estate.
HSS0025883	Whanganui East, Whanganui	<i>Wellington Land District – Whanganui District</i> 0.0485 hectares, more or less, being Lot 4 DP 50697. All record of title WN51C/866 for the fee simple estate.
HSS0025884	Whanganui East, Whanganui	<i>Wellington Land District – Whanganui District</i> 0.0609 hectares, more or less, being Lot 46 DP 49225. All record of title WN43A/659 for the fee simple estate.
HSS0025885	Whanganui East, Whanganui	<i>Wellington Land District – Whanganui District</i> 0.0500 hectares, more or less, being Lot 1 DP 50751. All record of title WN49B/922 for the fee simple estate.
HSS0025886	Whanganui East, Whanganui	<i>Wellington Land District – Whanganui District</i> 0.0568 hectares, more or less, being Lot 2 DP 50751. All record of title WN49B/923 for the fee simple estate.
HSS0025887	Whanganui East, Whanganui	<i>Wellington Land District – Whanganui District</i> 0.0509 hectares, more or less, being Lot 3 DP 50751. All record of title WN49B/924 for the fee simple estate.
HSS0025888	Whanganui East, Whanganui	<i>Wellington Land District – Whanganui District</i> 0.0326 hectares, more or less, being Lot 4 DP 50751. All record of title WN49B/925 for the fee simple estate.

ATTACHMENTS

5: RFR LAND

Property Name/ Identifier	Location	Legal Description
HSS0025890	Whanganui East, Whanganui	<i>Wellington Land District – Whanganui District</i> 0.0600 hectares, more or less, being Lot 1 DP 50698. All record of title WN51A/221 for the fee simple estate.
HSS0025891	Whanganui East, Whanganui	<i>Wellington Land District – Whanganui District</i> 0.0469 hectares, more or less, being Lot 2 DP 50698. All record of title WN47D/200 for the fee simple estate.
HSS0025892	Whanganui East, Whanganui	<i>Wellington Land District – Whanganui District</i> 0.0545 hectares, more or less, being Lot 3 DP 50698. All record of title WN51A/222 for the fee simple estate.
HSS0025894	Whanganui East, Whanganui	<i>Wellington Land District – Whanganui District</i> 0.0571 hectares, more or less, being Lot 5 DP 50698. All record of title WN51A/223 for the fee simple estate.
HSS0025895	Whanganui East, Whanganui	<i>Wellington Land District – Whanganui District</i> 0.0506 hectares, more or less, being Lot 6 DP 50698. All record of title WN50A/871 for the fee simple estate.
HSS0025899	Whanganui East, Whanganui	<i>Wellington Land District – Whanganui District</i> 0.0644 hectares, more or less, being Lot 5 DP 49225. All record of title WN46B/553 for the fee simple estate.
HSS0025900	Gonville, Whanganui	<i>Wellington Land District – Whanganui District</i> 0.0558 hectares, more or less, being Lot 2 DP 51076. All record of title WN51A/124 for the fee simple estate.
HSS0025901	Gonville, Whanganui	<i>Wellington Land District – Whanganui District</i> 0.0467 hectares, more or less, being Lot 3 DP 51076. All record of title WN51A/125 for the fee simple estate.
HSS0025903	Whanganui East, Whanganui	<i>Wellington Land District – Whanganui District</i> 0.0511 hectares, more or less, being Lot 1 DP 56348 and a 1/3 share of Lot 4 DP 56348. All record of title WN26B/67 for the fee simple estate.
HSS0025904	Whanganui East, Whanganui	<i>Wellington Land District – Whanganui District</i>

ATTACHMENTS

5: RFR LAND

Property Name/ Identifier	Location	Legal Description
		0.0528 hectares, more or less, being Lot 4 DP 56348. All records of title WN26B/68 for the fee simple estate.
HSS0025905	Aramoho, Whanganui	<i>Wellington Land District – Whanganui District</i> 0.0622 hectares, more or less, being Lot 44 DP 46323. All record of title WN46B/10 for the fee simple estate.
HSS0025906	Aramoho, Whanganui	<i>Wellington Land District – Whanganui District</i> 0.0605 hectares, more or less, being Lot 2 DP 57232. All record of title WN26C/943 for the fee simple estate.
HSS0025907 HSS0025908 HSS0025909	Whanganui East, Whanganui	<i>Wellington Land District – Whanganui District</i> 0.1276 hectares, more or less, being Lot 1 DP 50031. All record of title WN50C/651 for the fee simple estate.
HSS0025911	Springvale, Whanganui	<i>Wellington Land District – Whanganui District</i> 0.0518 hectares, more or less, being Lot 4 DP 51654 and a 1/3 share of Lot 6 DP 51654. All record of title WN46B/674 for the fee simple estate.
HSS0025912	Springvale, Whanganui	<i>Wellington Land District – Whanganui District</i> 0.0579 hectares, more or less, being Lot 5 DP 51654 and a 1/3 share of Lot 6 DP 51654. All record of title WN46B/797 for the fee simple estate.
HSS0025910	Springvale, Whanganui	<i>Wellington Land District – Whanganui District</i> 0.0520 hectares, more or less, being Lot 3 DP 51654 and a 1/3 share of Lot 6 DP 51654. All record of title WN46C/43 for the fee simple estate.
HSS0025914	Aramoho, Whanganui	<i>Wellington Land District – Whanganui District</i> 0.0697 hectares, more or less, being Lot 42 DP 46321. All record of title WN49B/787 for the fee simple estate.
HSS0025916	Whanganui East, Whanganui	<i>Wellington Land District – Whanganui District</i> 0.0613 hectares, more or less, being Lot 34 DP 49225. All record of title WN50C/29 for the fee simple estate.
HSS0025919	Gonville, Whanganui	<i>Wellington Land District – Whanganui District</i> 0.0554 hectares, more or less, being Lot 3 DP 52955. All record of title WN46B/7 for the fee simple estate.

ATTACHMENTS

5: RFR LAND

Property Name/ Identifier	Location	Legal Description
HSS0025920	Gonville, Whanganui	<i>Wellington Land District – Whanganui District</i> 0.0566 hectares, more or less, being Lot 4 DP 52955. All record of title WN49B/921 for the fee simple estate.
HSS0025922	Gonville, Whanganui	<i>Wellington Land District – Whanganui District</i> 0.0981 hectares, more or less, being Lot 7 DP 17526. All record of title WN51C/467 for the fee simple estate.
HSS0025923	Aramoho, Whanganui	<i>Wellington Land District – Whanganui District</i> 0.0879 hectares, more or less, being Lot 2 DP 52760. All record of title WN21D/995 for the fee simple estate.
HSS0025924	Castlecliff, Whanganui	<i>Wellington Land District – Whanganui District</i> 0.0470 hectares, more or less, being Lot 1 DP 83130. All record of title WN50B/77 for the fee simple estate.
HSS0025925	Castlecliff, Whanganui	<i>Wellington Land District – Whanganui District</i> 0.0498 hectares, more or less, being Lot 2 DP 83130. All record of title WN50B/78 for the fee simple estate.
HSS0025926	Castlecliff, Whanganui	<i>Wellington Land District – Whanganui District</i> 0.0629 hectares, more or less, being Lot 3 DP 83130. All record of title WN50B/79 for the fee simple estate.
HSS0025928	Aramoho, Whanganui	<i>Wellington Land District – Whanganui District</i> 0.0612 hectares, more or less, being Lot 2 DP 59469. All record of title WN29B/980 for the fee simple estate.
HSS0025929	Aramoho, Whanganui	<i>Wellington Land District – Whanganui District</i> 0.0452 hectares, more or less, being Lot 2 DP 59468. All record of title WN29B/982 for the fee simple estate.
HSS0025930	Aramoho, Whanganui	<i>Wellington Land District – Whanganui District</i> 0.0425 hectares, more or less, being Lot 3 DP 59468. All record of title WN29B/983 for the fee simple estate.
HSS0025931	Whanganui East, Whanganui	<i>Wellington Land District – Whanganui District</i> 0.0612 hectares, more or less, being Lot 13 DP 49225. All record of title WN25C/7 for the fee simple estate.

ATTACHMENTS

5: RFR LAND

Property Name/ Identifier	Location	Legal Description
HSS0025932	Whanganui East, Whanganui	<i>Wellington Land District – Whanganui District</i> 0.0599 hectares, more or less, being Lot 26 DP 49225. All record of title WN25C/9 for the fee simple estate.
HSS0025933	Whanganui East, Whanganui	<i>Wellington Land District – Whanganui District</i> 0.0609 hectares, more or less, being Lot 37 DP 49225. All record of title WN25C/10 for the fee simple estate.
HSS0025934	Whanganui East, Whanganui	<i>Wellington Land District – Whanganui District</i> 0.0858 hectares, more or less, being Lot 2 DP 85480. All record of title WN53B/373 for the fee simple estate.
HSS0025935	Whanganui East, Whanganui	<i>Wellington Land District – Whanganui District</i> 0.0681 hectares, more or less, being Lot 1 DP 85480. All record of title WN53B/372 for the fee simple estate.
HSS0025936	Whanganui East, Whanganui	<i>Wellington Land District – Whanganui District</i> 0.0683 hectares, more or less, being Lot 2 DP 59617. All record of title WN30B/354 for the fee simple estate.
HSS0025938 HSS0025939	Castlecliff, Whanganui	<i>Wellington Land District – Whanganui District</i> 0.0929 hectares, more or less, being Lot 2 DP 59467. All record of title WN29B/953 for the fee simple estate.
HSS0025941 HSS0025942 HSS0025943 HSS0025944 HSS0025945 HSS0025946	Gonville, Whanganui	<i>Wellington Land District – Whanganui District</i> 0.3778 hectares, more or less, being Lot 2 DP 70508. All record of title WN40D/496 for the fee simple estate.
TUS0006424 TUS0006425	Gonville, Whanganui	<i>Wellington Land District – Whanganui District</i> 0.0750 hectares, more or less, being Lot 2 DP 85227. All record of title WN53A/771 for the fee simple estate.
TUS0006437 TUS0006438	College Estate, Whanganui	<i>Wellington Land District – Whanganui District</i> 0.1003 hectares, more or less, being Lot 1 DP 84505. All record of title WN52A/594 for the fee simple estate.

ATTACHMENTS

5: RFR LAND

Property Name/ Identifier	Location	Legal Description
HSS0022090 TUS0004409 TUS0004410	Whanganui East, Whanganui	<i>Wellington Land District – Whanganui District</i> 0.1190 hectares, more or less, being Lot 5 DP 16765. All record of title WN52D/568 for the fee simple estate.
TUS0005482 TUS0005483 TUS0005484 TUS0005485	Gonville, Whanganui	<i>Wellington Land District – Whanganui District</i> 0.1550 hectares, more or less, being Lot 1 DP 85227. All record of title WN53A/770 for the fee simple estate.
TUS0005486 TUS0005487	Tawhero, Whanganui	<i>Wellington Land District – Whanganui District</i> 0.0779 hectares, more or less, being Lot 1 DP 19997. All record of title WN51A/414 for the fee simple estate.
TUS0005488 TUS0005489	Tawhero, Whanganui	<i>Wellington Land District – Whanganui District</i> 0.0637 hectares, more or less, being Lot 2 DP 19997. All record of title WN51A/415 for the fee simple estate.
HSS0025125	Castlecliff, Whanganui	<i>Wellington Land District – Whanganui District</i> 1/4 share in the fee simple estate being 0.1011 hectares, more or less, being Lot 160 DP 2171 and leasehold estate being Flat 2 DP 82629. All record of title WN49A/752 (cross lease).
HSS0025126	Castlecliff, Whanganui	<i>Wellington Land District – Whanganui District</i> 1/4 share in the fee simple estate being 0.1011 hectares, more or less, being Lot 160 DP 2171 and leasehold estate being Flat 3 DP 82629. All record of title WN49A/753 (cross lease).
HSS0025127	Castlecliff, Whanganui	<i>Wellington Land District – Whanganui District</i> 1/4 share in the fee simple estate being 0.1011 hectares, more or less, being Lot 160 DP 2171 and leasehold estate being Flat 4 DP 82629. All record of title WN49A/754 (cross lease).
FTS0002214	Whanganui, Whanganui	<i>Wellington Land District – Whanganui District</i> 0.0749 hectares, more or less, being Lot 2 DP 87715, Lot 27 DP 87719 and 1/19 th share of Lot 29 DP 87719. All record of title WN55B/185 for the fee simple estate.
FTS0002215	Whanganui, Whanganui	<i>Wellington Land District – Whanganui District</i>

ATTACHMENTS

5: RFR LAND

Property Name/ Identifier	Location	Legal Description
		0.0746 hectares, more or less, being Lot 3 DP 87715, Lot 24 DP 87719 and 1/19 th share of Lot 29 DP 87719. All record of title WN55B/186 for the fee simple estate.
FTS0002216	Whanganui, Whanganui	<i>Wellington Land District – Whanganui District</i> 0.0764 hectares, more or less, being Lot 4 DP 87715, Lot 23 DP 87719 and 1/19 th share of Lot 29 DP 87719. All record of title WN55B/187 for the fee simple estate.
FTS0002217	Whanganui, Whanganui	<i>Wellington Land District – Whanganui District</i> 0.0748 hectares, more or less, being Lot 5 DP 87716, Lot 22 DP 87719 and 1/19 th share of Lot 29 DP 87719. All record of title WN55B/188 for the fee simple estate.
FTS0002218	Whanganui, Whanganui	<i>Wellington Land District – Whanganui District</i> 0.0158 hectares, more or less, being Lot 6 DP 87716, Lot 22 DP 87719 and 1/19 th share of Lot 29 DP 87719. All record of title WN55B/189 for the fee simple estate.
FTS0002219	Whanganui, Whanganui	<i>Wellington Land District – Whanganui District</i> 0.0763 hectares, more or less, being Lot 7 DP 87716, Lot 20 DP 87719 and 1/19 th share of Lot 29 DP 87719. All record of title WN55B/190 for the fee simple estate.
FTS0002220	Whanganui, Whanganui	<i>Wellington Land District – Whanganui District</i> 0.0763 hectares, more or less, being Lot 8 DP 87716 and 1/19 th share of Lot 29 DP 87719. All record of title WN55B/191 for the fee simple estate.
FTS0002221	Whanganui, Whanganui	<i>Wellington Land District – Whanganui District</i> 0.0762 hectares, more or less, being Lot 9 DP 87716 and 1/19 th share of Lot 29 DP 87719. All record of title WN55B/192 for the fee simple estate.
FTS0002222	Whanganui, Whanganui	<i>Wellington Land District – Whanganui District</i> 0.0743 hectares, more or less, being Lot 10 DP 87716 and 1/19 th share of Lot 29 DP 87719. All record of title WN55B/193 for the fee simple estate.
FTS0002223	Whanganui, Whanganui	<i>Wellington Land District – Whanganui District</i> 0.0743 hectares, more or less, being Lot 11 DP 87716 and 1/19 th share of Lot 29 DP 87719. All record of title WN55B/194 for the fee simple estate.

ATTACHMENTS

5: RFR LAND

Property Name/ Identifier	Location	Legal Description
FTS0002224	Whanganui, Whanganui	<i>Wellington Land District – Whanganui District</i> 0.0760 hectares, more or less, being Lot 12 DP 87716 and 1/19 th share of Lot 29 DP 87719. All record of title WN55B/195 for the fee simple estate.
FTS0002225	Whanganui, Whanganui	<i>Wellington Land District – Whanganui District</i> 0.0739 hectares, more or less, being Lot 13 DP 87716 and 1/19 th share of Lot 29 DP 87719. All record of title WN55B/196 for the fee simple estate.
FTS0002227	Whanganui, Whanganui	<i>Wellington Land District – Whanganui District</i> 0.0824 hectares, more or less, being Lot 15 DP 87716 and 1/19 th share of Lot 29 DP 87719. All record of title WN55B/198 for the fee simple estate.
FTS0002226	Whanganui, Whanganui	<i>Wellington Land District – Whanganui District</i> 0.0755 hectares, more or less, being Lot 14 DP 87717 and 1/19 th share of Lot 29 DP 87719. All record of title WN55B/197 for the fee simple estate.
FTS0002229	Whanganui, Whanganui	<i>Wellington Land District – Whanganui District</i> 0.0754 hectares, more or less, being Lot 17 DP 87718, Lot 26 DP 87719 and 1/19 th share of Lot 29 DP 87719. All record of title WN55B/200 for the fee simple estate.
FTS0002231	Whanganui, Whanganui	<i>Wellington Land District – Whanganui District</i> 0.0845 hectares, more or less, being Lot 19 DP 87718 and 1/19 th share of Lot 29 DP 87719. All record of title WN55B/202 for the fee simple estate.
FTS0002228	Whanganui, Whanganui	<i>Wellington Land District – Whanganui District</i> 0.0760 hectares, more or less, being Lot 16 DP 87718, Lot 28 DP 87719 and 1/19 th share of Lot 29 DP 87719. All record of title WN55B/199 for the fee simple estate.
FTS0002230	Whanganui, Whanganui	<i>Wellington Land District – Whanganui District</i> 0.0775 hectares, more or less, being Lot 18 DP 87718, Lot 25 DP 87719 and 1/19 th share of Lot 29 DP 87719. All record of title WN55B/201 for the fee simple estate.
HSS0022740	Durie Hill, Whanganui	<i>Wellington Land District – Whanganui District</i>

ATTACHMENTS

5: RFR LAND

Property Name/ Identifier	Location	Legal Description
		0.0708 hectares, more or less, being Lot 3 Block III DP 2605. All record of title WN48C/99 for the fee simple estate.
HSS0025679	Gonville, Whanganui	<i>Wellington Land District – Whanganui District</i> 1/3 share in the fee simple estate being 0.3225 hectares, more or less being, Lot 2 DP 51077 and leasehold estate being Flat 1 and Garage 1 DP 55816. All record of title WN25D/103 (cross lease).
HSS0022364	Gonville, Whanganui	<i>Wellington Land District – Whanganui District</i> 0.0814 hectares, more or less, being Part Lot 4 DP 8663. Balance record of title WN480/201 for the fee simple estate.
TUS0004403 TUS0004404	Whanganui East, Whanganui	<i>Wellington Land District – Whanganui District</i> 0.1824 hectares, more or less, being Lot 24 and Part Lot 25 DP 1439. Balance record of title WN439/189 for the fee simple estate.
HSS0022356	Aramoho, Whanganui	<i>Wellington Land District – Whanganui District</i> 0.0742 hectares, more or less, being Part Lots 13 and 14 DP 8318. Balance record of title WN433/30 for the fee simple estate.
TUS0006127	Castlecliff, Whanganui	<i>Wellington Land District – Whanganui District</i> 0.0620 hectares, more or less being, Lot 1 DP 82988 and a 1/6 share of Lot 7 DP 82988. All record of title WN49C/631 for the fee simple estate.
HSS0021947	Springvale, Whanganui	<i>Wellington Land District – Whanganui District</i> 0.0718 hectares, more or less, being Lot 1 DP 15970. All record of title WN47D/462 for the fee simple estate.
HSS0021968	Springvale, Whanganui	<i>Wellington Land District – Whanganui District</i> 0.0642 hectares, more or less, being Lot 1 DP 27024. All record of title WND4/1117 for the fee simple estate.
LND0066345	Gonville, Whanganui	<i>Wellington Land District – Whanganui District</i> 0.4709 hectares, more or less, being Lot 3 DP 578425. All record of title 1070524 for the fee simple estate.

ATTACHMENTS

5: RFR LAND

Property Name/ Identifier	Location	Legal Description
LND0066346	Gonville, Whanganui	Wellington Land District – Whanganui District 0.1012 hectares, more or less, being Lot 123 DP 1455. All record of title WN169/293 for the fee simple estate.
LND0069808	Aramoho, Whanganui	Wellington Land District – Whanganui District 1.3903 hectares, more or less, being Lot 2 DP 575836. All record of title 1059191 for the fee simple estate.
LND0069809	Aramoho, Whanganui	Wellington Land District – Whanganui District 0.2192 hectares, more or less, being Lot 3 DP 575836. All record of title 1059192 for the fee simple estate.
LND0064670	Aramoho, Whanganui	Wellington Land District – Whanganui District 0.3540 hectares, more or less, being Lot 1 DP 60259. All record of title WN29C/433 for the fee simple estate.
STE0002565	Whanganui East, Whanganui	Wellington Land District – Whanganui District 0.1520 hectares, more or less, being Lot 24 DP 6973 and Lot 3 DP 8451. All record of title WN388/26 for the fee simple estate.
STE0002565	Whanganui East, Whanganui	Wellington Land District – Whanganui District 0.3048 hectares, more or less, being Lots 23, 25 and 29 DP 6973 and Lot 4 DP 8451. All record of title WN492/42 for the fee simple estate.
STE0002565	Whanganui East, Whanganui	Wellington Land District – Whanganui District 0.5730 hectares, more or less, being Lots 15 and 16 DP 6972, Lot 26, 27 and 28 DP 6973 and Lots 5, 9 and 10 DP 8451. All record of title WN388/25 for the fee simple estate.
STE0002565	Whanganui East, Whanganui	Wellington Land District – Whanganui District 0.0660 hectares, more or less, being Lot 2 DP 8451. All record of title WN430/91 for the fee simple estate.

**6. CULTURAL REDRESS PROPERTIES AND DEFERRED
SELECTION PROPERTIES TO WHICH SECTION [19] OF THE
DRAFT SETTLEMENT BILL (LAND SUBJECT TO TE AWA TUPUA
(WHANGANUI RIVER CLAIMS SETTLEMENT) ACT 2017)
APPLIES AS AT THE DATE OF THIS DEED**

ATTACHMENTS

6: CULTURAL REDRESS PROPERTIES AND DEFERRED SELECTION PROPERTIES TO WHICH SECTION [19] OF THE DRAFT SETTLEMENT BILL (LAND SUBJECT TO TE AWA TUPUA (WHANGANUI RIVER CLAIMS SETTLEMENT) ACT 2017) APPLIES AS AT THE DATE OF THIS DEED**Cultural redress properties**

Name of Property
Kaurapaoa property
Kauarapaoa Road property
Koroniti property
Ohotu property
Ohoutahi property
Otawaki property
Otoko property
Paetawa property
Pākaitore property
Pitangi Village property
Puketarata property
Ranana/Morikau property
Raorikia property
Rapanui Road property
Tauakira property
Whanganui River property

ATTACHMENTS

6: CULTURAL REDRESS PROPERTIES AND DEFERRED SELECTION PROPERTIES TO WHICH SECTION [19] OF THE DRAFT SETTLEMENT BILL (LAND SUBJECT TO TE AWA TUPUA (WHANGANUI RIVER CLAIMS SETTLEMENT) ACT 2017) APPLIES AS AT THE DATE OF THIS DEED

Deferred selection properties

Name of Property
41 Karaka Street, Castlecliff, Whanganui (PF457)
3A Kings Avenue, Gonville, Whanganui (PF 459)
69 Heads Road, Gonville, Whanganui (PF 800)
77/77 A-C and 79A Heads Road, Gonville, Whanganui (PF 914)
22 Carlton Ave, Gonville, Whanganui (PF 1001)
21 Koromiko Road, Gonville, Whanganui (PF 1063)
234 Taupo Quay, Whanganui (PF 1138)
19 Guyton Street, Whanganui (PF 1568)
21 Guyton Street, Whanganui (PF 1569)
405 Somme Parade, ex-Jubilee Hospital, Whanganui (PF 1585)
32 Wilson Street, Whanganui (PF 1652)
142 Guyton Street, Whanganui (PF 1653)
Mokonui Road, Ranana (PF 1818)
Lot 1 Burmah Street, Whanganui (PF 2017)
Lot 2 Burmah Street, Whanganui (PF 2021)

7. REMOVAL OF RESUMPTIVE MEMORIALS AREA



8. DRAFT SETTLEMENT BILL
