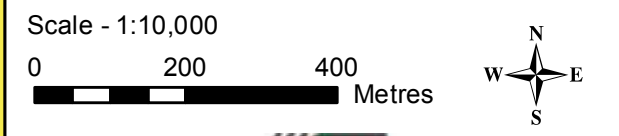


Waikato-Tainui Crown Asset Audit Urban Enlargement Sheet 1

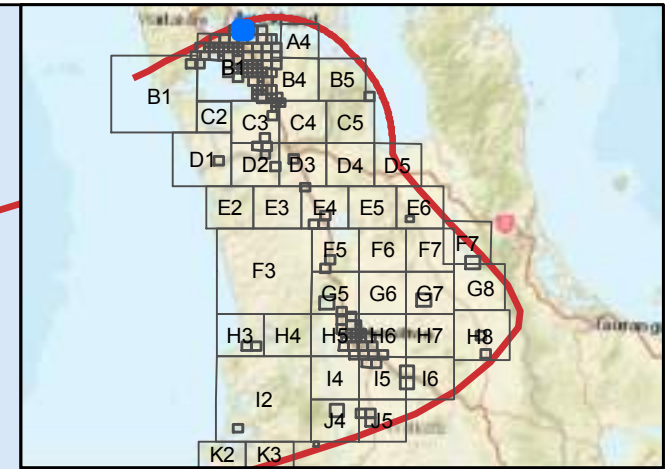
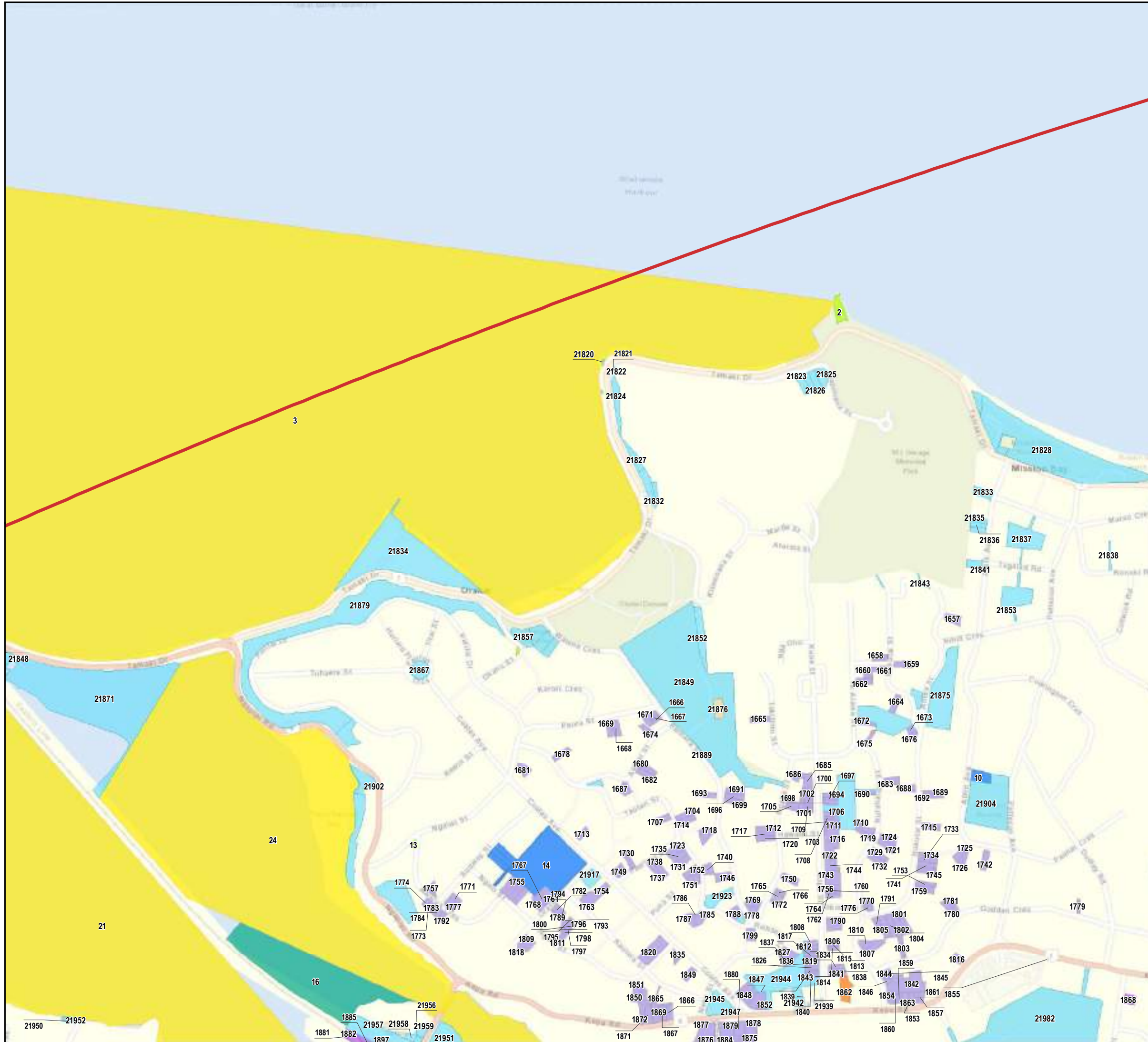
(Confidential, for discussion purposes only)

- Waikato-Tainui Area of Interest
 - Waikato-Tainui Raupatu Areas
 - Tamaki Makaurau RFR Area
 - Pare Hauraki RFR Area
 - Maniapoto Area of Interest
- Core Crown Land**
- Crown Forestry License
 - Department of Conservation
 - Ministry of Education
 - Land Information New Zealand
 - New Zealand Defence Force
 - Land Information New Zealand - Landbank
 - Other Core Crown Land
- Non-core Crown Land**
- New Zealand Transport Agency
 - Universities and other Educational Facilities
 - Housing New Zealand
 - Other Non-core Crown Land
 - Council land
 - Council-owned company



This Crown asset audit:
 *Reflects Te Arawhiti's preliminary understanding of Crown land holdings within the Waikato-Tainui area of interest without site-by-site confirmation or analysis by administering agencies;
 *Is based on the best available data as at June 2019; and
 *Does not signal the availability of the sites listed for Treaty settlement purposes.

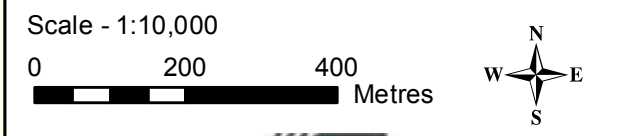
Data Sources:
 Topographic and Cadastral information; Land Information New Zealand, Crown Copyright Reserved.
 Cartography: Jacobs New Zealand, June 2020
 Map Sources: Esri, HERE, Garmin, USGS, Intermap, INCREMENT P, NRCan, Esri Japan, METI, Esri China (Hong Kong), Esri Korea, Esri (Thailand), NGCC, (c) OpenStreetMap contributors, and the GIS User Community



Waikato-Tainui Crown Asset Audit Urban Enlargement Sheet 2

(Confidential, for discussion purposes only)

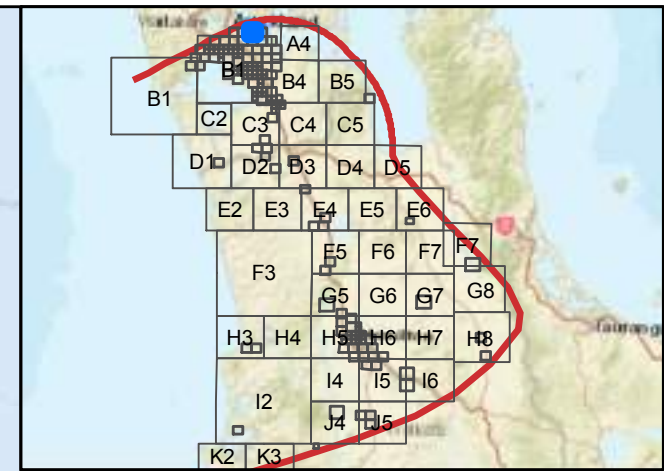
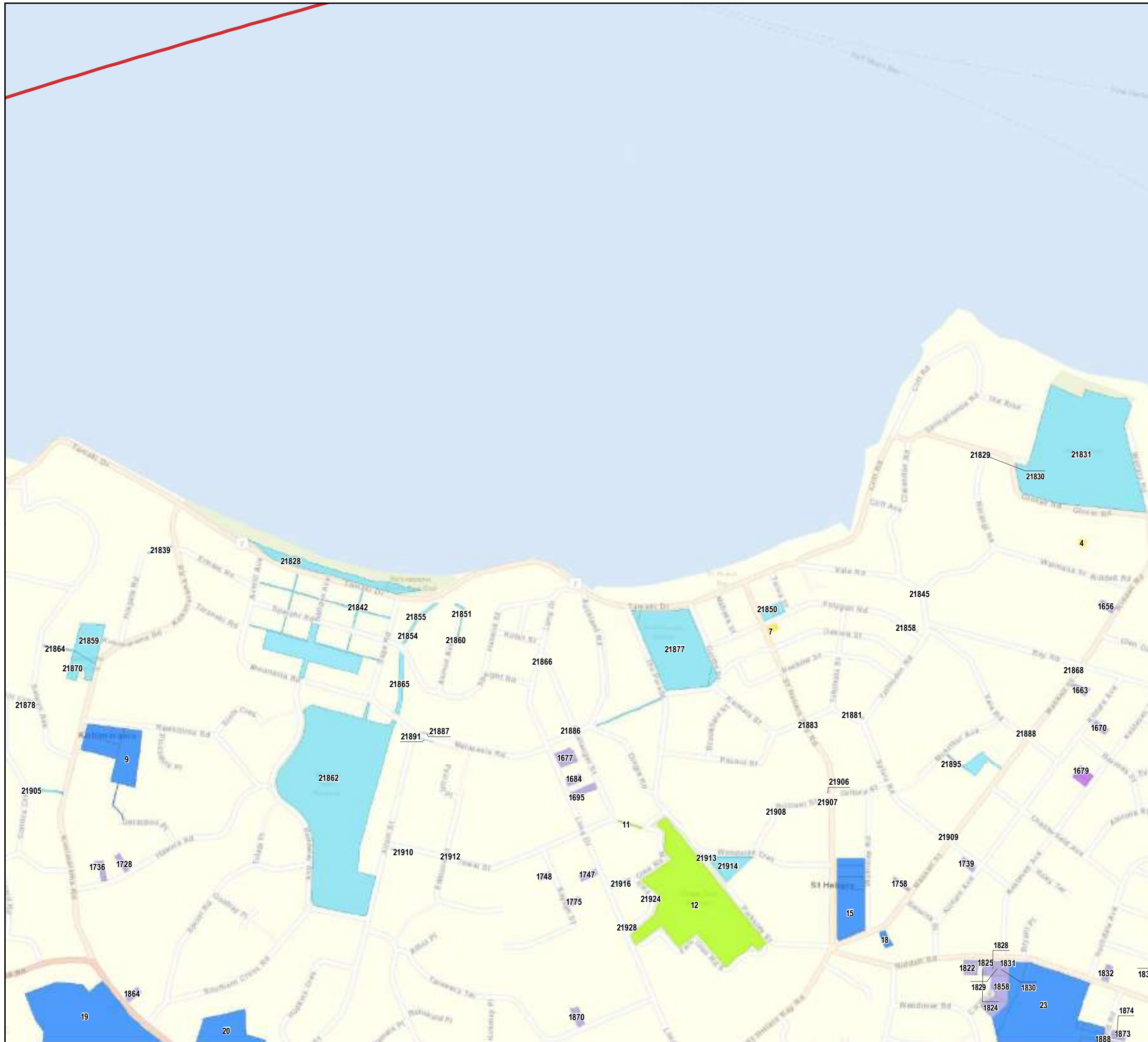
- Waikato-Tainui Area of Interest
 - Waikato-Tainui Raupatu Areas
 - Tamaki Makaurau RFR Area
 - Pare Hauraki RFR Area
 - Maniapoto Area of Interest
- Core Crown Land**
- Crown Forestry License
 - Department of Conservation
 - Ministry of Education
 - Land Information New Zealand
 - New Zealand Defence Force
 - Land Information New Zealand - Landbank
 - Other Core Crown Land
- Non-core Crown Land**
- New Zealand Transport Agency
 - Universities and other Educational Facilities
 - Housing New Zealand
 - Other Non-core Crown Land
 - Council land
 - Council-owned company



This Crown asset audit:

- *Reflects Te Arawhiti's preliminary understanding of Crown land holdings within the Waikato-Tainui area of interest without site-by-site confirmation or analysis by administering agencies;
- *Is based on the best available data as at June 2019; and
- *Does not signal the availability of the sites listed for Treaty settlement purposes.

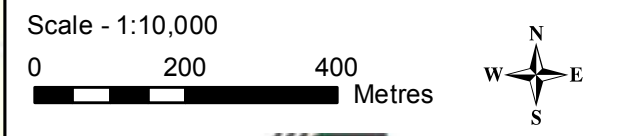
Data Sources:
Topographic and Cadastral information; Land Information New Zealand, Crown Copyright Reserved.
Cartography: Jacobs New Zealand, June 2020
Map Sources: Esri, HERE, Garmin, USGS, Intermap, INCREMENT P, NRCan, Esri Japan, METI, Esri China (Hong Kong), Esri Korea, Esri (Thailand), NGCC, (c) OpenStreetMap contributors, and the GIS User Community



Waikato-Tainui Crown Asset Audit Urban Enlargement Sheet 3

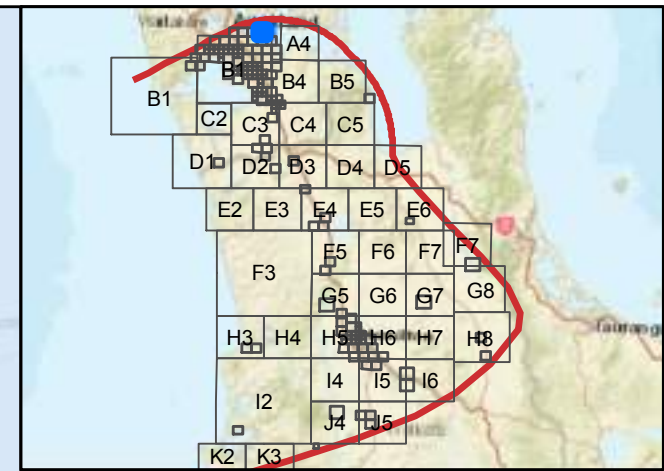
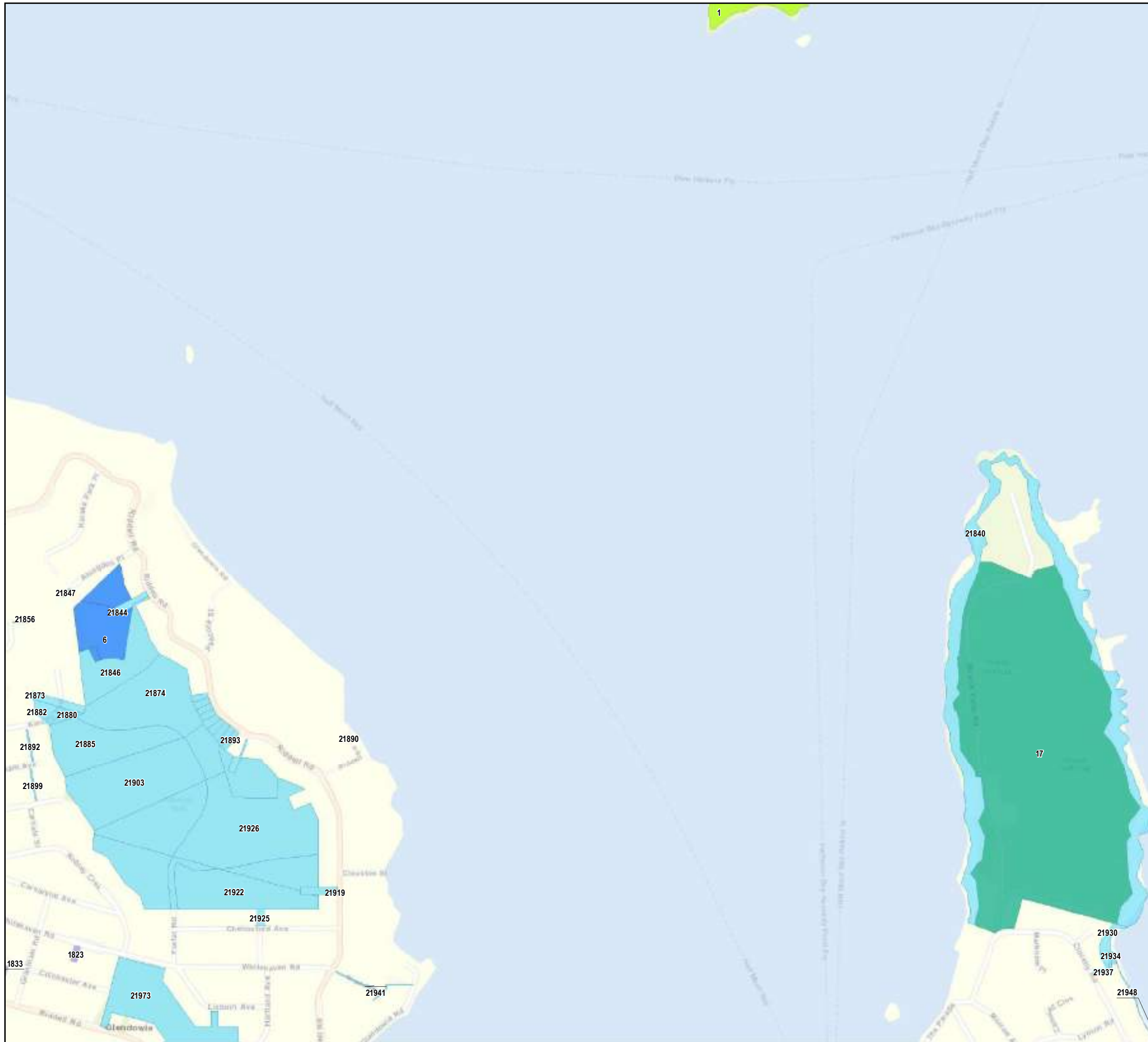
(Confidential, for discussion purposes only)

- Waikato-Tainui Area of Interest
 - Waikato-Tainui Raupatu Areas
 - Tamaki Makaurau RFR Area
 - Pare Hauraki RFR Area
 - Maniapoto Area of Interest
- Core Crown Land**
- Crown Forestry License
 - Department of Conservation
 - Ministry of Education
 - Land Information New Zealand
 - New Zealand Defence Force
 - Land Information New Zealand - Landbank
 - Other Core Crown Land
- Non-core Crown Land**
- New Zealand Transport Agency
 - Universities and other Educational Facilities
 - Housing New Zealand
 - Other Non-core Crown Land
 - Council land
 - Council-owned company



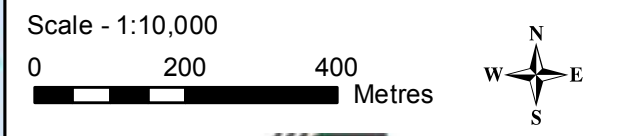
This Crown asset audit:
 *Reflects Te Arawhiti's preliminary understanding of Crown land holdings within the Waikato-Tainui area of interest without site-by-site confirmation or analysis by administering agencies;
 *Is based on the best available data as at June 2019; and
 *Does not signal the availability of the sites listed for Treaty settlement purposes.

Data Sources:
 Topographic and Cadastral information; Land Information New Zealand, Crown Copyright Reserved.
 Cartography: Jacobs New Zealand, June 2020
 Map Sources: Esri, HERE, Garmin, USGS, Intermap, INCREMENT P, NRCan, Esri Japan, METI, Esri China (Hong Kong), Esri Korea, Esri (Thailand), NGCC, (c) OpenStreetMap contributors, and the GIS User Community



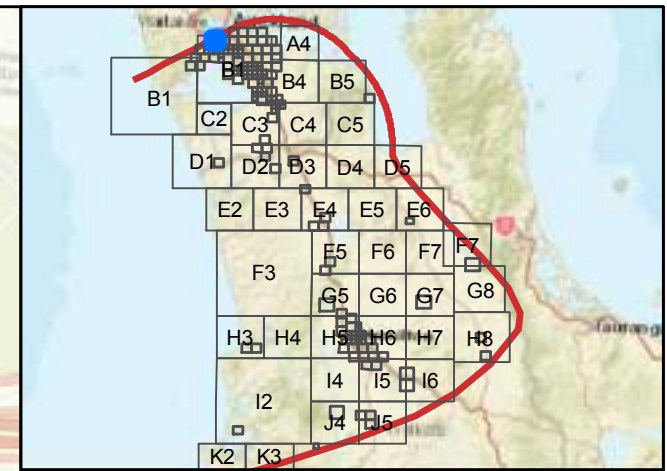
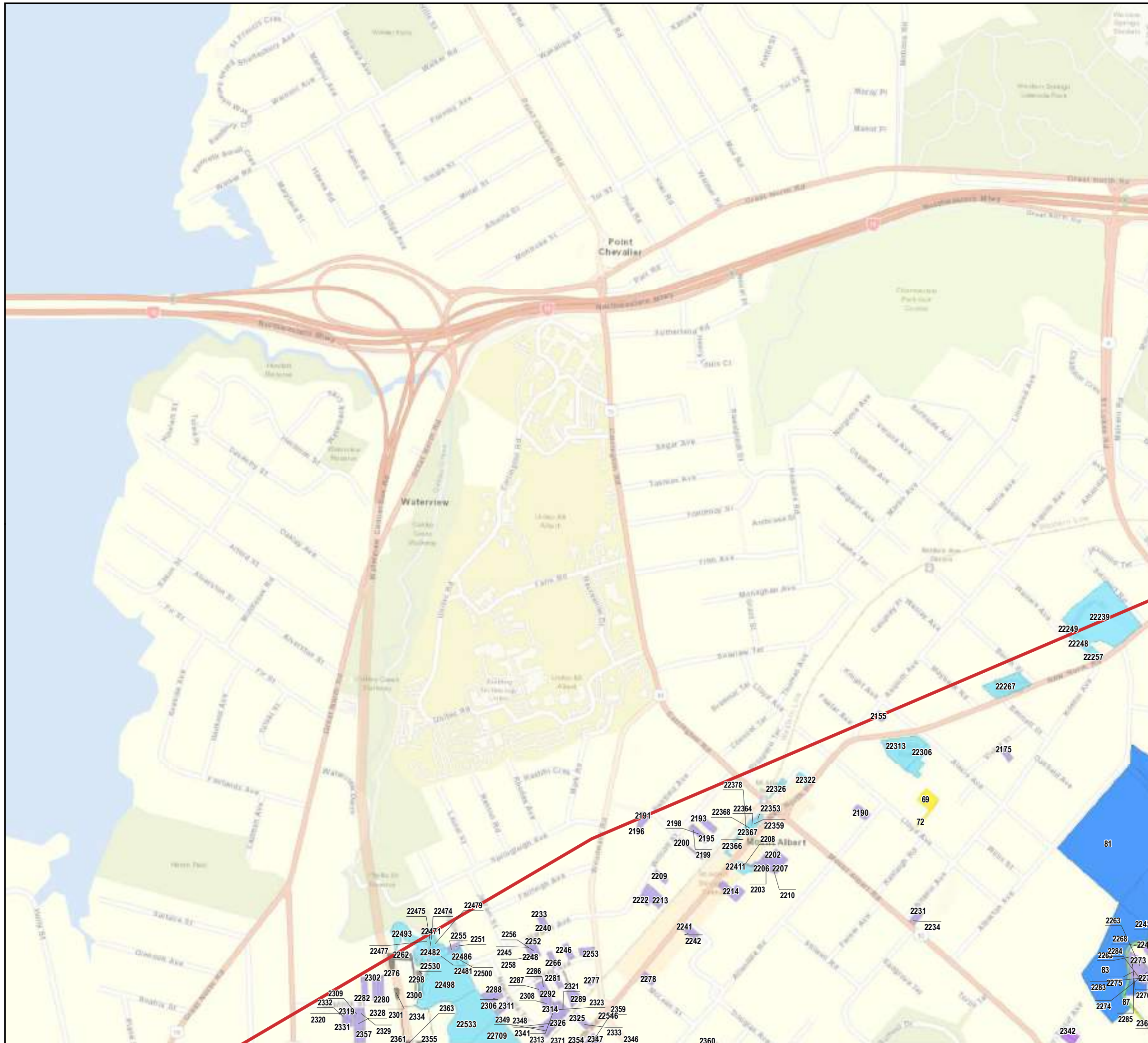
Waikato-Tainui
Crown Asset Audit
Urban Enlargement Sheet 4
 (Confidential, for discussion purposes only)

- Waikato-Tainui Area of Interest
- Waikato-Tainui Raupatu Areas
- Tamaki Makaurau RFR Area
- Pare Hauraki RFR Area
- Maniapoto Area of Interest
- Core Crown Land**
- Crown Forestry License
- Department of Conservation
- Ministry of Education
- Land Information New Zealand
- New Zealand Defence Force
- Land Information New Zealand - Landbank
- Other Core Crown Land
- Non-core Crown Land**
- New Zealand Transport Agency
- Universities and other Educational Facilities
- Housing New Zealand
- Other Non-core Crown Land
- Council land
- Council-owned company



This Crown asset audit:
 *Reflects Te Arawhiti's preliminary understanding of Crown land holdings within the Waikato-Tainui area of interest without site-by-site confirmation or analysis by administering agencies;
 *Is based on the best available data as at June 2019; and
 *Does not signal the availability of the sites listed for Treaty settlement purposes.

Data Sources:
 Topographic and Cadastral information; Land Information New Zealand, Crown Copyright Reserved.
 Cartography: Jacobs New Zealand, June 2020
 Map Sources: Esri, HERE, Garmin, USGS, Intermap, INCREMENT P, NRCan, Esri Japan, METI, Esri China (Hong Kong), Esri Korea, Esri (Thailand), NGCC, (c) OpenStreetMap contributors, and the GIS User Community



Waikato-Tainui Crown Asset Audit Urban Enlargement Sheet 5

(Confidential, for discussion purposes only)

- Waikato-Tainui Area of Interest
- Waikato-Tainui Raupatu Areas
- Tamaki Makaurau RFR Area
- Pare Hauraki RFR Area
- Maniapoto Area of Interest

Core Crown Land

- Crown Forestry License
- Department of Conservation
- Ministry of Education
- Land Information New Zealand
- New Zealand Defence Force
- Land Information New Zealand - Landbank
- Other Core Crown Land

Non-core Crown Land

- New Zealand Transport Agency
- Universities and other Educational Facilities
- Housing New Zealand
- Other Non-core Crown Land
- Council land
- Council-owned company

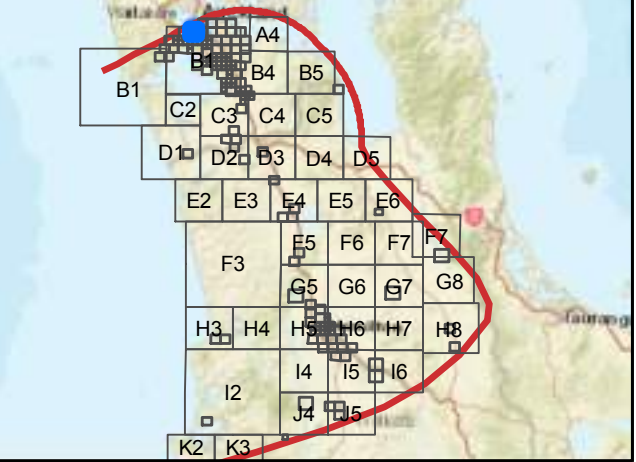
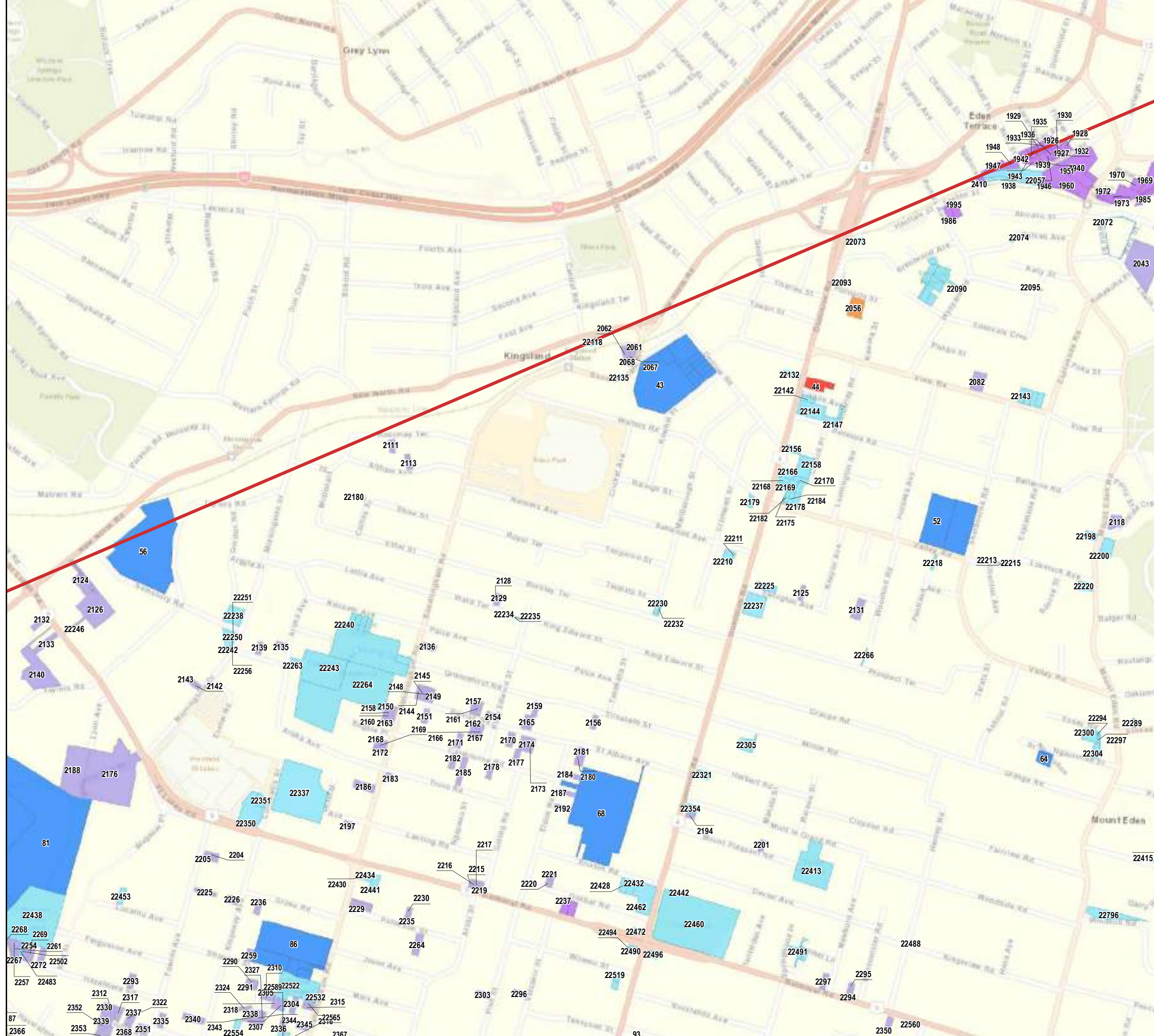
Scale - 1:10,000

Te Arawhiti
THE OFFICE FOR MĀORI CROWN RELATIONS

This Crown asset audit:

- *Reflects Te Arawhiti's preliminary understanding of Crown land holdings within the Waikato-Tainui area of interest without site-by-site confirmation or analysis by administering agencies;
- *Is based on the best available data as at June 2019; and
- *Does not signal the availability of the sites listed for Treaty settlement purposes.

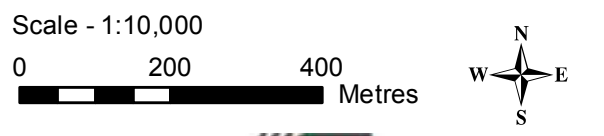
Data Sources:
Topographic and Cadastral information; Land Information New Zealand, Crown Copyright Reserved.
Cartography: Jacobs New Zealand, June 2020
Map Sources: Esri, HERE, Garmin, USGS, Intermap, INCREMENT P, NRCan, Esri Japan, METI, Esri China (Hong Kong), Esri Korea, Esri (Thailand), NGCC, (c) OpenStreetMap contributors, and the GIS User Community



Waikato-Tainui Crown Asset Audit Urban Enlargement Sheet 6

(Confidential, for discussion purposes only)

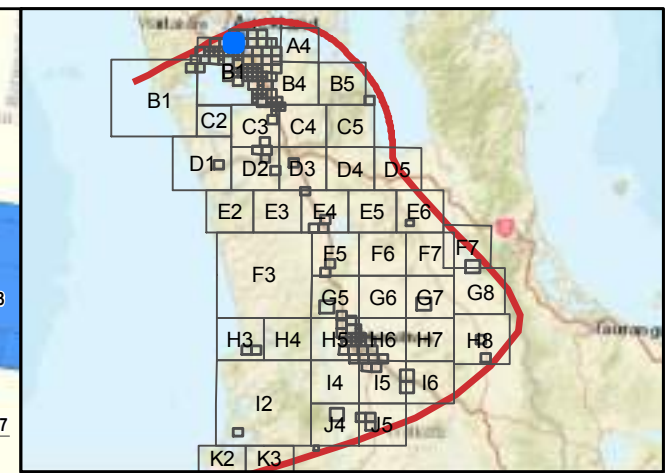
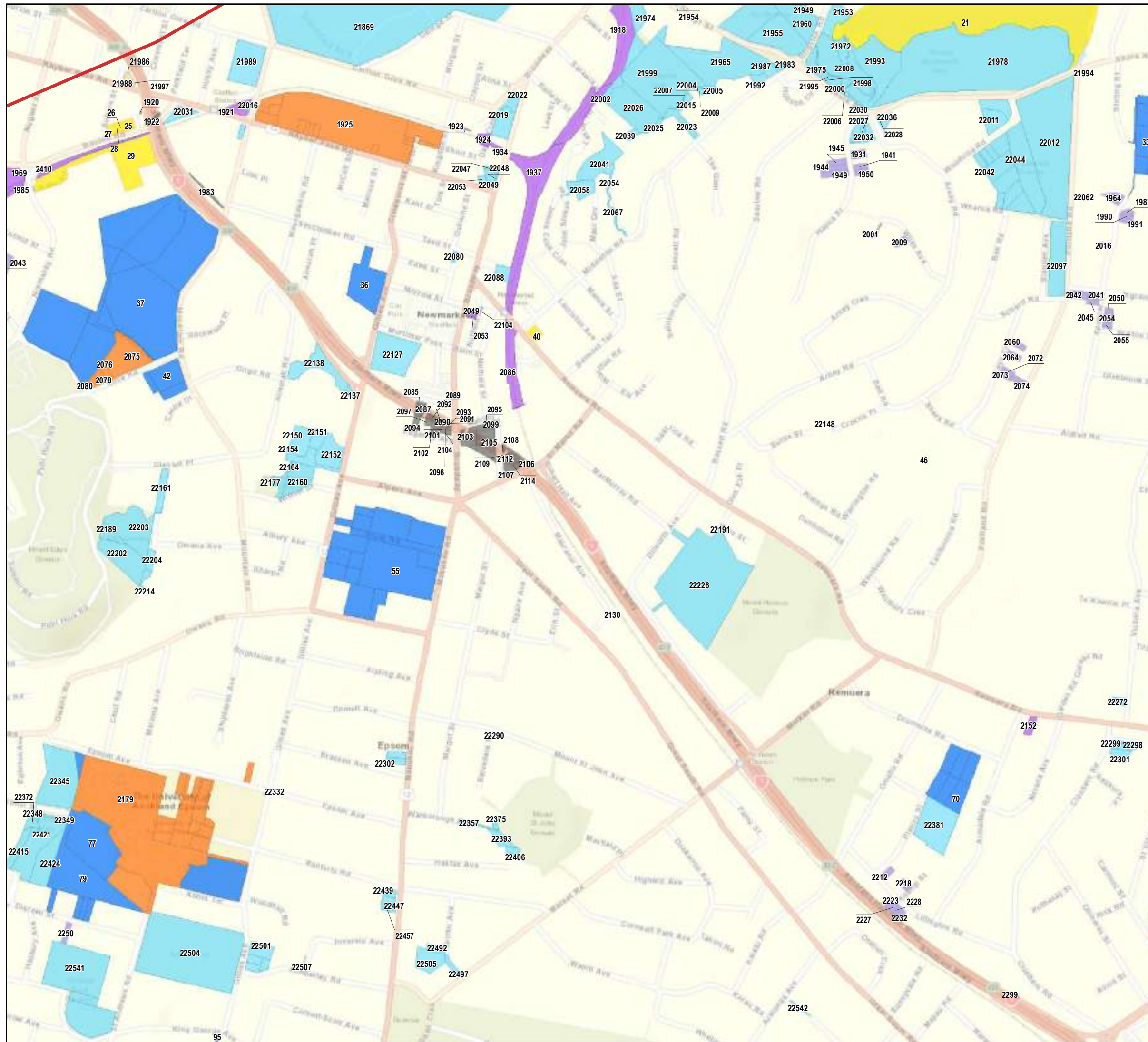
- Waikato-Tainui Area of Interest
 - Waikato-Tainui Raupatu Areas
 - Tamaki Makaurau RFR Area
 - Pare Hauraki RFR Area
 - Maniapoto Area of Interest
- Core Crown Land**
- Crown Forestry License
 - Department of Conservation
 - Ministry of Education
 - Land Information New Zealand
 - New Zealand Defence Force
 - Land Information New Zealand - Landbank
 - Other Core Crown Land
- Non-core Crown Land**
- New Zealand Transport Agency
 - Universities and other Educational Facilities
 - Housing New Zealand
 - Other Non-core Crown Land
 - Council land
 - Council-owned company



This Crown asset audit:

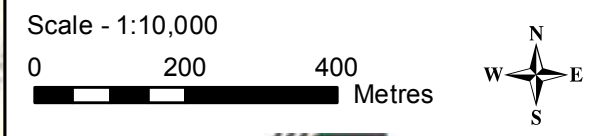
- *Reflects Te Arawhiti's preliminary understanding of Crown land holdings within the Waikato-Tainui area of interest without site-by-site confirmation or analysis by administering agencies;
- *Is based on the best available data as at June 2019; and
- *Does not signal the availability of the sites listed for Treaty settlement purposes.

Data Sources:
Topographic and Cadastral information; Land Information New Zealand, Crown Copyright Reserved.
Cartography: Jacobs New Zealand, June 2020
Map Sources: Esri, HERE, Garmin, USGS, Intermap, INCREMENT P, NRCan, Esri Japan, METI, Esri China (Hong Kong), Esri Korea, Esri (Thailand), NGCC, (c) OpenStreetMap contributors, and the GIS User Community



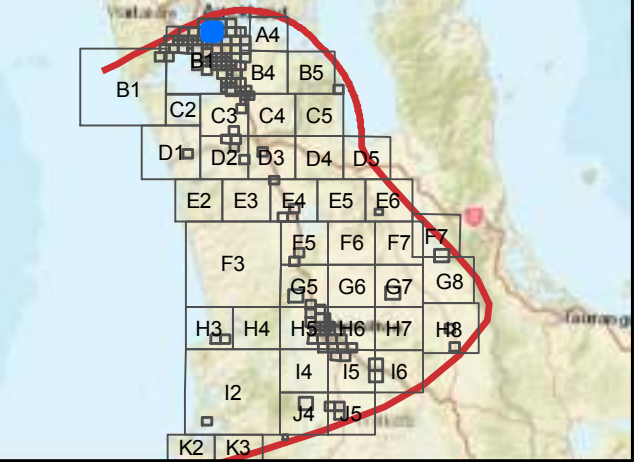
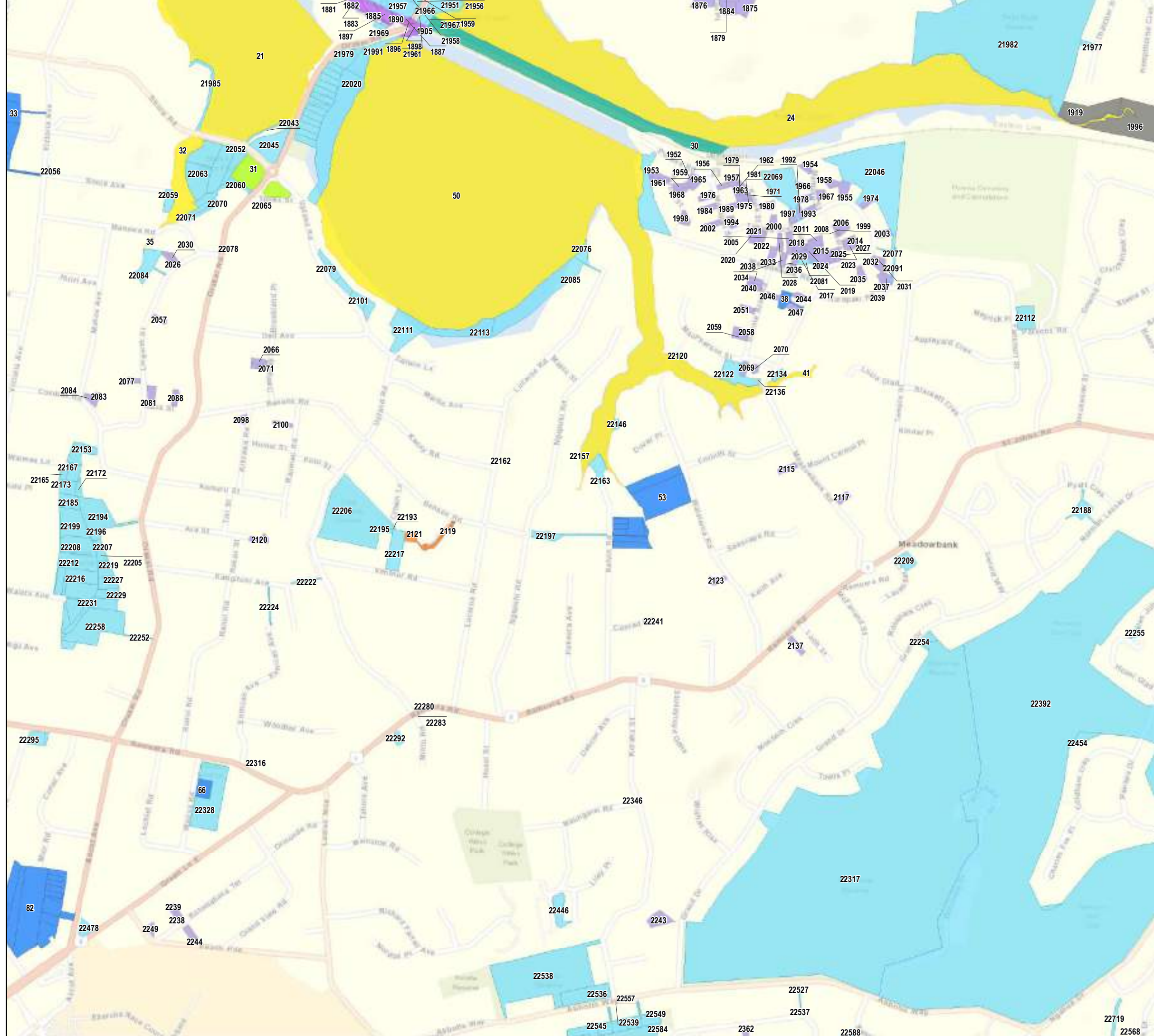
Waikato-Tainui Crown Asset Audit Urban Enlargement Sheet 7 (Confidential, for discussion purposes only)

- Waikato-Tainui Area of Interest
 - Waikato-Tainui Raupatu Areas
 - Tamaki Makaurau RFR Area
 - Pare Hauraki RFR Area
 - Maniapoto Area of Interest
- Core Crown Land**
- Crown Forestry License
 - Department of Conservation
 - Ministry of Education
 - Land Information New Zealand
 - New Zealand Defence Force
 - Land Information New Zealand - Landbank
 - Other Core Crown Land
- Non-core Crown Land**
- New Zealand Transport Agency
 - Universities and other Educational Facilities
 - Housing New Zealand
 - Other Non-core Crown Land
 - Council land
 - Council-owned company



This Crown asset audit:
 *Reflects Te Arawhiti's preliminary understanding of Crown land holdings within the Waikato-Tainui area of interest without site-by-site confirmation or analysis by administering agencies;
 *Is based on the best available data as at June 2019; and
 *Does not signal the availability of the sites listed for Treaty settlement purposes.

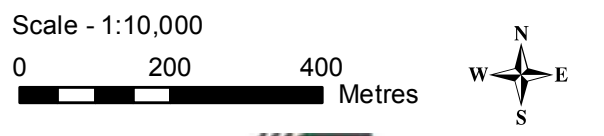
Data Sources:
 Topographic and Cadastral information; Land Information New Zealand, Crown Copyright Reserved.
 Cartography: Jacobs New Zealand, June 2020
 Map Sources: Esri, HERE, Garmin, USGS, Intermap, INCREMENT P, NRCan, Esri Japan, METI, Esri China (Hong Kong), Esri Korea, Esri (Thailand), NGCC, (c) OpenStreetMap contributors, and the GIS User Community



Waikato-Tainui Crown Asset Audit Urban Enlargement Sheet 8

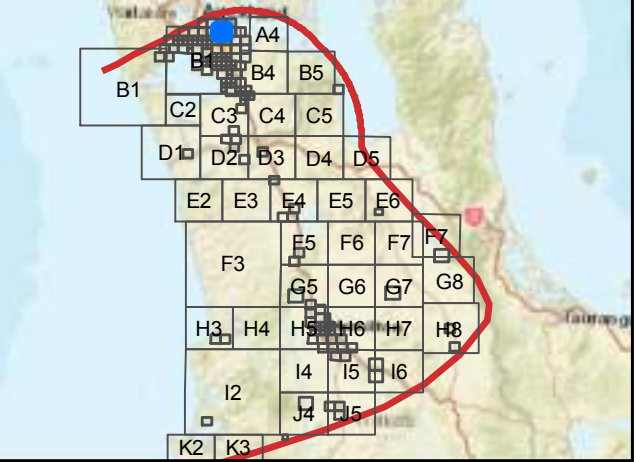
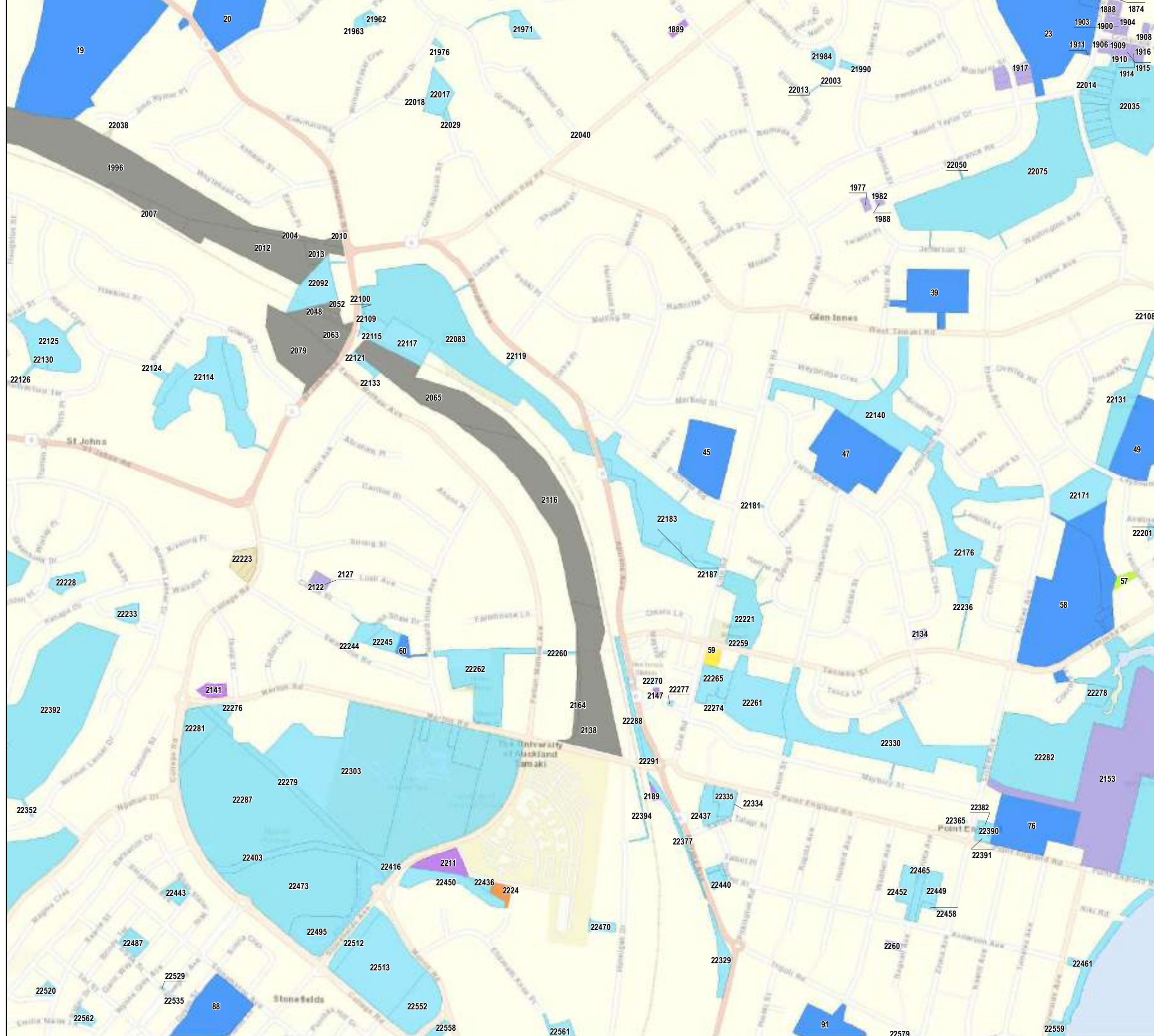
(Confidential, for discussion purposes only)

- Waikato-Tainui Area of Interest
 - Waikato-Tainui Raupatu Areas
 - Tamaki Makaurau RFR Area
 - Pare Hauraki RFR Area
 - Maniapoto Area of Interest
- Core Crown Land**
- Crown Forestry License
 - Department of Conservation
 - Ministry of Education
 - Land Information New Zealand
 - New Zealand Defence Force
 - Land Information New Zealand - Landbank
 - Other Core Crown Land
- Non-core Crown Land**
- New Zealand Transport Agency
 - Universities and other Educational Facilities
 - Housing New Zealand
 - Other Non-core Crown Land
 - Council land
 - Council-owned company



This Crown asset audit:
 *Reflects Te Arawhiti's preliminary understanding of Crown land holdings within the Waikato-Tainui area of interest without site-by-site confirmation or analysis by administering agencies;
 *Is based on the best available data as at June 2019; and
 *Does not signal the availability of the sites listed for Treaty settlement purposes.

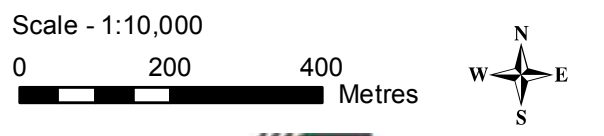
Data Sources:
 Topographic and Cadastral information; Land Information New Zealand, Crown Copyright Reserved.
 Cartography: Jacobs New Zealand, June 2020
 Map Sources: Esri, HERE, Garmin, USGS, Intermap, INCREMENT P, NRCan, Esri Japan, METI, Esri China (Hong Kong), Esri Korea, Esri (Thailand), NGCC, (c) OpenStreetMap contributors, and the GIS User Community



Waikato-Tainui Crown Asset Audit Urban Enlargement Sheet 9

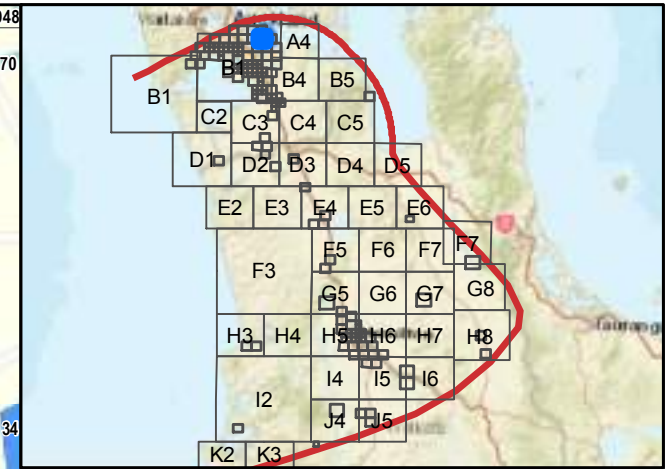
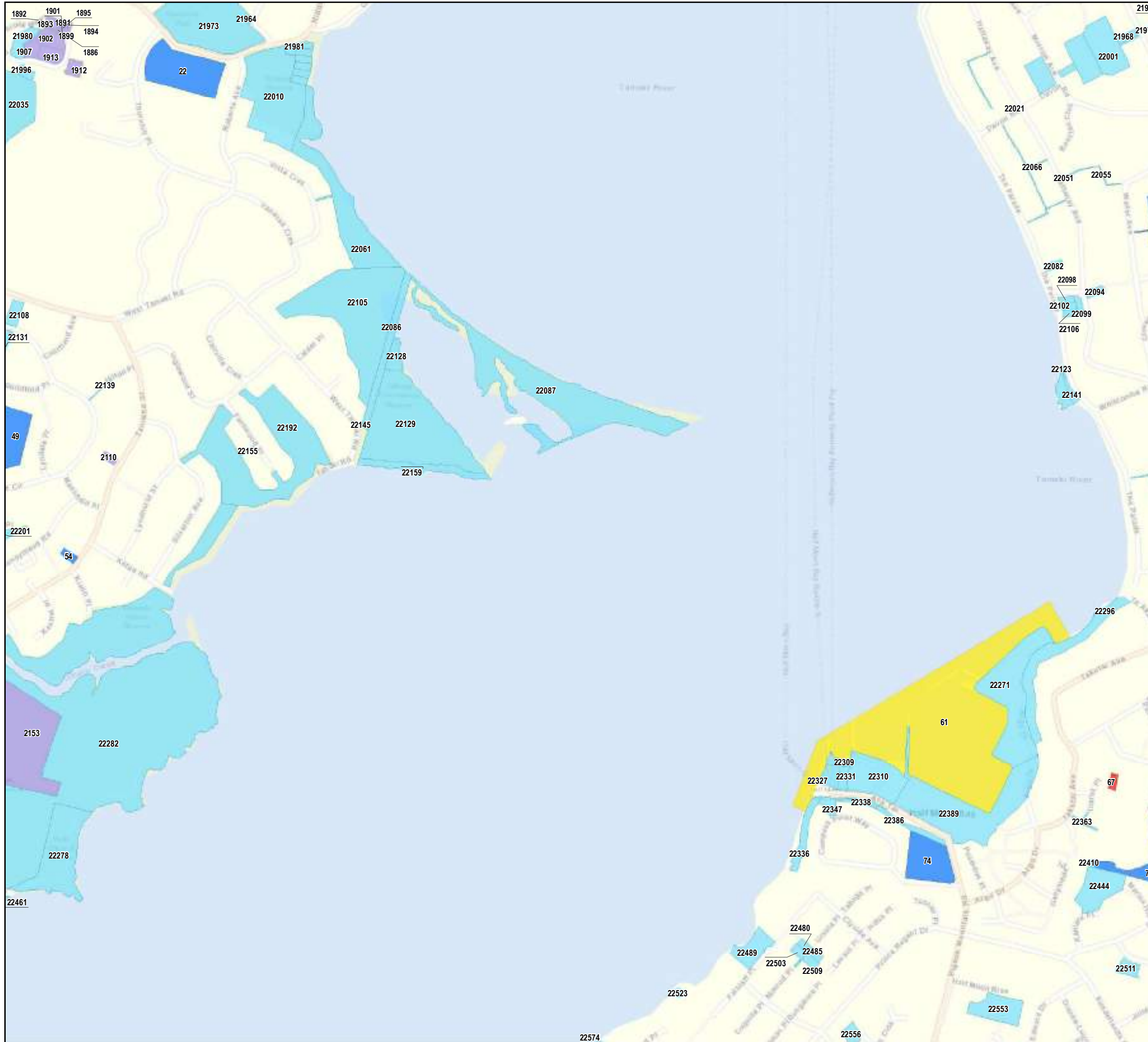
(Confidential, for discussion purposes only)

- Waikato-Tainui Area of Interest
- Waikato-Tainui Raupatu Areas
- Tamaki Makaurau RFR Area
- Pare Hauraki RFR Area
- Maniapoto Area of Interest
- Core Crown Land**
- Crown Forestry License
- Department of Conservation
- Ministry of Education
- Land Information New Zealand
- New Zealand Defence Force
- Land Information New Zealand - Landbank
- Other Core Crown Land
- Non-core Crown Land**
- New Zealand Transport Agency
- Universities and other Educational Facilities
- Housing New Zealand
- Other Non-core Crown Land
- Council land
- Council-owned company



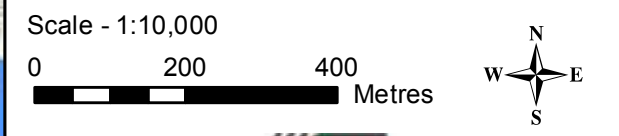
This Crown asset audit:
 *Reflects Te Arawhiti's preliminary understanding of Crown land holdings within the Waikato-Tainui area of interest without site-by-site confirmation or analysis by administering agencies;
 *Is based on the best available data as at June 2019; and
 *Does not signal the availability of the sites listed for Treaty settlement purposes.

Data Sources:
 Topographic and Cadastral information; Land Information New Zealand, Crown Copyright Reserved.
 Cartography: Jacobs New Zealand, June 2020
 Map Sources: Esri, HERE, Garmin, USGS, Intermap, INCREMENT P, NRCan, Esri Japan, METI, Esri China (Hong Kong), Esri Korea, Esri (Thailand), NGCC, (c) OpenStreetMap contributors, and the GIS User Community



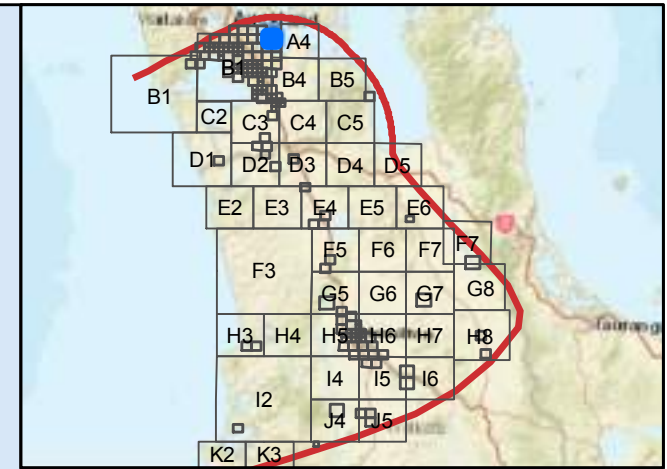
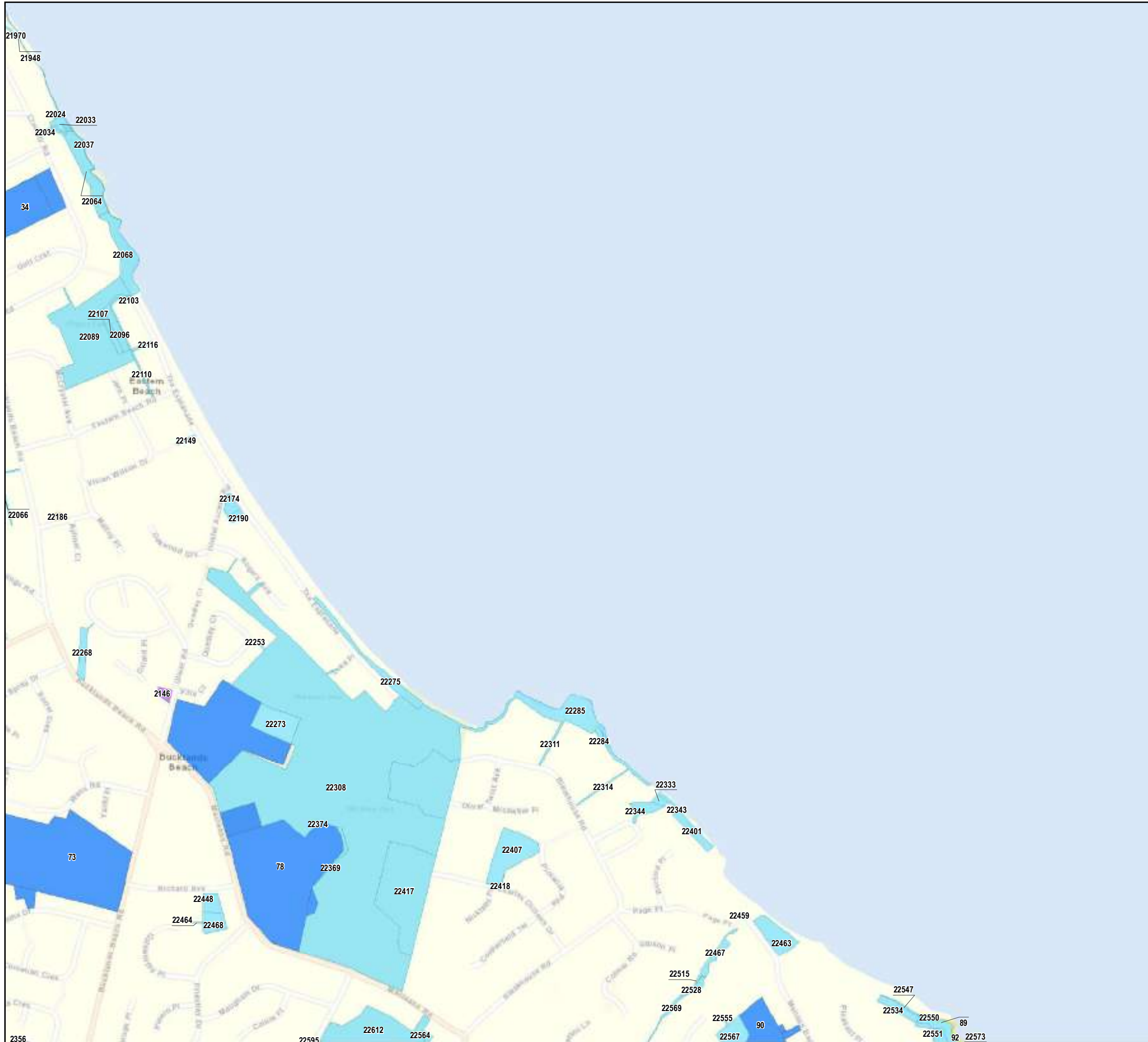
**Waikato-Tainui
Crown Asset Audit
Urban Enlargement Sheet 10**
(Confidential, for discussion purposes only)

- Waikato-Tainui Area of Interest
- Waikato-Tainui Raupatu Areas
- Tamaki Makaurau RFR Area
- Pare Hauraki RFR Area
- Maniapoto Area of Interest
- Core Crown Land**
 - Crown Forestry License
 - Department of Conservation
 - Ministry of Education
 - Land Information New Zealand
 - New Zealand Defence Force
 - Land Information New Zealand - Landbank
 - Other Core Crown Land
- Non-core Crown Land**
 - New Zealand Transport Agency
 - Universities and other Educational Facilities
 - Housing New Zealand
 - Other Non-core Crown Land
 - Council land
 - Council-owned company



This Crown asset audit:
 *Reflects Te Arawhiti's preliminary understanding of Crown land holdings within the Waikato-Tainui area of interest without site-by-site confirmation or analysis by administering agencies;
 *Is based on the best available data as at June 2019; and
 *Does not signal the availability of the sites listed for Treaty settlement purposes.

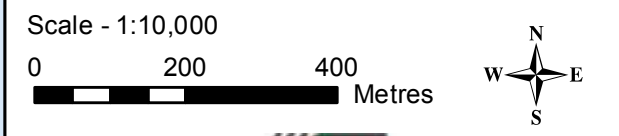
Data Sources:
 Topographic and Cadastral information; Land Information New Zealand, Crown Copyright Reserved.
 Cartography: Jacobs New Zealand, June 2020
 Map Sources: Esri, HERE, Garmin, USGS, Intermap, INCREMENT P, NRCan, Esri Japan, METI, Esri China (Hong Kong), Esri Korea, Esri (Thailand), NGCC, (c) OpenStreetMap contributors, and the GIS User Community



Waikato-Tainui Crown Asset Audit Urban Enlargement Sheet 11

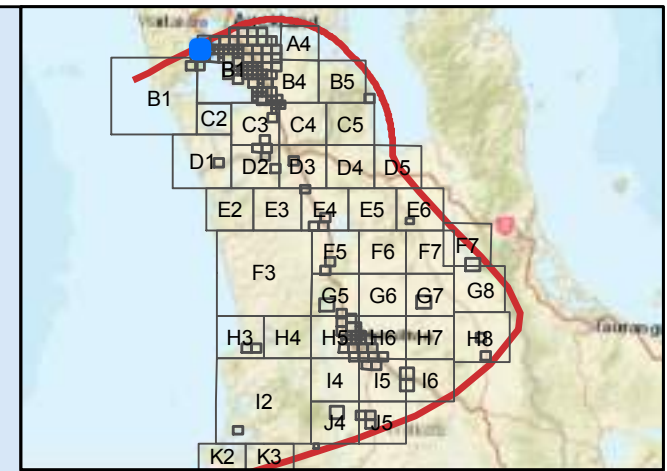
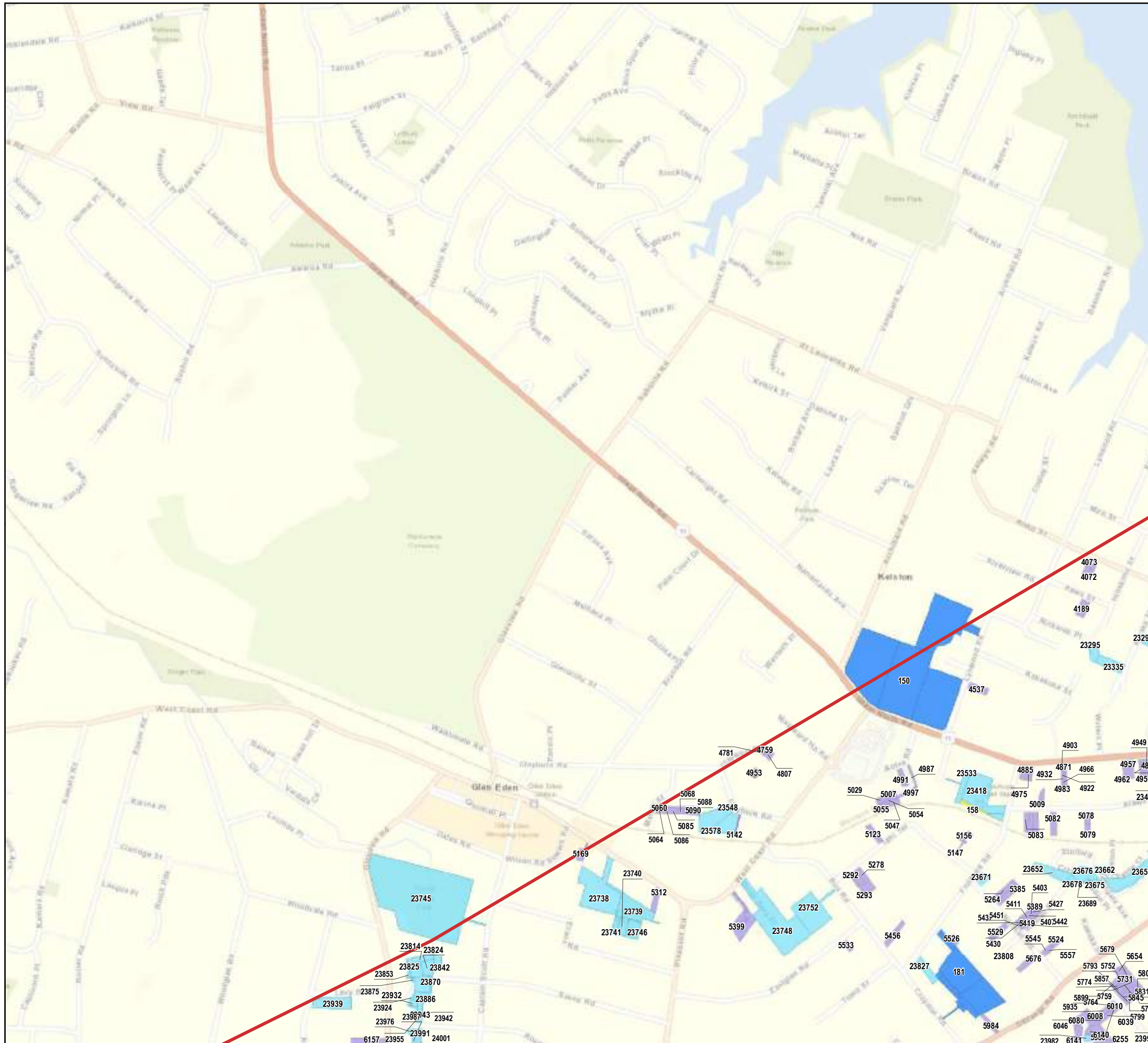
(Confidential, for discussion purposes only)

- Waikato-Tainui Area of Interest
- Waikato-Tainui Raupatu Areas
- Tamaki Makaurau RFR Area
- Pare Hauraki RFR Area
- Maniapoto Area of Interest
- Core Crown Land**
- Crown Forestry License
- Department of Conservation
- Ministry of Education
- Land Information New Zealand
- New Zealand Defence Force
- Land Information New Zealand - Landbank
- Other Core Crown Land
- Non-core Crown Land**
- New Zealand Transport Agency
- Universities and other Educational Facilities
- Housing New Zealand
- Other Non-core Crown Land
- Council land
- Council-owned company



This Crown asset audit:
 *Reflects Te Arawhiti's preliminary understanding of Crown land holdings within the Waikato-Tainui area of interest without site-by-site confirmation or analysis by administering agencies;
 *Is based on the best available data as at June 2019; and
 *Does not signal the availability of the sites listed for Treaty settlement purposes.

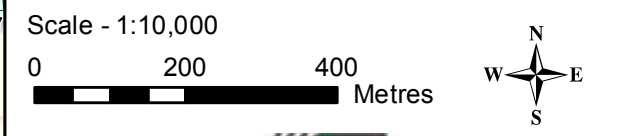
Data Sources:
 Topographic and Cadastral information; Land Information New Zealand, Crown Copyright Reserved.
 Cartography: Jacobs New Zealand, June 2020
 Map Sources: Esri, HERE, Garmin, USGS, Intermap, INCREMENT P, NRCan, Esri Japan, METI, Esri China (Hong Kong), Esri Korea, Esri (Thailand), NGCC, (c) OpenStreetMap contributors, and the GIS User Community



Waikato-Tainui Crown Asset Audit Urban Enlargement Sheet 12

(Confidential, for discussion purposes only)

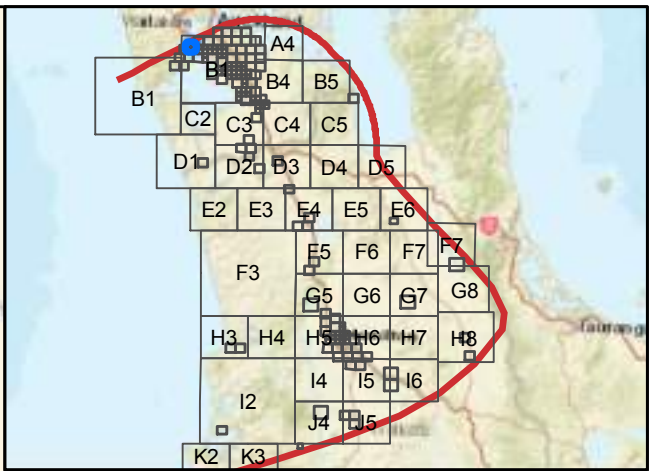
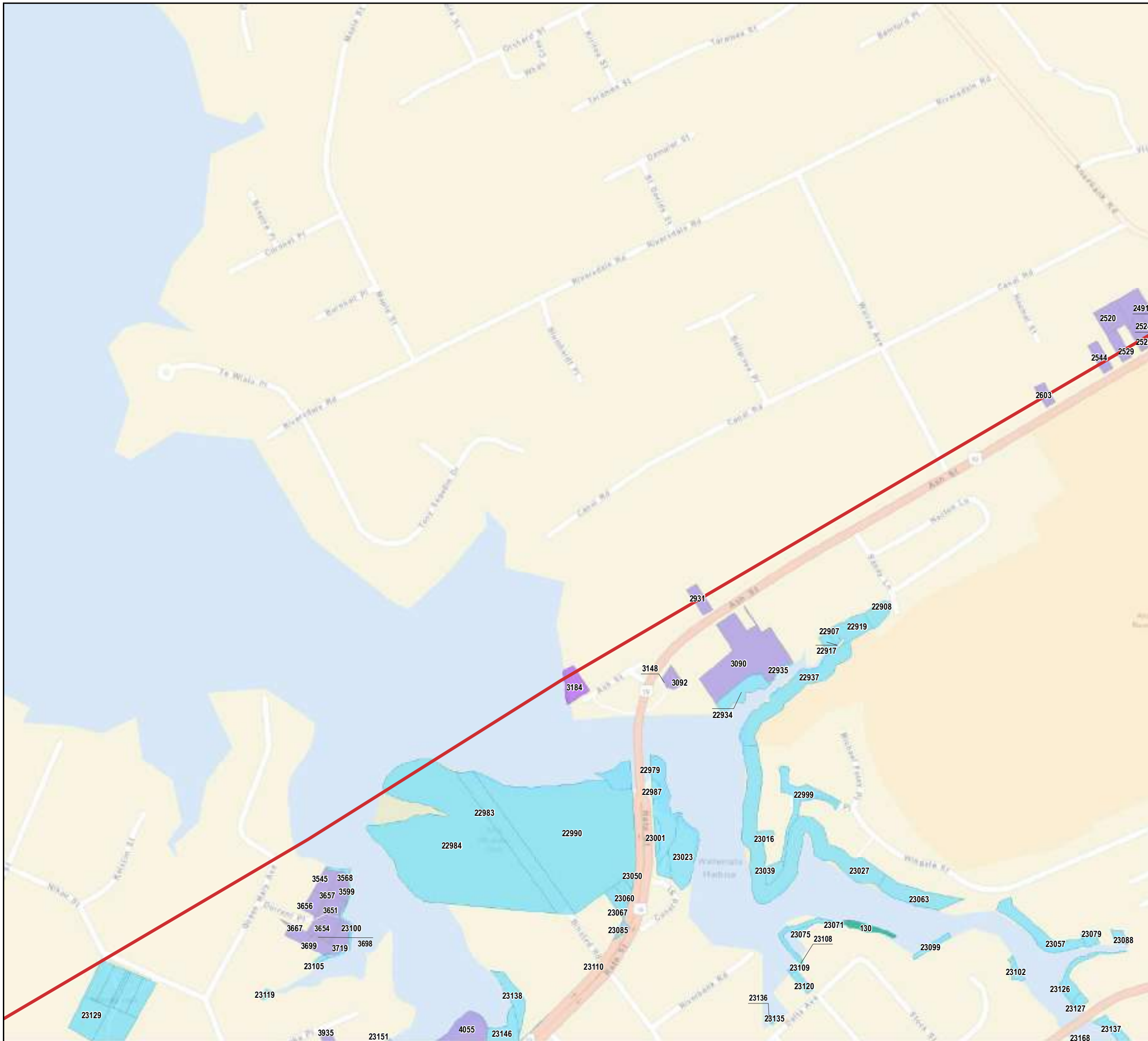
- Waikato-Tainui Area of Interest
 - Waikato-Tainui Raupatu Areas
 - Tamaki Makaurau RFR Area
 - Pare Hauraki RFR Area
 - Maniapoto Area of Interest
- Core Crown Land**
- Crown Forestry License
 - Department of Conservation
 - Ministry of Education
 - Land Information New Zealand
 - New Zealand Defence Force
 - Land Information New Zealand - Landbank
 - Other Core Crown Land
- Non-core Crown Land**
- New Zealand Transport Agency
 - Universities and other Educational Facilities
 - Housing New Zealand
 - Other Non-core Crown Land
 - Council land
 - Council-owned company



This Crown asset audit:

- *Reflects Te Arawhiti's preliminary understanding of Crown land holdings within the Waikato-Tainui area of interest without site-by-site confirmation or analysis by administering agencies;
- *Is based on the best available data as at June 2019; and
- *Does not signal the availability of the sites listed for Treaty settlement purposes.

Data Sources:
Topographic and Cadastral information; Land Information New Zealand, Crown Copyright Reserved.
Cartography: Jacobs New Zealand, June 2020
Map Sources: Esri, HERE, Garmin, USGS, Intermap, INCREMENT P, NRCan, Esri Japan, METI, Esri China (Hong Kong), Esri Korea, Esri (Thailand), NGCC, (c) OpenStreetMap contributors, and the GIS User Community



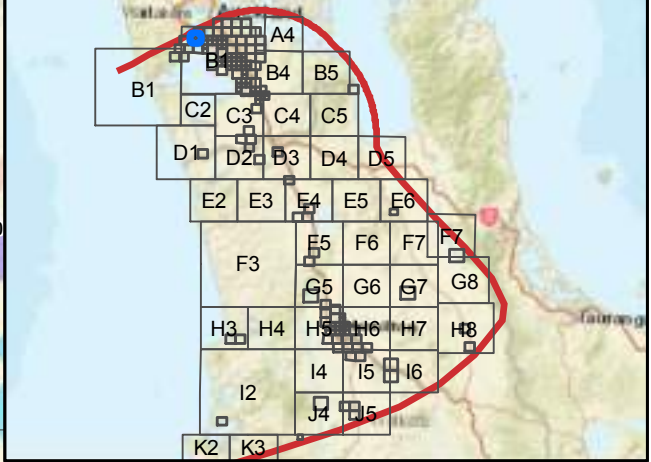
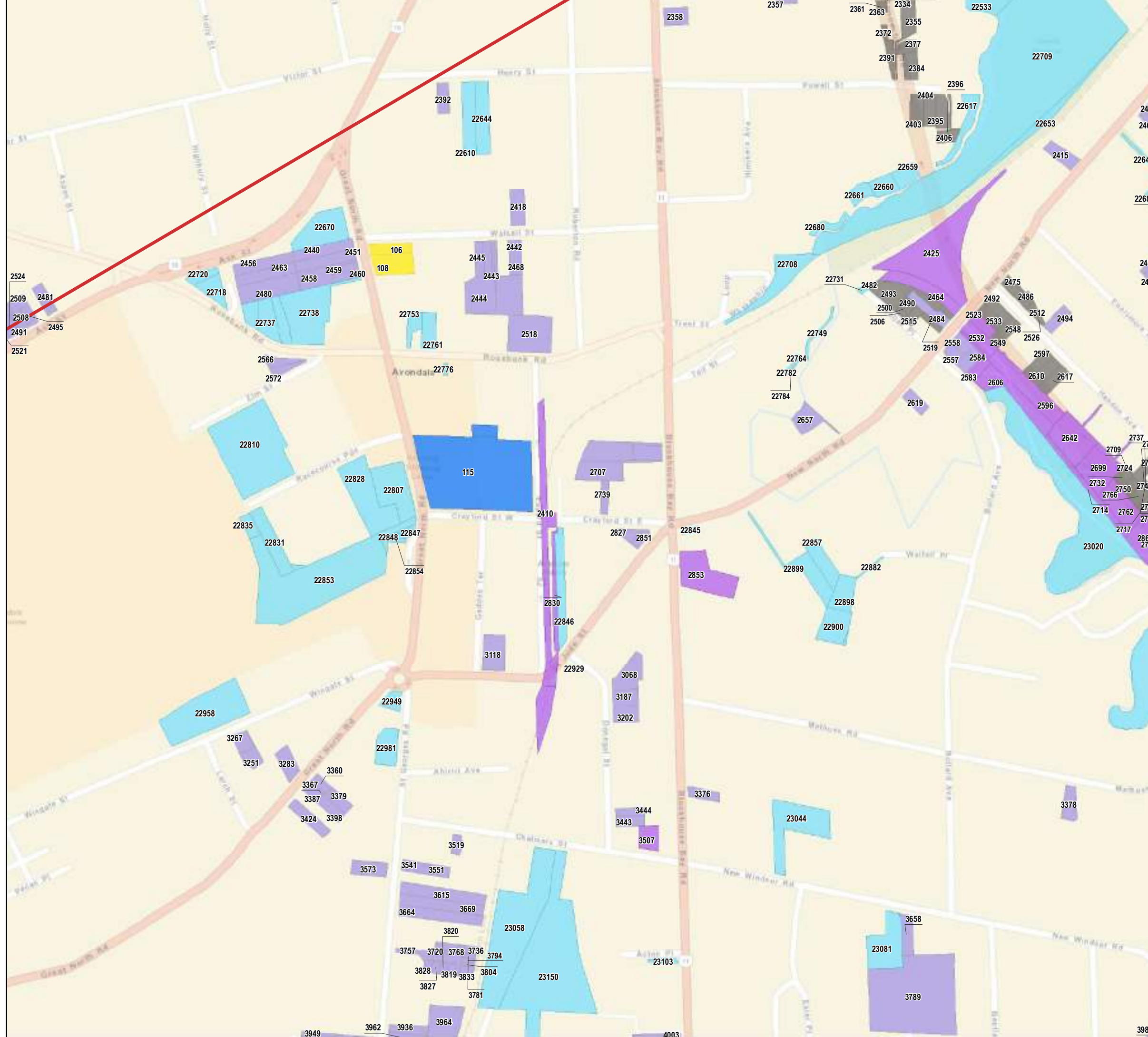
Waikato-Tainui Crown Asset Audit Urban Enlargement Sheet 13 (Confidential, for discussion purposes only)

- Waikato-Tainui Area of Interest
- Waikato-Tainui Raupatu Areas
- Tamaki Makaurau RFR Area
- Pare Hauraki RFR Area
- Maniapoto Area of Interest
- Core Crown Land**
- Crown Forestry License
- Department of Conservation
- Ministry of Education
- Land Information New Zealand
- New Zealand Defence Force
- Land Information New Zealand - Landbank
- Other Core Crown Land
- Non-core Crown Land**
- New Zealand Transport Agency
- Universities and other Educational Facilities
- Housing New Zealand
- Other Non-core Crown Land
- Council land
- Council-owned company

Scale - 1:5,000

This Crown asset audit:
 *Reflects Te Arawhiti's preliminary understanding of Crown land holdings within the Waikato-Tainui area of interest without site-by-site confirmation or analysis by administering agencies;
 *Is based on the best available data as at June 2019; and
 *Does not signal the availability of the sites listed for Treaty settlement purposes.

Data Sources:
 Topographic and Cadastral information; Land Information New Zealand, Crown Copyright Reserved.
 Cartography: Jacobs New Zealand, June 2020
 Map Sources: Esri, HERE, Garmin, USGS, Intermap, INCREMENT P, NRCan, Esri Japan, METI, Esri China (Hong Kong), Esri Korea, Esri (Thailand), NGCC, (c) OpenStreetMap contributors, and the GIS User Community



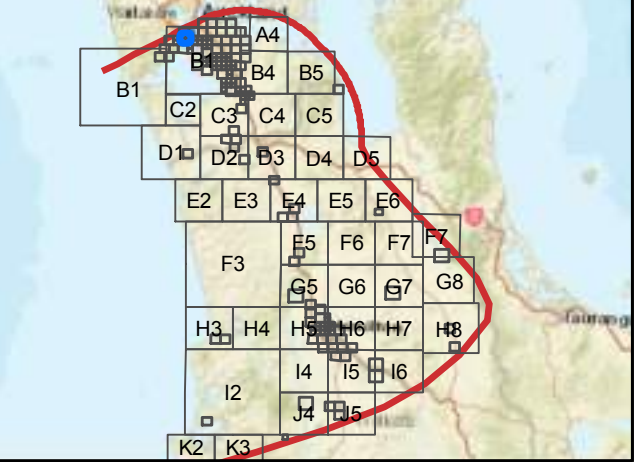
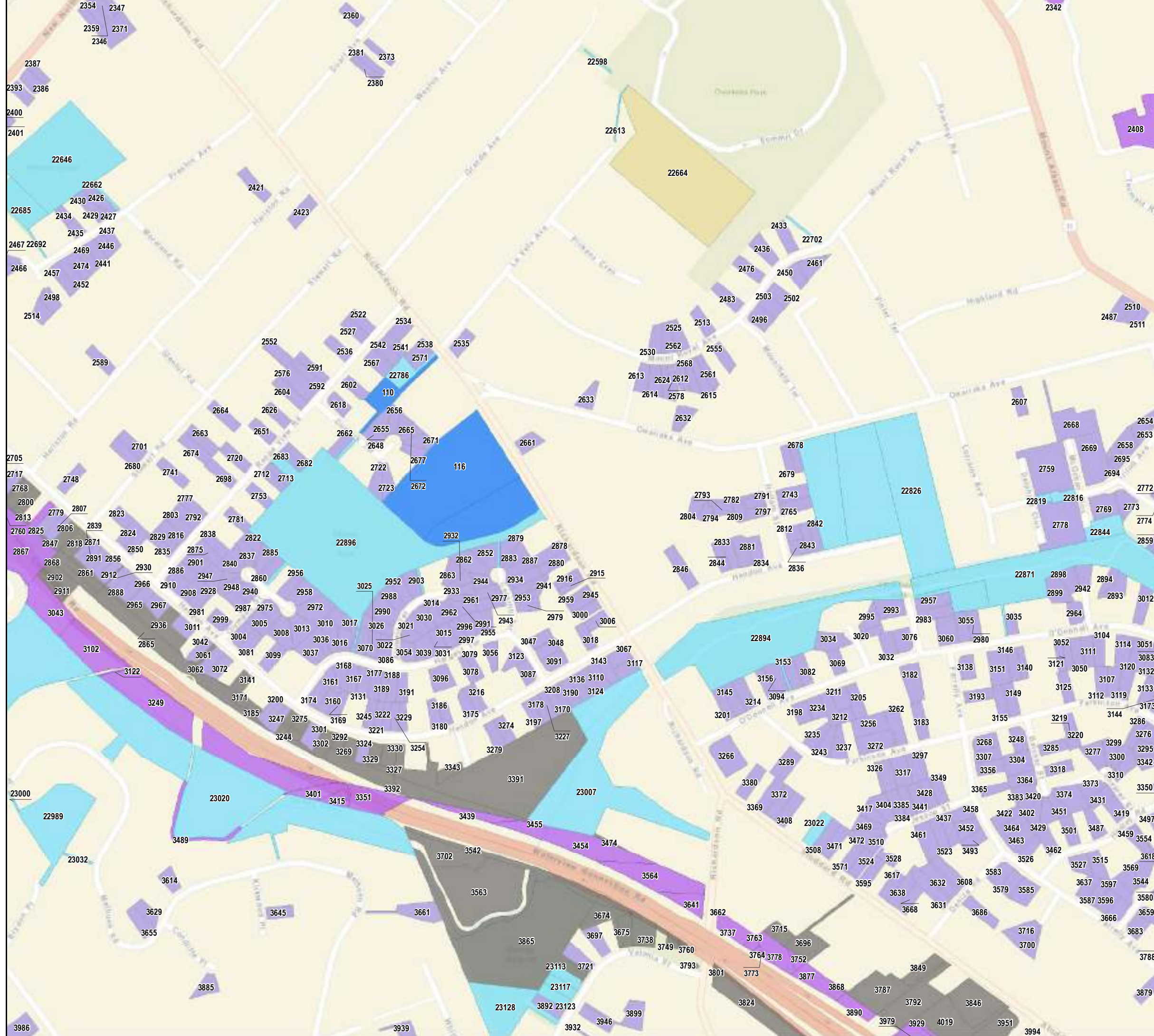
**Waikato-Tainui
Crown Asset Audit
Urban Enlargement Sheet 14**
(Confidential, for discussion purposes only)

- Waikato-Tainui Area of Interest
- Waikato-Tainui Raupatu Areas
- Tamaki Makaurau RFR Area
- Pare Hauraki RFR Area
- Maniapoto Area of Interest
- Core Crown Land**
 - Crown Forestry License
 - Department of Conservation
 - Ministry of Education
 - Land Information New Zealand
 - New Zealand Defence Force
 - Land Information New Zealand - Landbank
 - Other Core Crown Land
- Non-core Crown Land**
 - New Zealand Transport Agency
 - Universities and other Educational Facilities
 - Housing New Zealand
 - Other Non-core Crown Land
 - Council land
 - Council-owned company



This Crown asset audit:
 *Reflects Te Arawhiti's preliminary understanding of Crown land holdings within the Waikato-Tainui area of interest without site-by-site confirmation or analysis by administering agencies;
 *Is based on the best available data as at June 2019; and
 *Does not signal the availability of the sites listed for Treaty settlement purposes.

Data Sources:
 Topographic and Cadastral information; Land Information New Zealand, Crown Copyright Reserved.
 Cartography: Jacobs New Zealand, June 2020
 Map Sources: Esri, HERE, Garmin, USGS, Intermap, INCREMENT P, NRCan, Esri Japan, METI, Esri China (Hong Kong), Esri Korea, Esri (Thailand), NGCC, (c) OpenStreetMap contributors, and the GIS User Community



Waikato-Tainui Crown Asset Audit Urban Enlargement Sheet 15

(Confidential, for discussion purposes only)

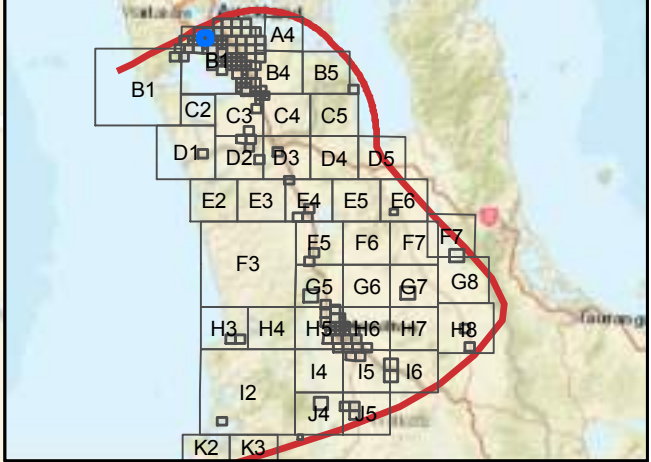
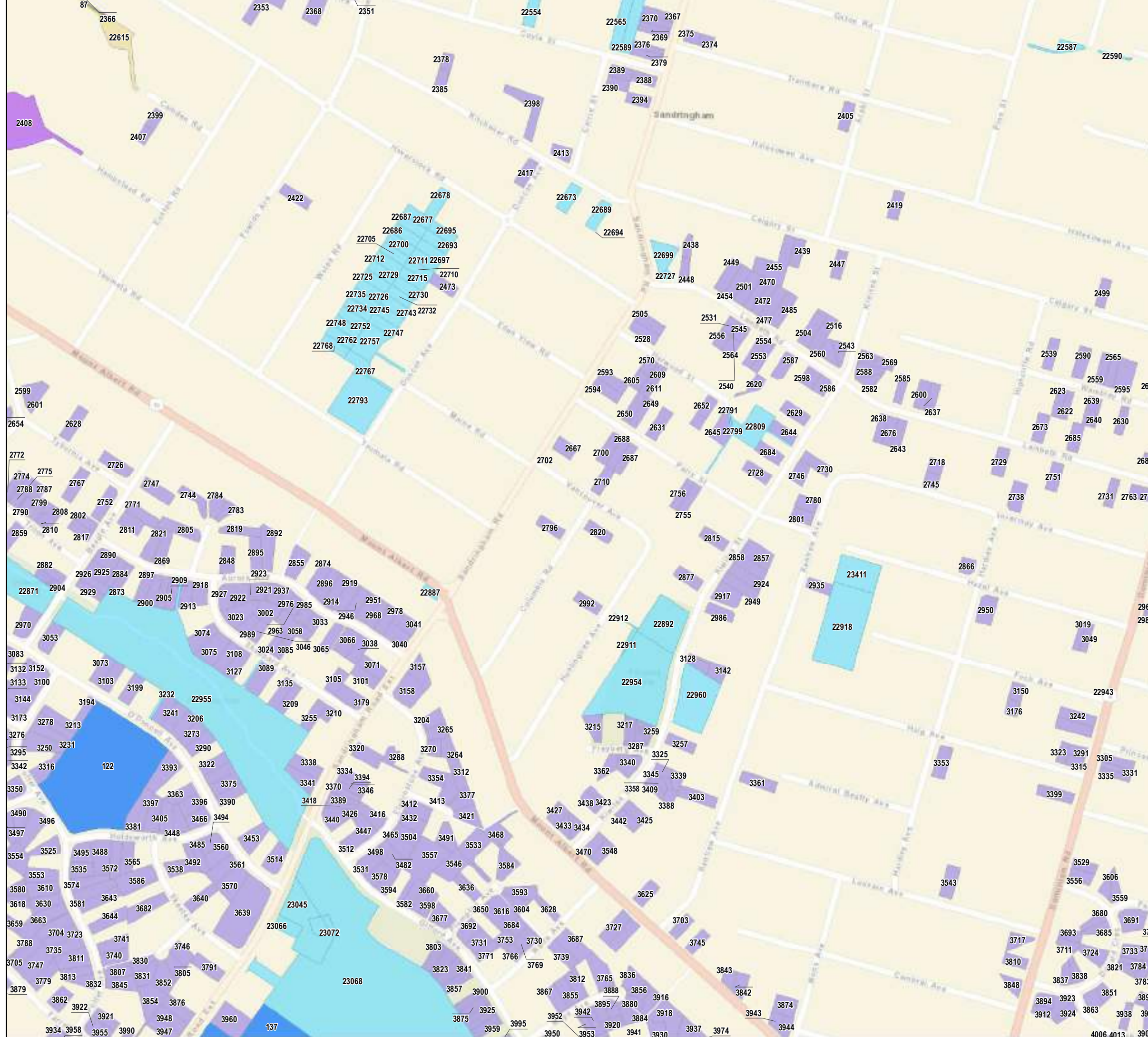
- Waikato-Tainui Area of Interest
 - Waikato-Tainui Raupatu Areas
 - Tamaki Makaurau RFR Area
 - Pare Hauraki RFR Area
 - Maniapoto Area of Interest
- Core Crown Land**
- Crown Forestry License
 - Department of Conservation
 - Ministry of Education
 - Land Information New Zealand
 - New Zealand Defence Force
 - Land Information New Zealand - Landbank
 - Other Core Crown Land
- Non-core Crown Land**
- New Zealand Transport Agency
 - Universities and other Educational Facilities
 - Housing New Zealand
 - Other Non-core Crown Land
 - Council land
 - Council-owned company



This Crown asset audit:

- *Reflects Te Arawhiti's preliminary understanding of Crown land holdings within the Waikato-Tainui area of interest without site-by-site confirmation or analysis by administering agencies;
- *Is based on the best available data as at June 2019; and
- *Does not signal the availability of the sites listed for Treaty settlement purposes.

Data Sources:
Topographic and Cadastral information; Land Information New Zealand, Crown Copyright Reserved.
Cartography: Jacobs New Zealand, June 2020
Map Sources: Esri, HERE, Garmin, USGS, Intermap, INCREMENT P, NRCan, Esri Japan, METI, Esri China (Hong Kong), Esri Korea, Esri (Thailand), NGCC, (c) OpenStreetMap contributors, and the GIS User Community



Waikato-Tainui Crown Asset Audit Urban Enlargement Sheet 16

(Confidential, for discussion purposes only)

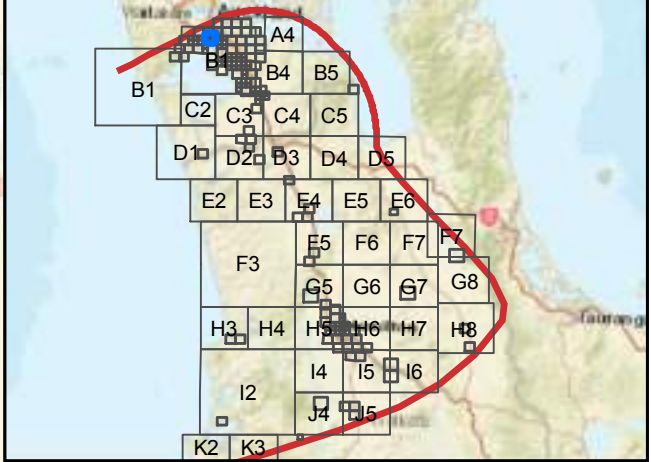
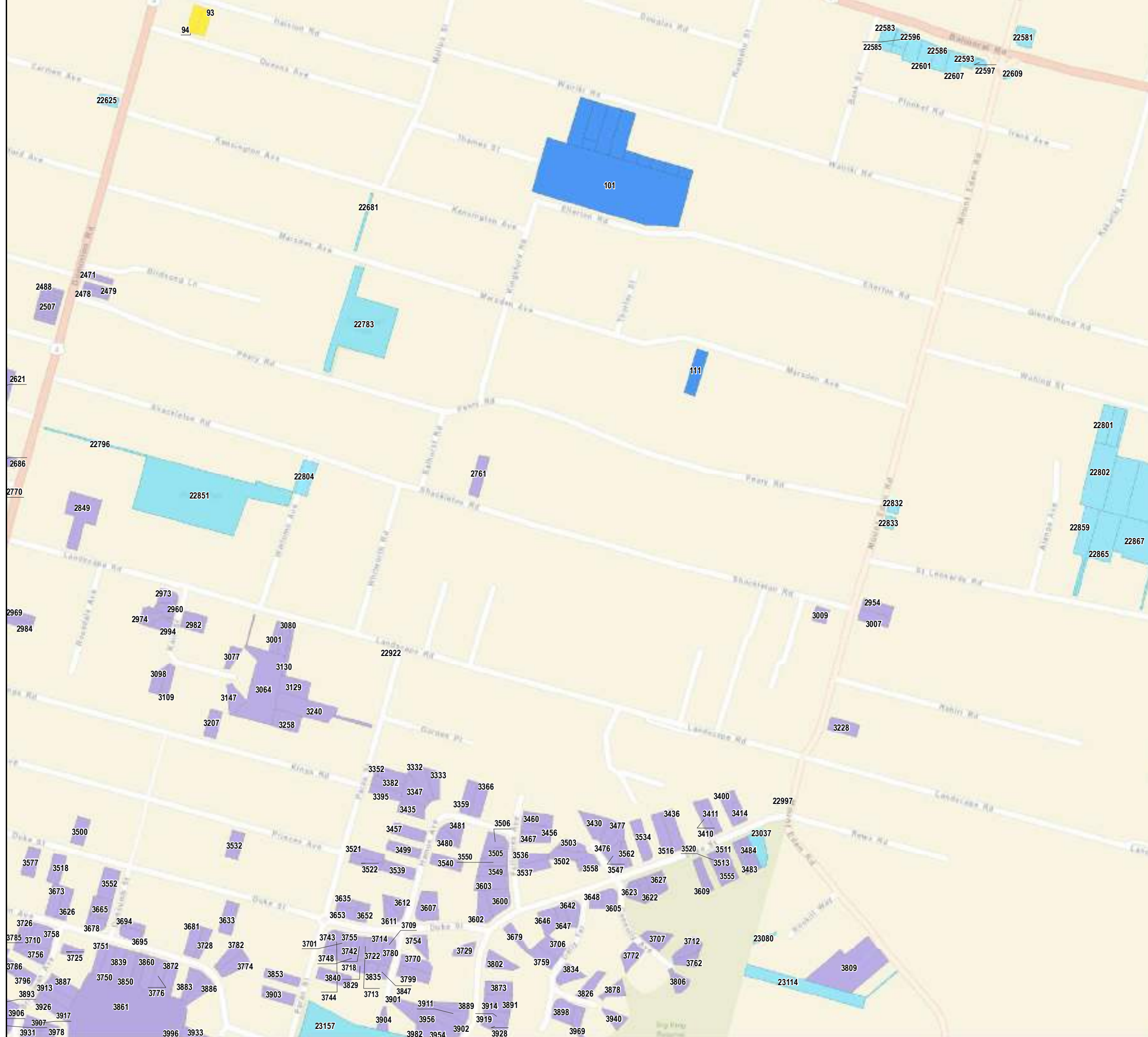
- Waikato-Tainui Area of Interest
 - Waikato-Tainui Raupatu Areas
 - Tamaki Makaurau RFR Area
 - Pare Hauraki RFR Area
 - Maniapoto Area of Interest
- Core Crown Land**
- Crown Forestry License
 - Department of Conservation
 - Ministry of Education
 - Land Information New Zealand
 - New Zealand Defence Force
 - Land Information New Zealand - Landbank
 - Other Core Crown Land
- Non-core Crown Land**
- New Zealand Transport Agency
 - Universities and other Educational Facilities
 - Housing New Zealand
 - Other Non-core Crown Land
 - Council land
 - Council-owned company



This Crown asset audit:

- *Reflects Te Arawhiti's preliminary understanding of Crown land holdings within the Waikato-Tainui area of interest without site-by-site confirmation or analysis by administering agencies;
- *Is based on the best available data as at June 2019; and
- *Does not signal the availability of the sites listed for Treaty settlement purposes.

Data Sources:
Topographic and Cadastral information; Land Information New Zealand, Crown Copyright Reserved.
Cartography: Jacobs New Zealand, June 2020
Map Sources: Esri, HERE, Garmin, USGS, Intermap, INCREMENT P, NRCan, Esri Japan, METI, Esri China (Hong Kong), Esri Korea, Esri (Thailand), NGCC, (c) OpenStreetMap contributors, and the GIS User Community



Waikato-Tainui Crown Asset Audit Urban Enlargement Sheet 17

(Confidential, for discussion purposes only)

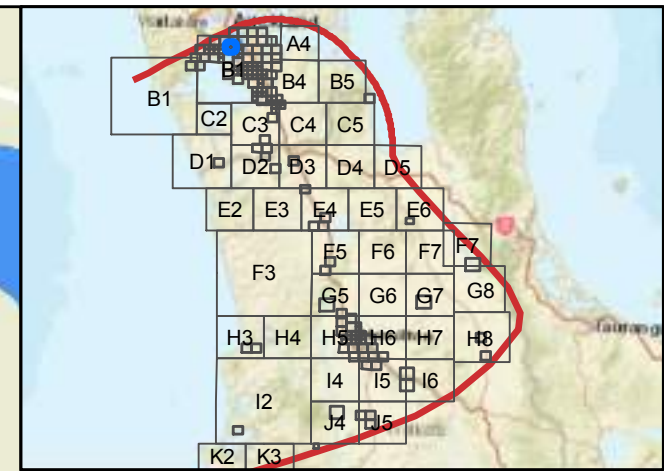
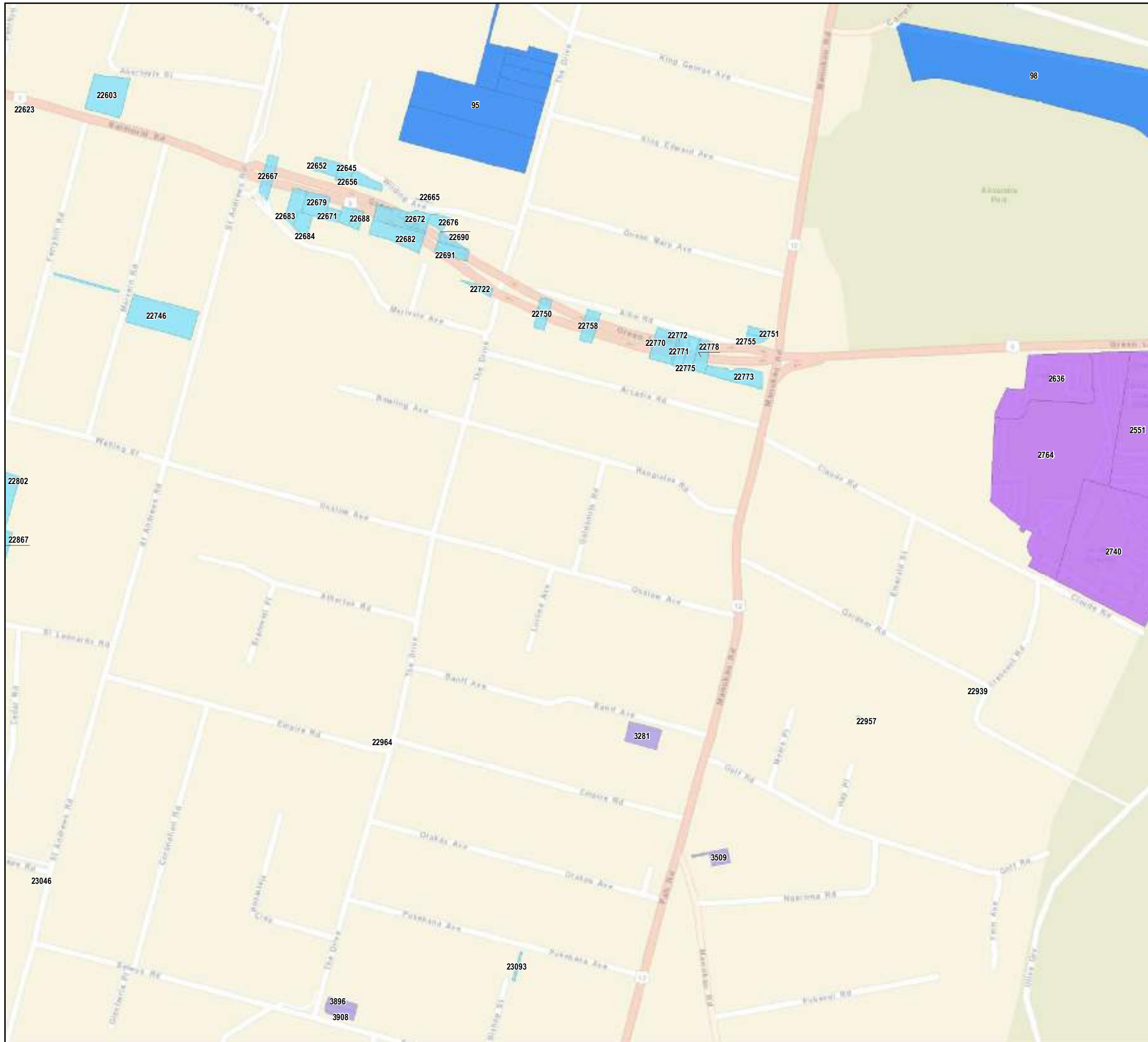
- Waikato-Tainui Area of Interest
 - Waikato-Tainui Raupatu Areas
 - Tamaki Makaurau RFR Area
 - Pare Hauraki RFR Area
 - Maniapoto Area of Interest
- Core Crown Land**
- Crown Forestry License
 - Department of Conservation
 - Ministry of Education
 - Land Information New Zealand
 - New Zealand Defence Force
 - Land Information New Zealand - Landbank
 - Other Core Crown Land
- Non-core Crown Land**
- New Zealand Transport Agency
 - Universities and other Educational Facilities
 - Housing New Zealand
 - Other Non-core Crown Land
 - Council land
 - Council-owned company



This Crown asset audit:

- *Reflects Te Arawhiti's preliminary understanding of Crown land holdings within the Waikato-Tainui area of interest without site-by-site confirmation or analysis by administering agencies;
- *Is based on the best available data as at June 2019; and
- *Does not signal the availability of the sites listed for Treaty settlement purposes.

Data Sources:
Topographic and Cadastral information; Land Information New Zealand, Crown Copyright Reserved.
Cartography: Jacobs New Zealand, June 2020
Map Sources: Esri, HERE, Garmin, USGS, Intermap, INCREMENT P, NRCan, Esri Japan, METI, Esri China (Hong Kong), Esri Korea, Esri (Thailand), NGCC, (c) OpenStreetMap contributors, and the GIS User Community



Waikato-Tainui Crown Asset Audit Urban Enlargement Sheet 18

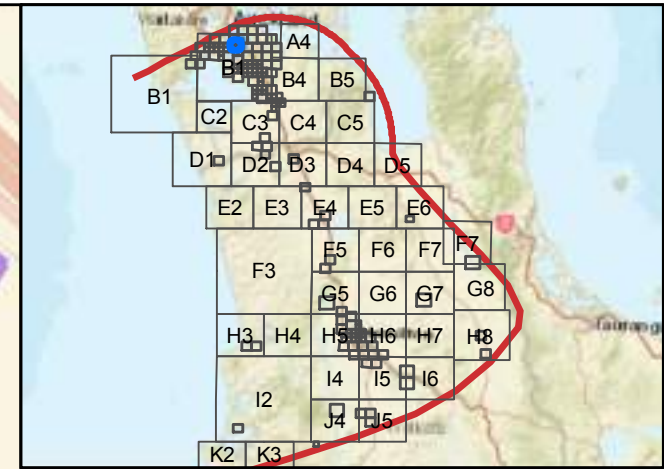
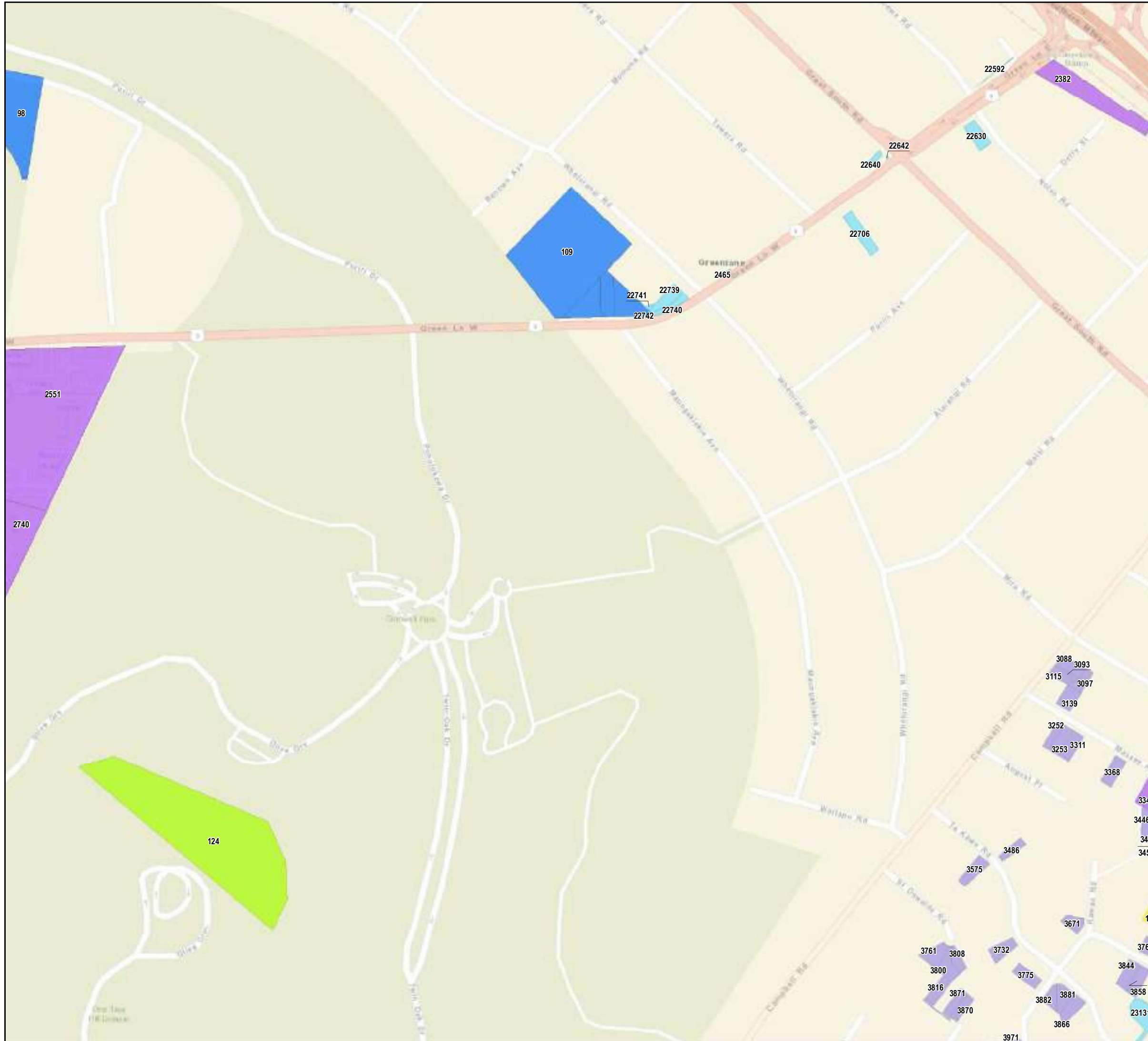
(Confidential, for discussion purposes only)

- Waikato-Tainui Area of Interest
 - Waikato-Tainui Raupatu Areas
 - Tamaki Makaurau RFR Area
 - Pare Hauraki RFR Area
 - Maniapoto Area of Interest
- Core Crown Land**
- Crown Forestry License
 - Department of Conservation
 - Ministry of Education
 - Land Information New Zealand
 - New Zealand Defence Force
 - Land Information New Zealand - Landbank
 - Other Core Crown Land
- Non-core Crown Land**
- New Zealand Transport Agency
 - Universities and other Educational Facilities
 - Housing New Zealand
 - Other Non-core Crown Land
 - Council land
 - Council-owned company



This Crown asset audit:
 *Reflects Te Arawhiti's preliminary understanding of Crown land holdings within the Waikato-Tainui area of interest without site-by-site confirmation or analysis by administering agencies;
 *Is based on the best available data as at June 2019; and
 *Does not signal the availability of the sites listed for Treaty settlement purposes.

Data Sources:
 Topographic and Cadastral information; Land Information New Zealand, Crown Copyright Reserved.
 Cartography: Jacobs New Zealand, June 2020
 Map Sources: Esri, HERE, Garmin, USGS, Intermap, INCREMENT P, NRCan, Esri Japan, METI, Esri China (Hong Kong), Esri Korea, Esri (Thailand), NGCC, (c) OpenStreetMap contributors, and the GIS User Community



Waikato-Tainui Crown Asset Audit Urban Enlargement Sheet 19

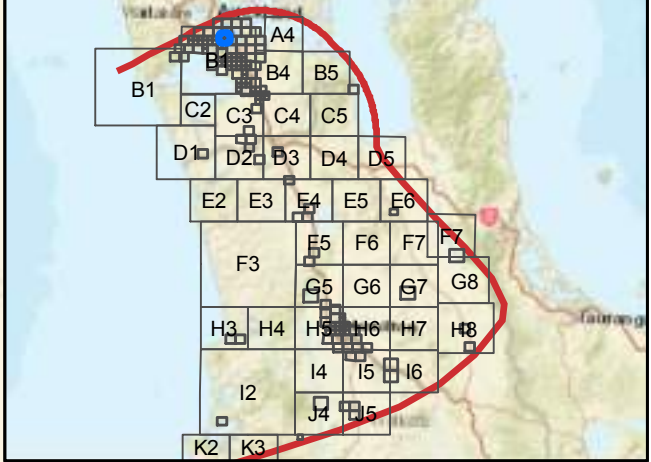
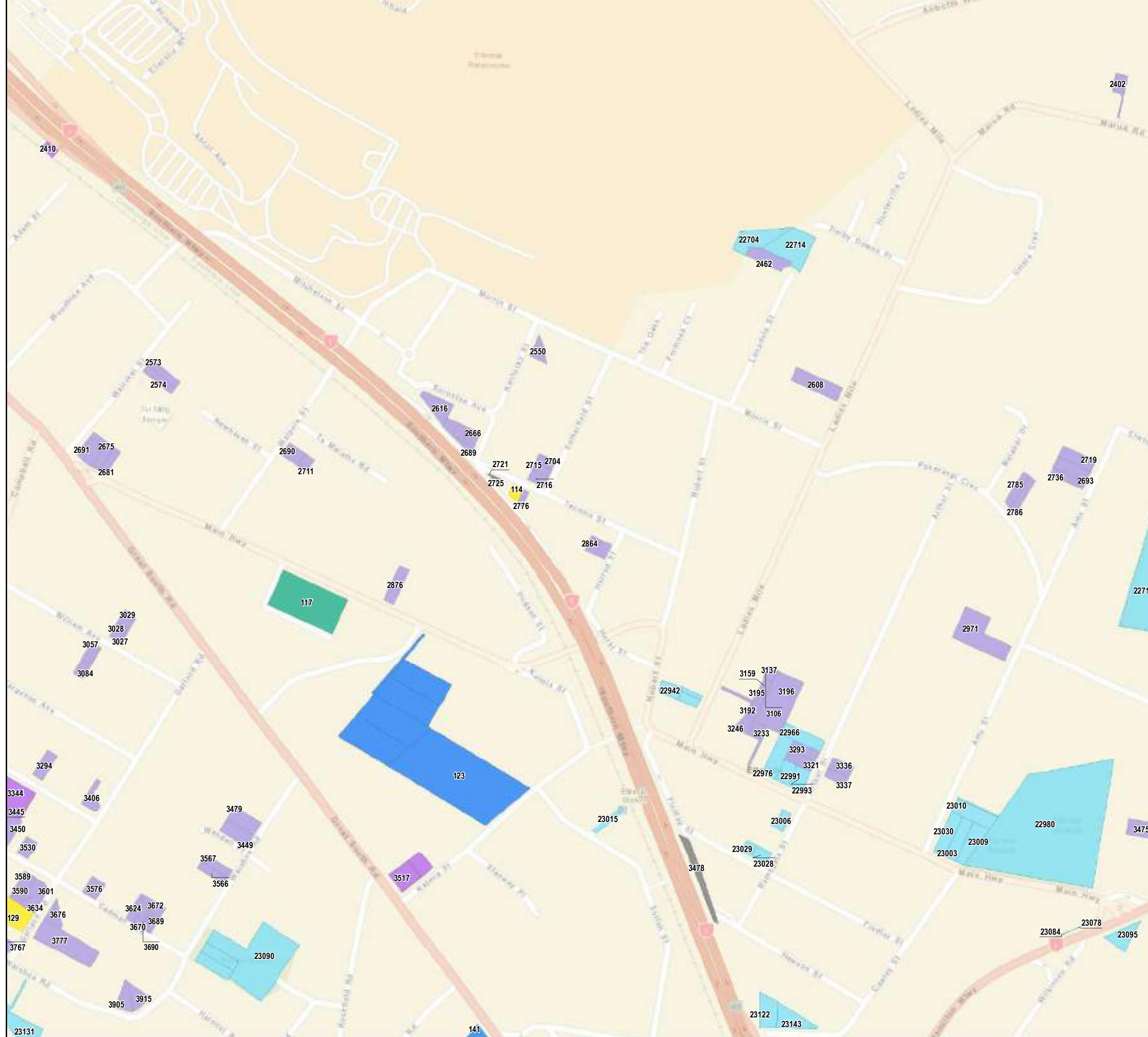
(Confidential, for discussion purposes only)

- Waikato-Tainui Area of Interest
- Waikato-Tainui Raupatu Areas
- Tamaki Makaurau RFR Area
- Pare Hauraki RFR Area
- Maniapoto Area of Interest
- Core Crown Land**
 - Crown Forestry License
 - Department of Conservation
 - Ministry of Education
 - Land Information New Zealand
 - New Zealand Defence Force
 - Land Information New Zealand - Landbank
 - Other Core Crown Land
- Non-core Crown Land**
 - New Zealand Transport Agency
 - Universities and other Educational Facilities
 - Housing New Zealand
 - Other Non-core Crown Land
 - Council land
 - Council-owned company



This Crown asset audit:
 *Reflects Te Arawhiti's preliminary understanding of Crown land holdings within the Waikato-Tainui area of interest without site-by-site confirmation or analysis by administering agencies;
 *Is based on the best available data as at June 2019; and
 *Does not signal the availability of the sites listed for Treaty settlement purposes.

Data Sources:
 Topographic and Cadastral information; Land Information New Zealand, Crown Copyright Reserved.
 Cartography: Jacobs New Zealand, June 2020
 Map Sources: Esri, HERE, Garmin, USGS, Intermap, INCREMENT P, NRCan, Esri Japan, METI, Esri China (Hong Kong), Esri Korea, Esri (Thailand), NGCC, (c) OpenStreetMap contributors, and the GIS User Community



Waikato-Tainui Crown Asset Audit Urban Enlargement Sheet 20

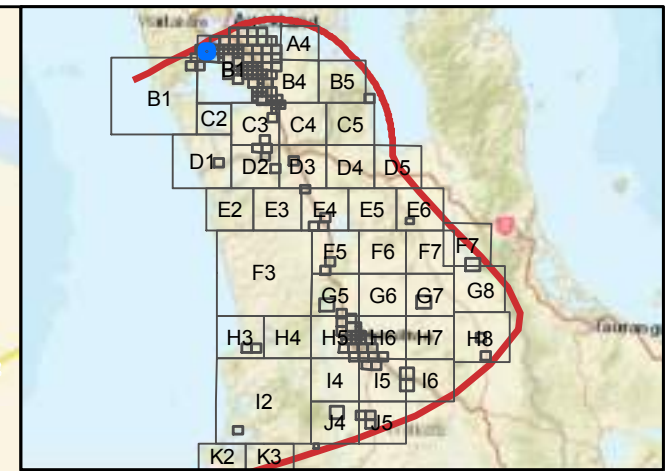
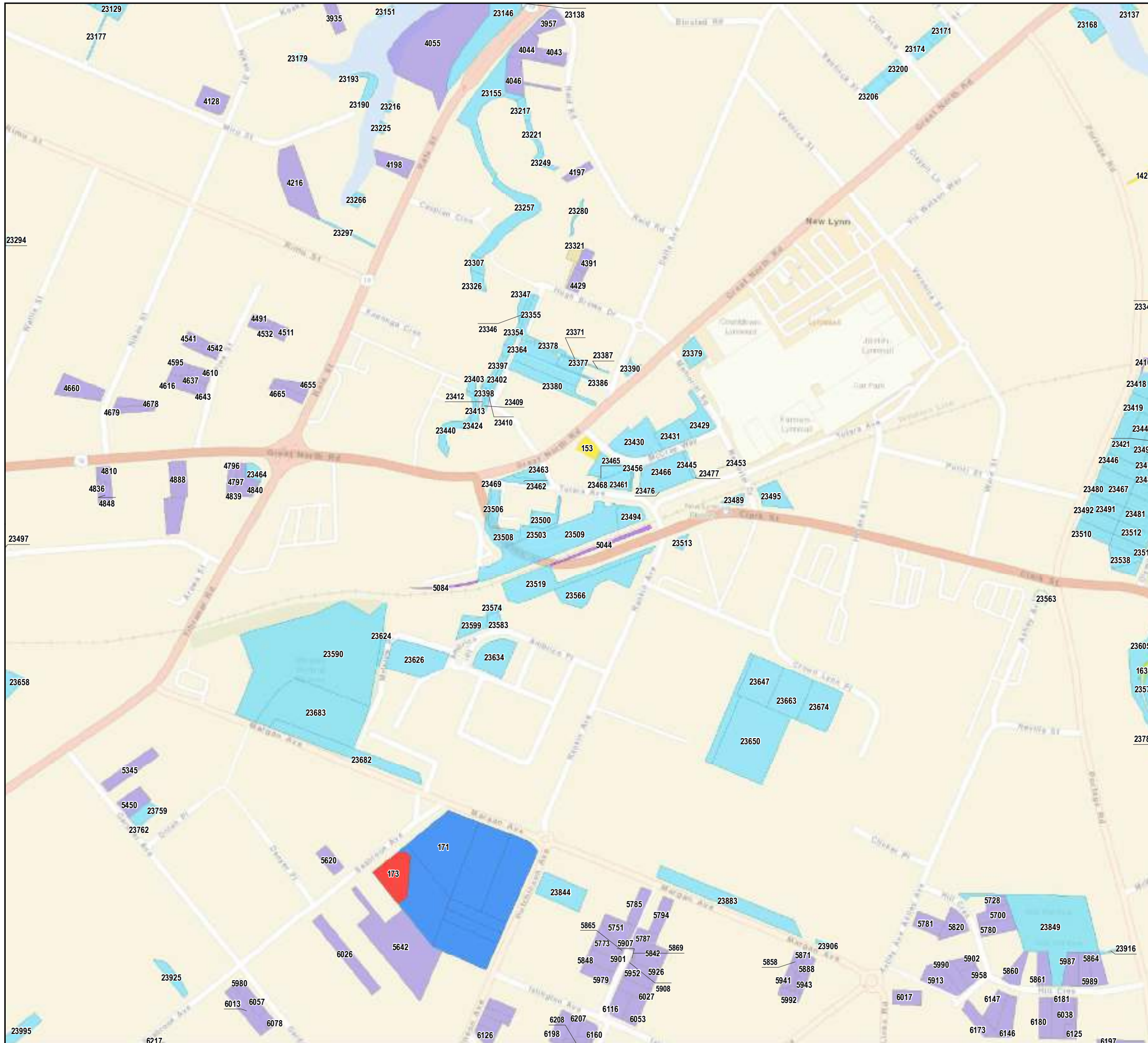
(Confidential, for discussion purposes only)

- Waikato-Tainui Area of Interest
 - Waikato-Tainui Raupatu Areas
 - Tamaki Makaurau RFR Area
 - Pare Hauraki RFR Area
 - Maniapoto Area of Interest
- Core Crown Land**
- Crown Forestry License
 - Department of Conservation
 - Ministry of Education
 - Land Information New Zealand
 - New Zealand Defence Force
 - Land Information New Zealand - Landbank
 - Other Core Crown Land
- Non-core Crown Land**
- New Zealand Transport Agency
 - Universities and other Educational Facilities
 - Housing New Zealand
 - Other Non-core Crown Land
 - Council land
 - Council-owned company



This Crown asset audit:
 *Reflects Te Arawhiti's preliminary understanding of Crown land holdings within the Waikato-Tainui area of interest without site-by-site confirmation or analysis by administering agencies;
 *Is based on the best available data as at June 2019; and
 *Does not signal the availability of the sites listed for Treaty settlement purposes.

Data Sources:
 Topographic and Cadastral information; Land Information New Zealand, Crown Copyright Reserved.
 Cartography: Jacobs New Zealand, June 2020
 Map Sources: Esri, HERE, Garmin, USGS, Intermap, INCREMENT P, NRCan, Esri Japan, METI, Esri China (Hong Kong), Esri Korea, Esri (Thailand), NGCC, (c) OpenStreetMap contributors, and the GIS User Community



Waikato-Tainui Crown Asset Audit Urban Enlargement Sheet 21

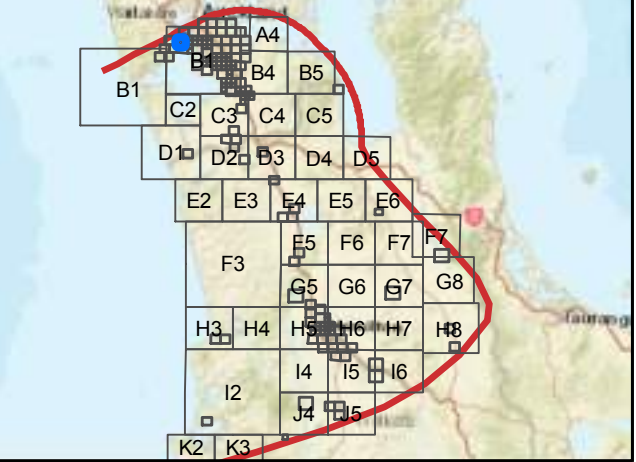
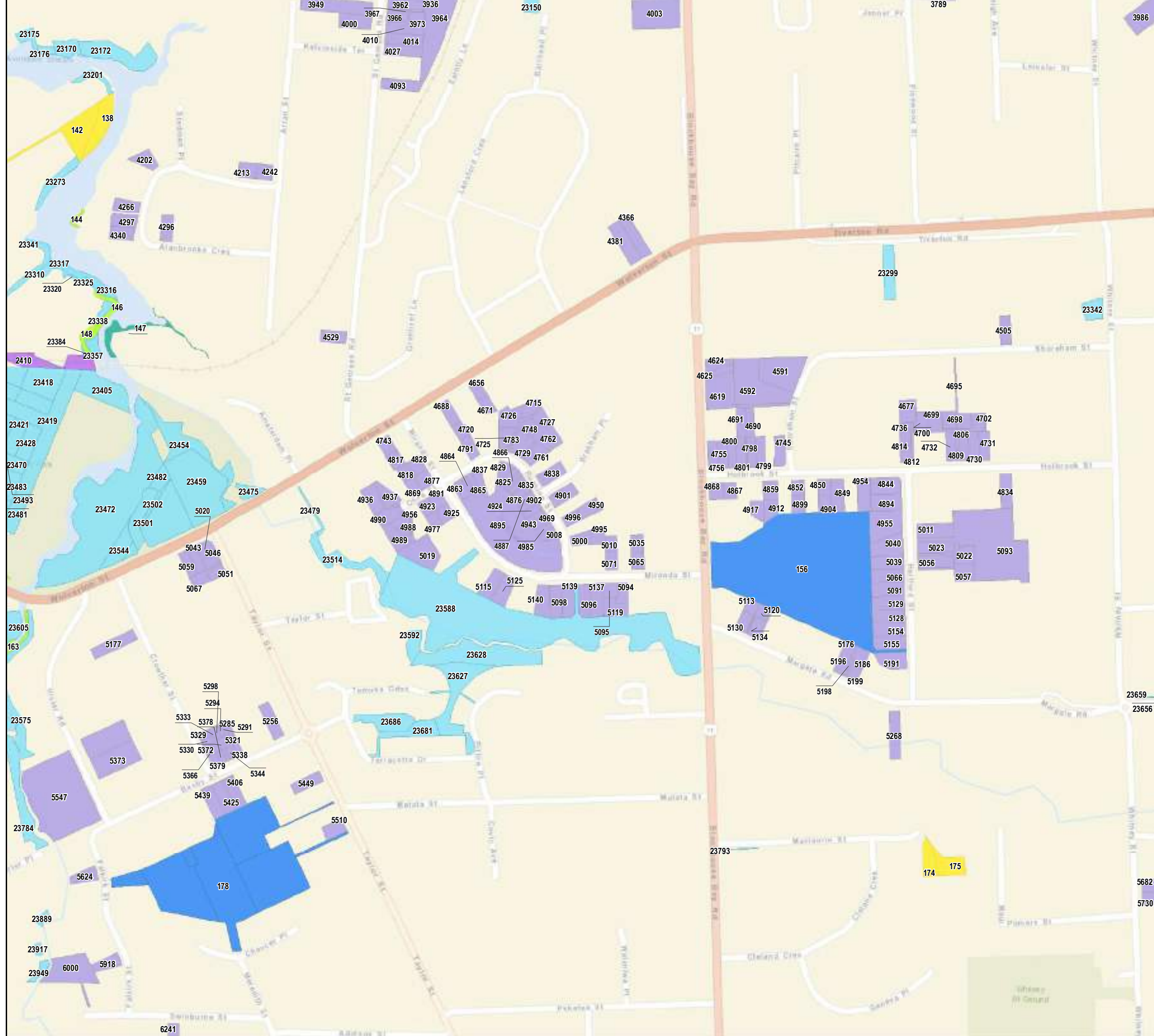
(Confidential, for discussion purposes only)

- Waikato-Tainui Area of Interest
 - Waikato-Tainui Raupatu Areas
 - Tamaki Makaurau RFR Area
 - Pare Hauraki RFR Area
 - Maniapoto Area of Interest
- Core Crown Land**
- Crown Forestry License
 - Department of Conservation
 - Ministry of Education
 - Land Information New Zealand
 - New Zealand Defence Force
 - Land Information New Zealand - Landbank
 - Other Core Crown Land
- Non-core Crown Land**
- New Zealand Transport Agency
 - Universities and other Educational Facilities
 - Housing New Zealand
 - Other Non-core Crown Land
 - Council land
 - Council-owned company



This Crown asset audit:
 *Reflects Te Arawhiti's preliminary understanding of Crown land holdings within the Waikato-Tainui area of interest without site-by-site confirmation or analysis by administering agencies;
 *Is based on the best available data as at June 2019; and
 *Does not signal the availability of the sites listed for Treaty settlement purposes.

Data Sources:
 Topographic and Cadastral information; Land Information New Zealand, Crown Copyright Reserved.
 Cartography: Jacobs New Zealand, June 2020
 Map Sources: Esri, HERE, Garmin, USGS, Intermap, INCREMENT P, NRCan, Esri Japan, METI, Esri China (Hong Kong), Esri Korea, Esri (Thailand), NGCC, (c) OpenStreetMap contributors, and the GIS User Community



Waikato-Tainui Crown Asset Audit Urban Enlargement Sheet 22

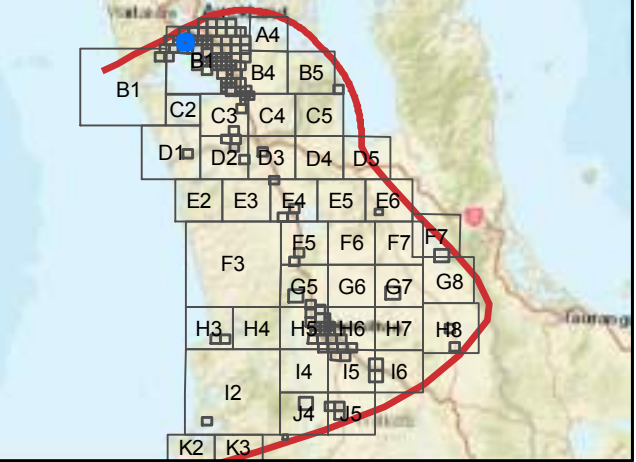
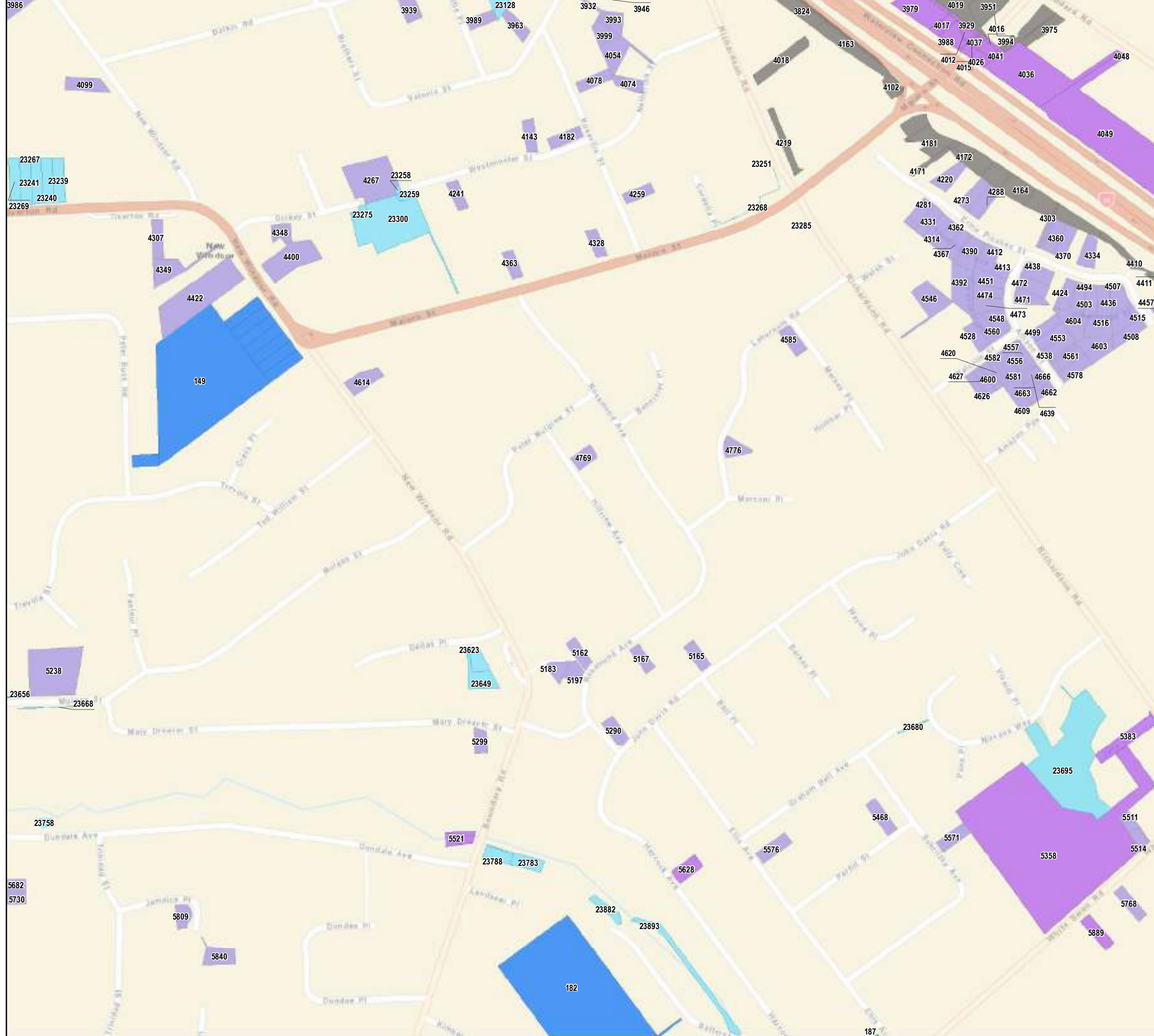
(Confidential, for discussion purposes only)

- Waikato-Tainui Area of Interest
 - Waikato-Tainui Raupatu Areas
 - Tamaki Makaurau RFR Area
 - Pare Hauraki RFR Area
 - Maniapoto Area of Interest
- Core Crown Land**
- Crown Forestry License
 - Department of Conservation
 - Ministry of Education
 - Land Information New Zealand
 - New Zealand Defence Force
 - Land Information New Zealand - Landbank
 - Other Core Crown Land
- Non-core Crown Land**
- New Zealand Transport Agency
 - Universities and other Educational Facilities
 - Housing New Zealand
 - Other Non-core Crown Land
 - Council land
 - Council-owned company



This Crown asset audit:
 *Reflects Te Arawhiti's preliminary understanding of Crown land holdings within the Waikato-Tainui area of interest without site-by-site confirmation or analysis by administering agencies;
 *Is based on the best available data as at June 2019; and
 *Does not signal the availability of the sites listed for Treaty settlement purposes.

Data Sources:
 Topographic and Cadastral information; Land Information New Zealand, Crown Copyright Reserved.
 Cartography: Jacobs New Zealand, June 2020
 Map Sources: Esri, HERE, Garmin, USGS, Intermap, INCREMENT P, NRCan, Esri Japan, METI, Esri China (Hong Kong), Esri Korea, Esri (Thailand), NGCC, (c) OpenStreetMap contributors, and the GIS User Community



Waikato-Tainui Crown Asset Audit Urban Enlargement Sheet 23

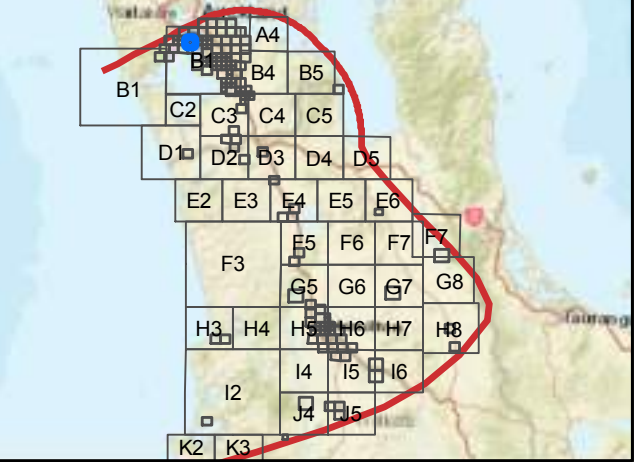
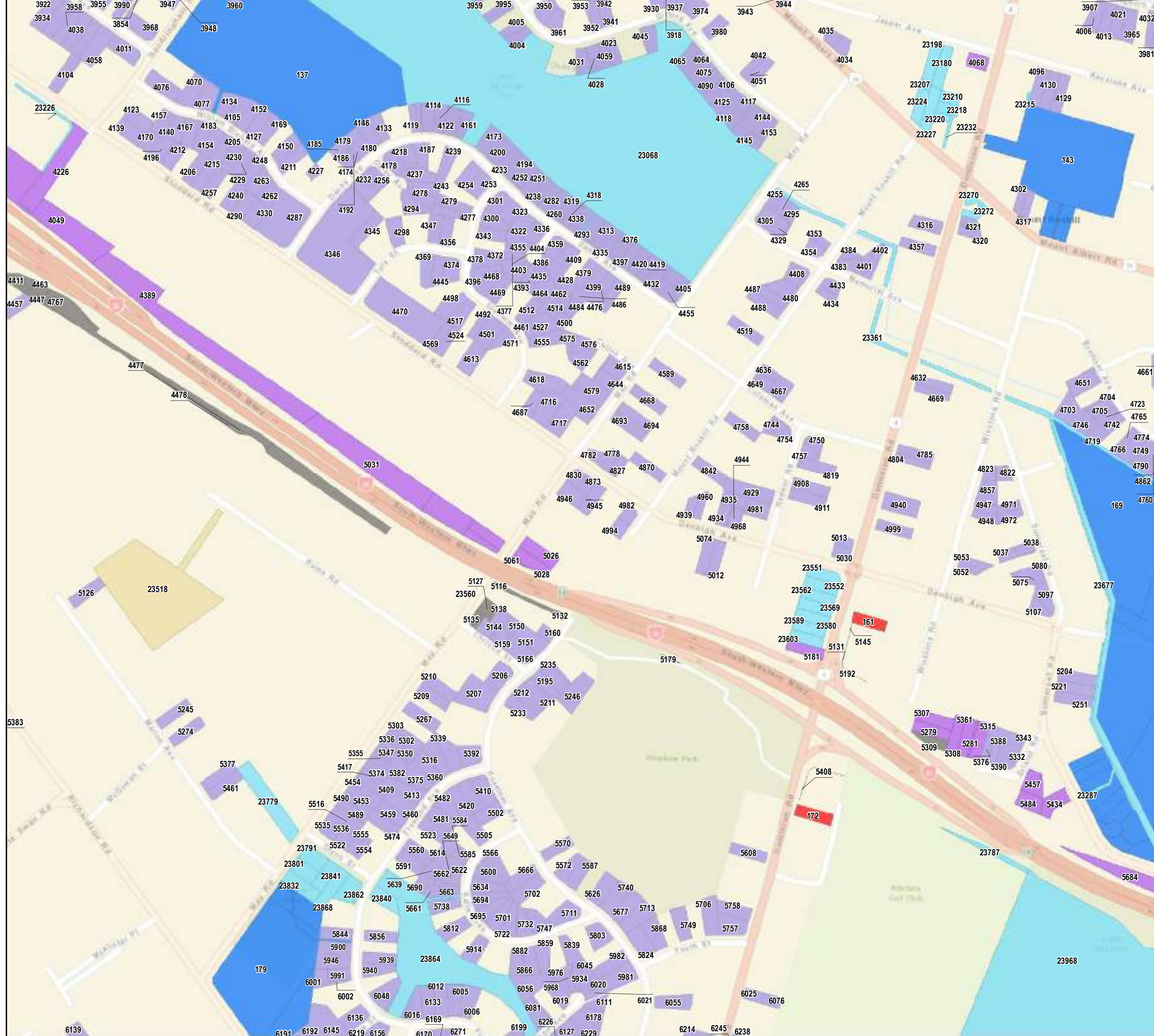
(Confidential, for discussion purposes only)

- Waikato-Tainui Area of Interest
- Waikato-Tainui Raupatu Areas
- Tamaki Makaurau RFR Area
- Pare Hauraki RFR Area
- Maniapoto Area of Interest
- Core Crown Land**
 - Crown Forestry License
 - Department of Conservation
 - Ministry of Education
 - Land Information New Zealand
 - New Zealand Defence Force
 - Land Information New Zealand - Landbank
 - Other Core Crown Land
- Non-core Crown Land**
 - New Zealand Transport Agency
 - Universities and other Educational Facilities
 - Housing New Zealand
 - Other Non-core Crown Land
 - Council land
 - Council-owned company



This Crown asset audit:
 *Reflects Te Arawhiti's preliminary understanding of Crown land holdings within the Waikato-Tainui area of interest without site-by-site confirmation or analysis by administering agencies;
 *Is based on the best available data as at June 2019; and
 *Does not signal the availability of the sites listed for Treaty settlement purposes.

Data Sources:
 Topographic and Cadastral information; Land Information New Zealand, Crown Copyright Reserved.
 Cartography: Jacobs New Zealand, June 2020
 Map Sources: Esri, HERE, Garmin, USGS, Intermap, INCREMENT P, NRCan, Esri Japan, METI, Esri China (Hong Kong), Esri Korea, Esri (Thailand), NGCC, (c) OpenStreetMap contributors, and the GIS User Community



Waikato-Tainui Crown Asset Audit Urban Enlargement Sheet 24

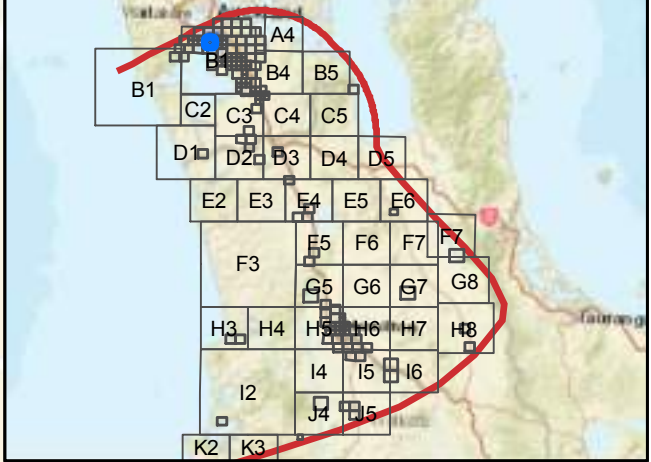
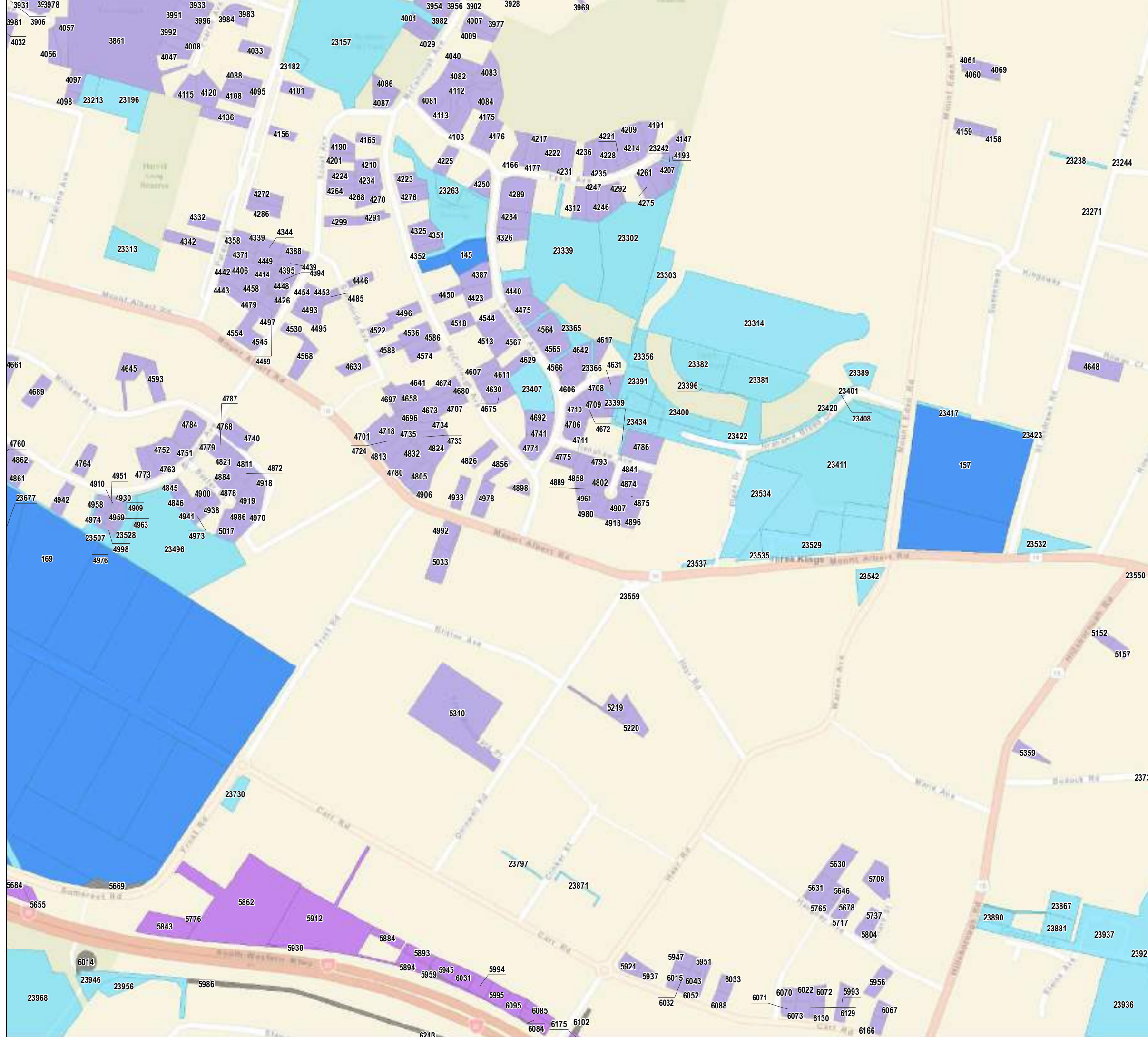
(Confidential, for discussion purposes only)

- Waikato-Tainui Area of Interest
 - Waikato-Tainui Raupatu Areas
 - Tamaki Makaurau RFR Area
 - Pare Hauraki RFR Area
 - Maniapoto Area of Interest
- Core Crown Land**
- Crown Forestry License
 - Department of Conservation
 - Ministry of Education
 - Land Information New Zealand
 - New Zealand Defence Force
 - Land Information New Zealand - Landbank
 - Other Core Crown Land
- Non-core Crown Land**
- New Zealand Transport Agency
 - Universities and other Educational Facilities
 - Housing New Zealand
 - Other Non-core Crown Land
 - Council land
 - Council-owned company



This Crown asset audit:
 *Reflects Te Arawhiti's preliminary understanding of Crown land holdings within the Waikato-Tainui area of interest without site-by-site confirmation or analysis by administering agencies;
 *Is based on the best available data as at June 2019; and
 *Does not signal the availability of the sites listed for Treaty settlement purposes.

Data Sources:
 Topographic and Cadastral information; Land Information New Zealand, Crown Copyright Reserved.
 Cartography: Jacobs New Zealand, June 2020
 Map Sources: Esri, HERE, Garmin, USGS, Intermap, INCREMENT P, NRCan, Esri Japan, METI, Esri China (Hong Kong), Esri Korea, Esri (Thailand), NGCC, (c) OpenStreetMap contributors, and the GIS User Community



Waikato-Tainui Crown Asset Audit Urban Enlargement Sheet 25

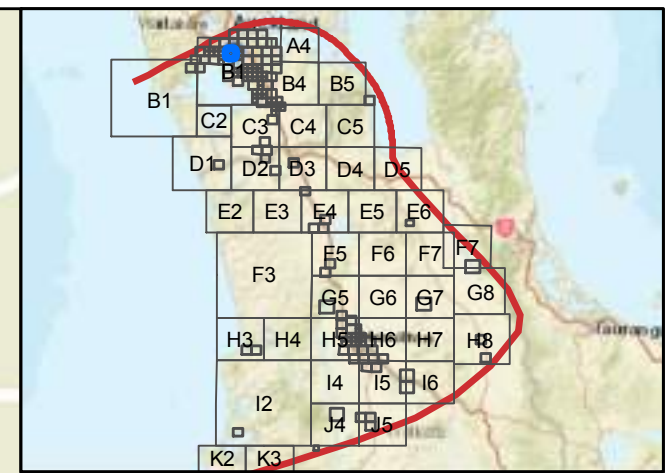
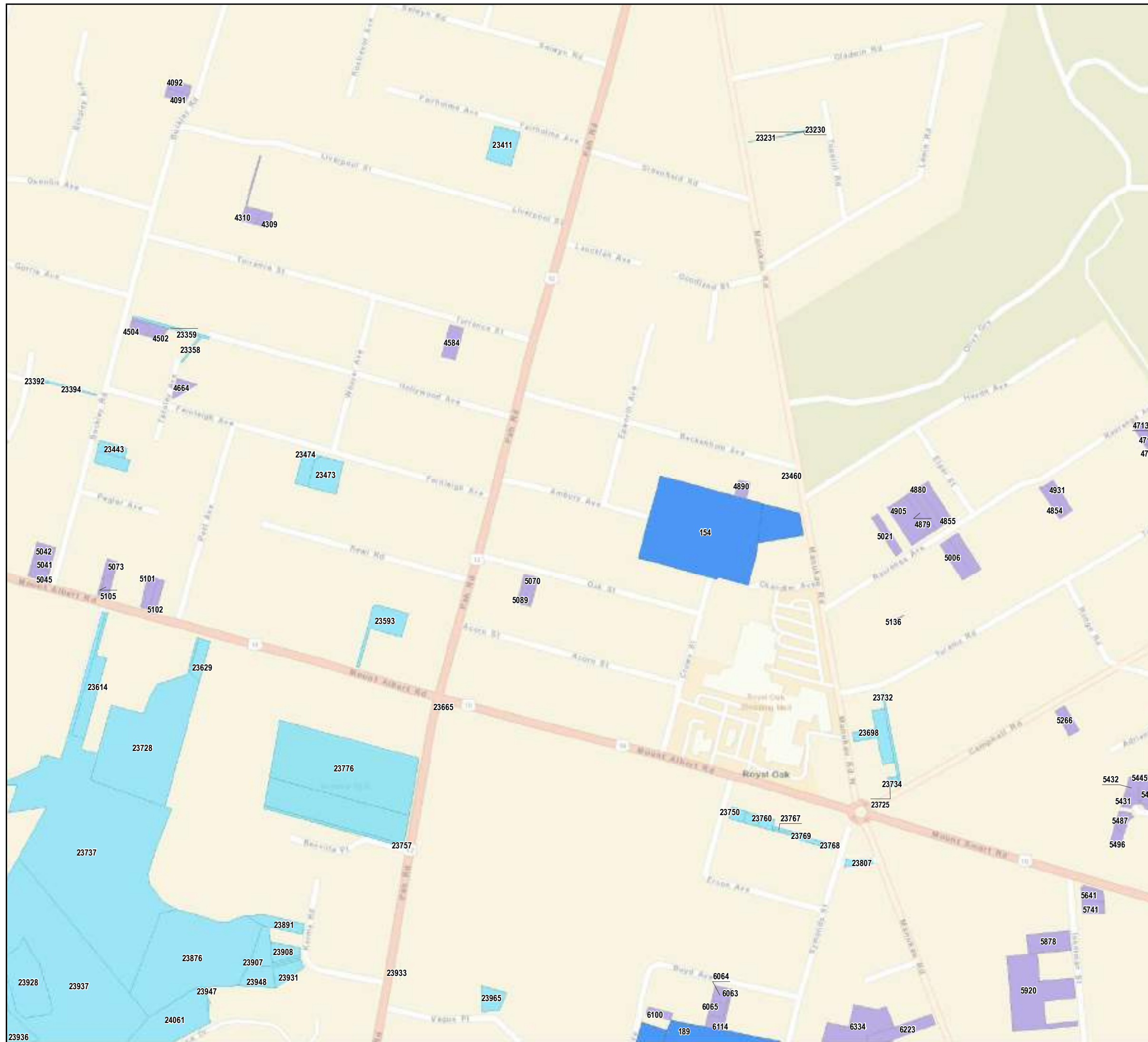
(Confidential, for discussion purposes only)

- Waikato-Tainui Area of Interest
 - Waikato-Tainui Raupatu Areas
 - Tamaki Makaurau RFR Area
 - Pare Hauraki RFR Area
 - Maniapoto Area of Interest
- Core Crown Land**
- Crown Forestry License
 - Department of Conservation
 - Ministry of Education
 - Land Information New Zealand
 - New Zealand Defence Force
 - Land Information New Zealand - Landbank
 - Other Core Crown Land
- Non-core Crown Land**
- New Zealand Transport Agency
 - Universities and other Educational Facilities
 - Housing New Zealand
 - Other Non-core Crown Land
 - Council land
 - Council-owned company



This Crown asset audit:
 *Reflects Te Arawhiti's preliminary understanding of Crown land holdings within the Waikato-Tainui area of interest without site-by-site confirmation or analysis by administering agencies;
 *Is based on the best available data as at June 2019; and
 *Does not signal the availability of the sites listed for Treaty settlement purposes.

Data Sources:
 Topographic and Cadastral information; Land Information New Zealand, Crown Copyright Reserved.
 Cartography: Jacobs New Zealand, June 2020
 Map Sources: Esri, HERE, Garmin, USGS, Intermap, INCREMENT P, NRCan, Esri Japan, METI, Esri China (Hong Kong), Esri Korea, Esri (Thailand), NGCC, (c) OpenStreetMap contributors, and the GIS User Community



Waikato-Tainui Crown Asset Audit Urban Enlargement Sheet 26

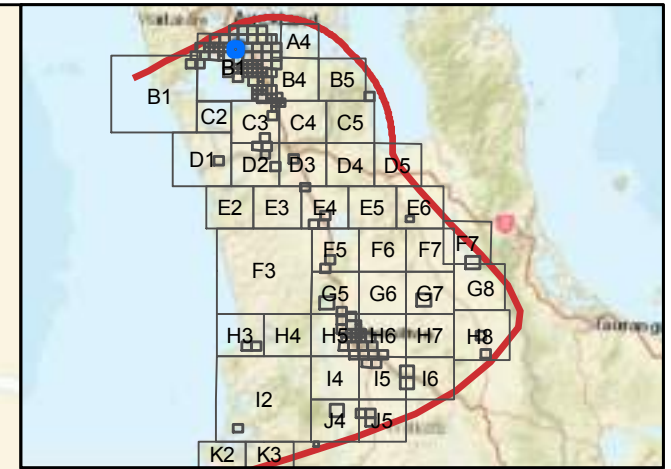
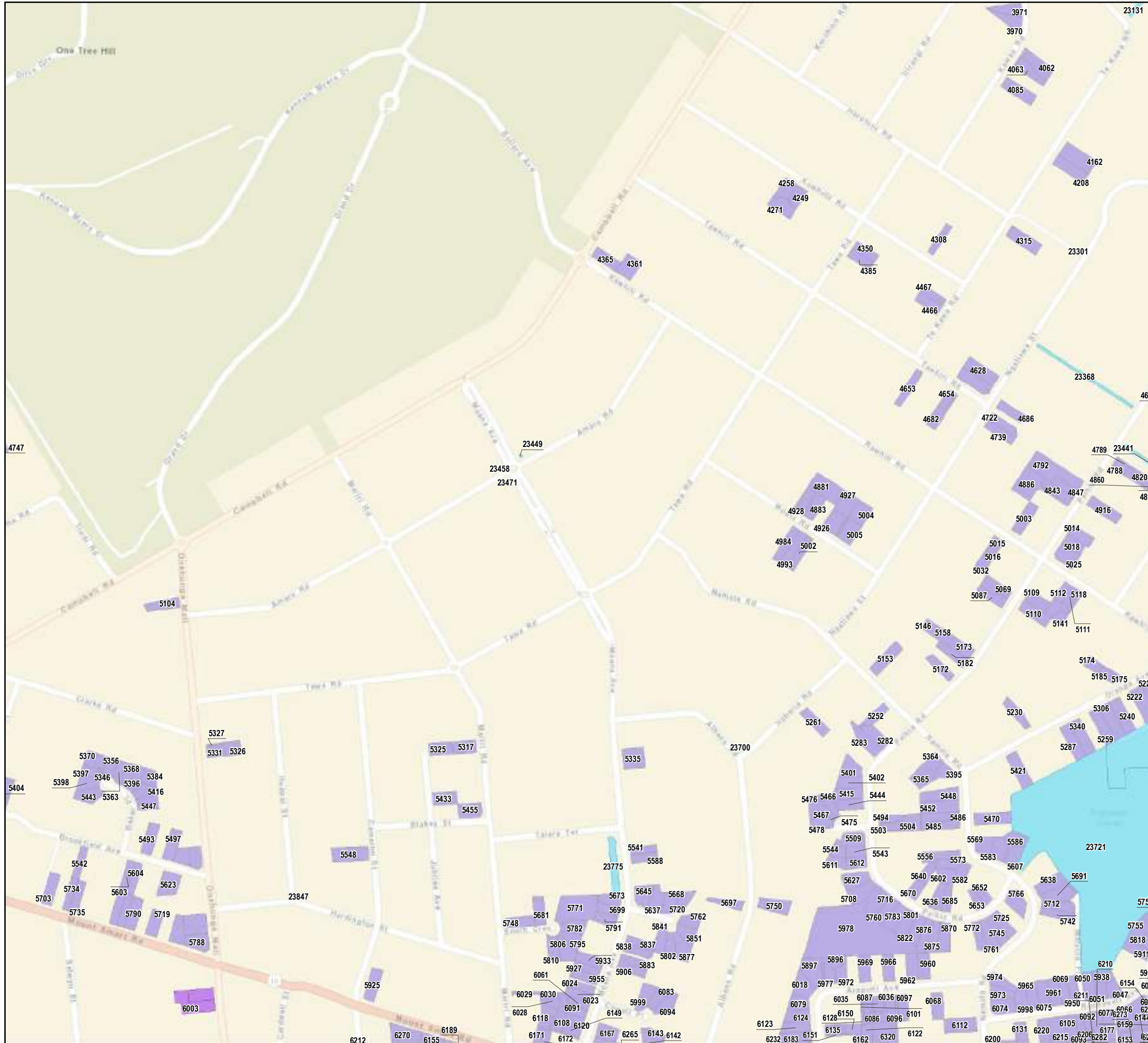
(Confidential, for discussion purposes only)

- Waikato-Tainui Area of Interest
- Waikato-Tainui Raupatu Areas
- Tamaki Makaurau RFR Area
- Pare Hauraki RFR Area
- Maniapoto Area of Interest
- Core Crown Land**
- Crown Forestry License
- Department of Conservation
- Ministry of Education
- Land Information New Zealand
- New Zealand Defence Force
- Land Information New Zealand - Landbank
- Other Core Crown Land
- Non-core Crown Land**
- New Zealand Transport Agency
- Universities and other Educational Facilities
- Housing New Zealand
- Other Non-core Crown Land
- Council land
- Council-owned company



This Crown asset audit:
 *Reflects Te Arawhiti's preliminary understanding of Crown land holdings within the Waikato-Tainui area of interest without site-by-site confirmation or analysis by administering agencies;
 *Is based on the best available data as at June 2019; and
 *Does not signal the availability of the sites listed for Treaty settlement purposes.

Data Sources:
 Topographic and Cadastral information; Land Information New Zealand, Crown Copyright Reserved.
 Cartography: Jacobs New Zealand, June 2020
 Map Sources: Esri, HERE, Garmin, USGS, Intermap, INCREMENT P, NRCan, Esri Japan, METI, Esri China (Hong Kong), Esri Korea, Esri (Thailand), NGCC, (c) OpenStreetMap contributors, and the GIS User Community



Waikato-Tainui Crown Asset Audit Urban Enlargement Sheet 27

(Confidential, for discussion purposes only)

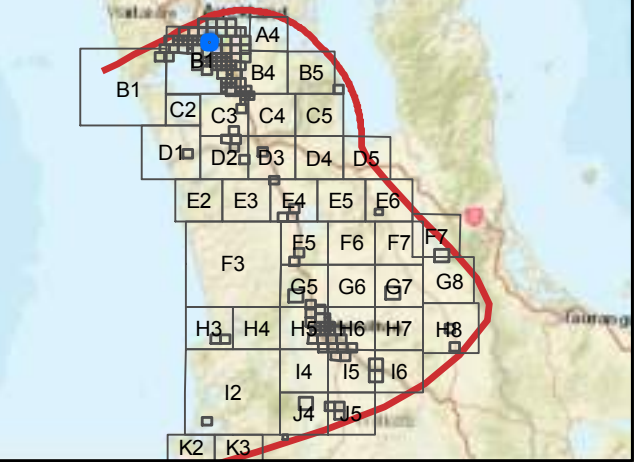
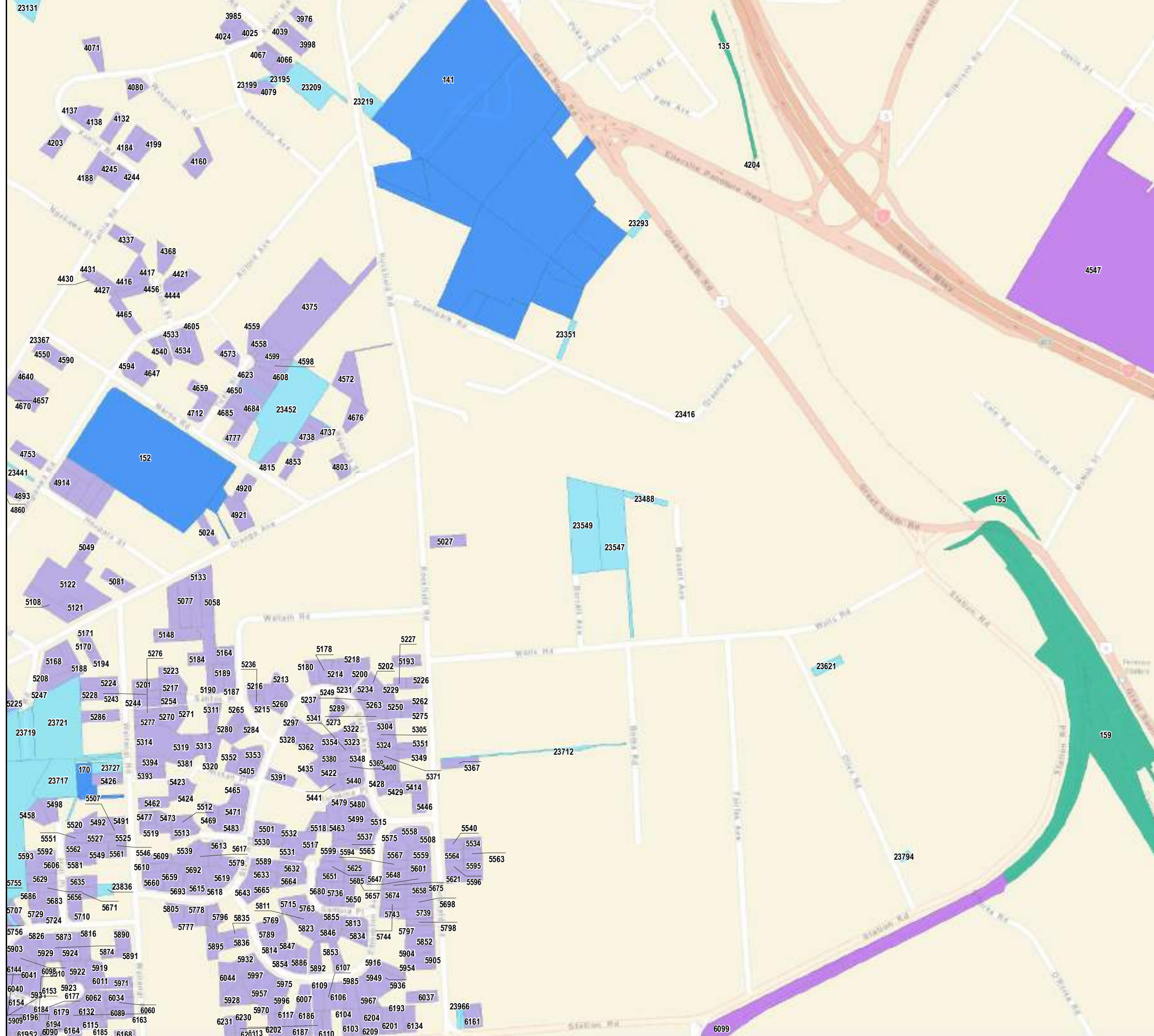
- Waikato-Tainui Area of Interest
 - Waikato-Tainui Raupatu Areas
 - Tamaki Makaurau RFR Area
 - Pare Hauraki RFR Area
 - Maniapoto Area of Interest
- Core Crown Land**
- Crown Forestry License
 - Department of Conservation
 - Ministry of Education
 - Land Information New Zealand
 - New Zealand Defence Force
 - Land Information New Zealand - Landbank
 - Other Core Crown Land
- Non-core Crown Land**
- New Zealand Transport Agency
 - Universities and other Educational Facilities
 - Housing New Zealand
 - Other Non-core Crown Land
 - Council land
 - Council-owned company



This Crown asset audit:

- *Reflects Te Arawhiti's preliminary understanding of Crown land holdings within the Waikato-Tainui area of interest without site-by-site confirmation or analysis by administering agencies;
- *Is based on the best available data as at June 2019; and
- *Does not signal the availability of the sites listed for Treaty settlement purposes.

Data Sources:
Topographic and Cadastral information; Land Information New Zealand, Crown Copyright Reserved.
Cartography: Jacobs New Zealand, June 2020
Map Sources: Esri, HERE, Garmin, USGS, Intermap, INCREMENT P, NRCan, Esri Japan, METI, Esri China (Hong Kong), Esri Korea, Esri (Thailand), NGCC, (c) OpenStreetMap contributors, and the GIS User Community



Waikato-Tainui Crown Asset Audit Urban Enlargement Sheet 28

(Confidential, for discussion purposes only)

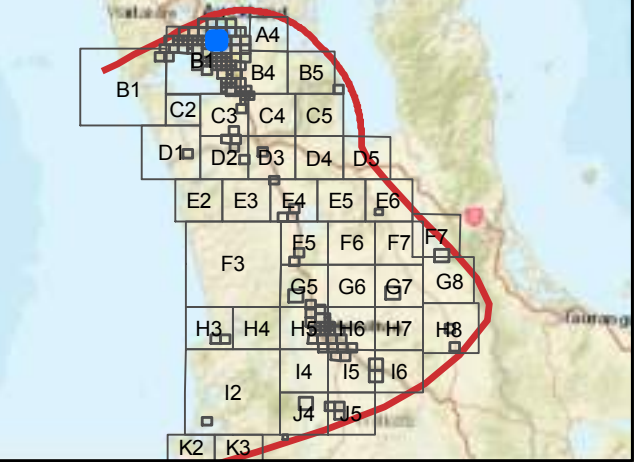
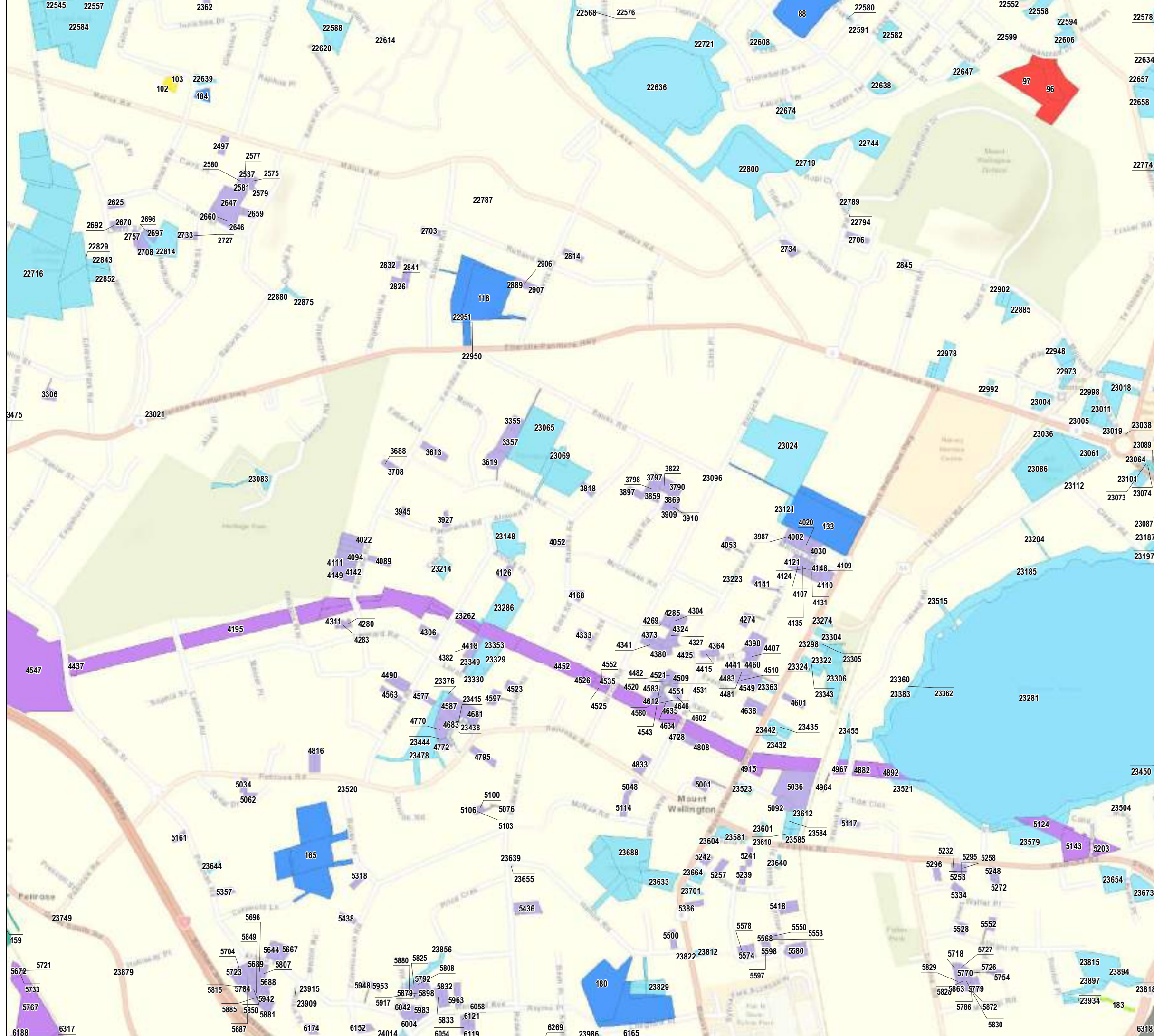
- Waikato-Tainui Area of Interest
- Waikato-Tainui Raupatu Areas
- Tamaki Makaurau RFR Area
- Pare Hauraki RFR Area
- Maniapoto Area of Interest
- Core Crown Land**
- Crown Forestry License
- Department of Conservation
- Ministry of Education
- Land Information New Zealand
- New Zealand Defence Force
- Land Information New Zealand - Landbank
- Other Core Crown Land
- Non-core Crown Land**
- New Zealand Transport Agency
- Universities and other Educational Facilities
- Housing New Zealand
- Other Non-core Crown Land
- Council land
- Council-owned company



This Crown asset audit:

- *Reflects Te Arawhiti's preliminary understanding of Crown land holdings within the Waikato-Tainui area of interest without site-by-site confirmation or analysis by administering agencies;
- *Is based on the best available data as at June 2019; and
- *Does not signal the availability of the sites listed for Treaty settlement purposes.

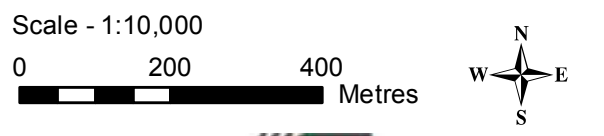
Data Sources:
Topographic and Cadastral information; Land Information New Zealand, Crown Copyright Reserved.
Cartography: Jacobs New Zealand, June 2020
Map Sources: Esri, HERE, Garmin, USGS, Intermap, INCREMENT P, NRCan, Esri Japan, METI, Esri China (Hong Kong), Esri Korea, Esri (Thailand), NGCC, (c) OpenStreetMap contributors, and the GIS User Community



Waikato-Tainui Crown Asset Audit Urban Enlargement Sheet 29

(Confidential, for discussion purposes only)

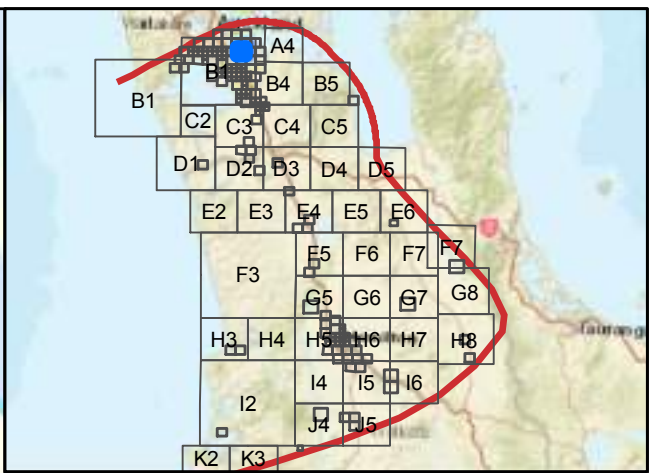
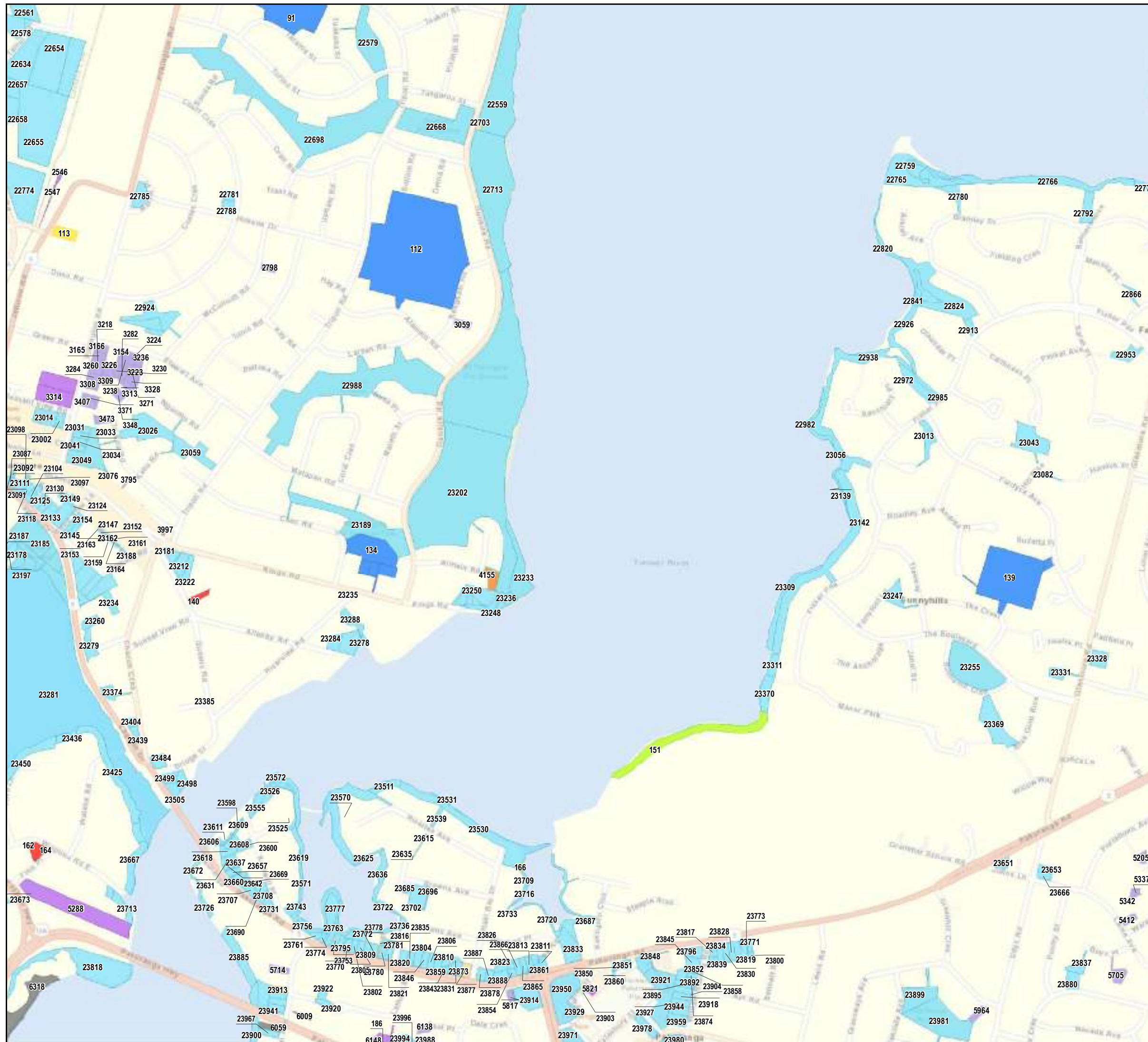
- Waikato-Tainui Area of Interest
- Waikato-Tainui Raupatu Areas
- Tamaki Makaurau RFR Area
- Pare Hauraki RFR Area
- Maniapoto Area of Interest
- Core Crown Land**
- Crown Forestry License
- Department of Conservation
- Ministry of Education
- Land Information New Zealand
- New Zealand Defence Force
- Land Information New Zealand - Landbank
- Other Core Crown Land
- Non-core Crown Land**
- New Zealand Transport Agency
- Universities and other Educational Facilities
- Housing New Zealand
- Other Non-core Crown Land
- Council land
- Council-owned company



This Crown asset audit:

- *Reflects Te Arawhiti's preliminary understanding of Crown land holdings within the Waikato-Tainui area of interest without site-by-site confirmation or analysis by administering agencies;
- *Is based on the best available data as at June 2019; and
- *Does not signal the availability of the sites listed for Treaty settlement purposes.

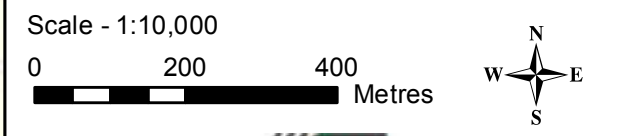
Data Sources:
Topographic and Cadastral information; Land Information New Zealand, Crown Copyright Reserved.
Cartography: Jacobs New Zealand, June 2020
Map Sources: Esri, HERE, Garmin, USGS, Intermap, INCREMENT P, NRCan, Esri Japan, METI, Esri China (Hong Kong), Esri Korea, Esri (Thailand), NGCC, (c) OpenStreetMap contributors, and the GIS User Community



Waikato-Tainui Crown Asset Audit Urban Enlargement Sheet 30

(Confidential, for discussion purposes only)

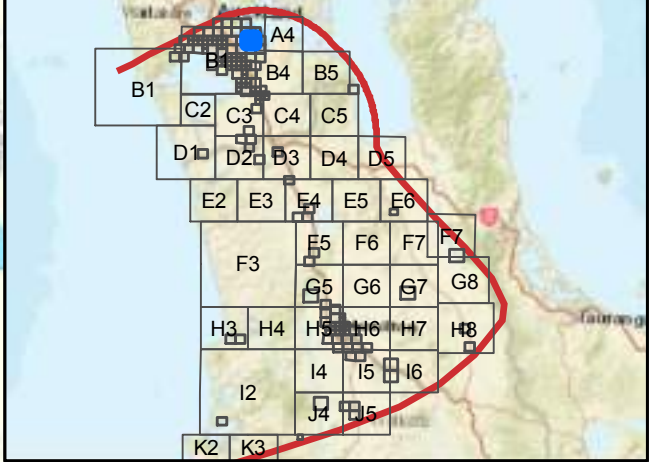
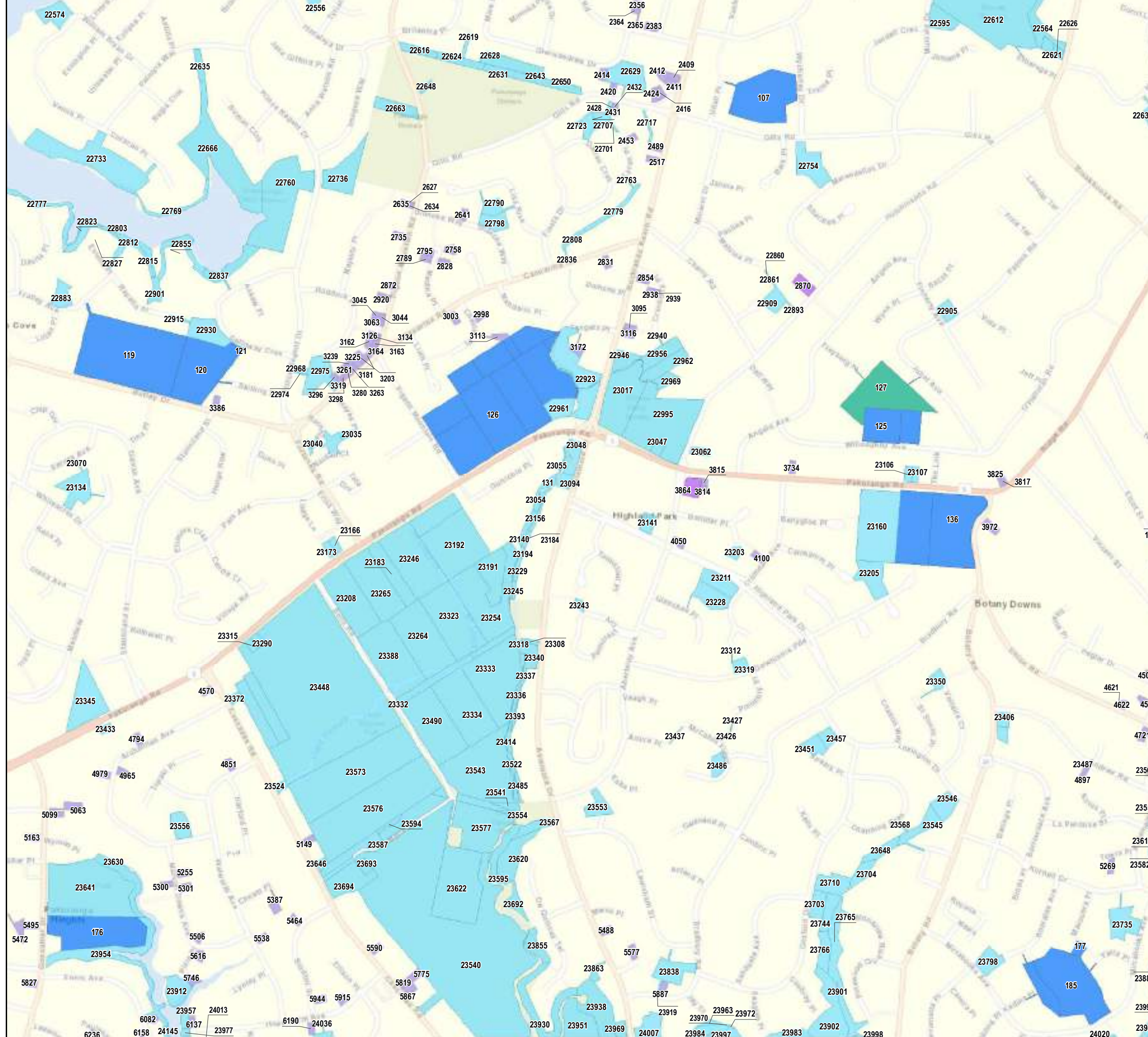
- Waikato-Tainui Area of Interest
 - Waikato-Tainui Raupatu Areas
 - Tamaki Makaurau RFR Area
 - Pare Hauraki RFR Area
 - Maniapoto Area of Interest
- Core Crown Land**
- Crown Forestry License
 - Department of Conservation
 - Ministry of Education
 - Land Information New Zealand
 - New Zealand Defence Force
 - Land Information New Zealand - Landbank
 - Other Core Crown Land
- Non-core Crown Land**
- New Zealand Transport Agency
 - Universities and other Educational Facilities
 - Housing New Zealand
 - Other Non-core Crown Land
 - Council land
 - Council-owned company



This Crown asset audit:

- *Reflects Te Arawhiti's preliminary understanding of Crown land holdings within the Waikato-Tainui area of interest without site-by-site confirmation or analysis by administering agencies;
- *Is based on the best available data as at June 2019; and
- *Does not signal the availability of the sites listed for Treaty settlement purposes.

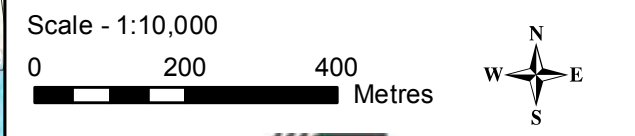
Data Sources:
Topographic and Cadastral information; Land Information New Zealand, Crown Copyright Reserved.
Cartography: Jacobs New Zealand, June 2020
Map Sources: Esri, HERE, Garmin, USGS, Intermap, INCREMENT P, NRCan, Esri Japan, METI, Esri China (Hong Kong), Esri Korea, Esri (Thailand), NGCC, (c) OpenStreetMap contributors, and the GIS User Community



Waikato-Tainui Crown Asset Audit Urban Enlargement Sheet 31

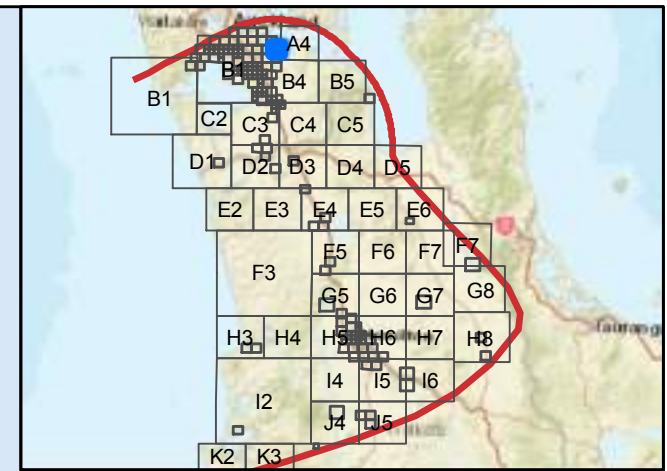
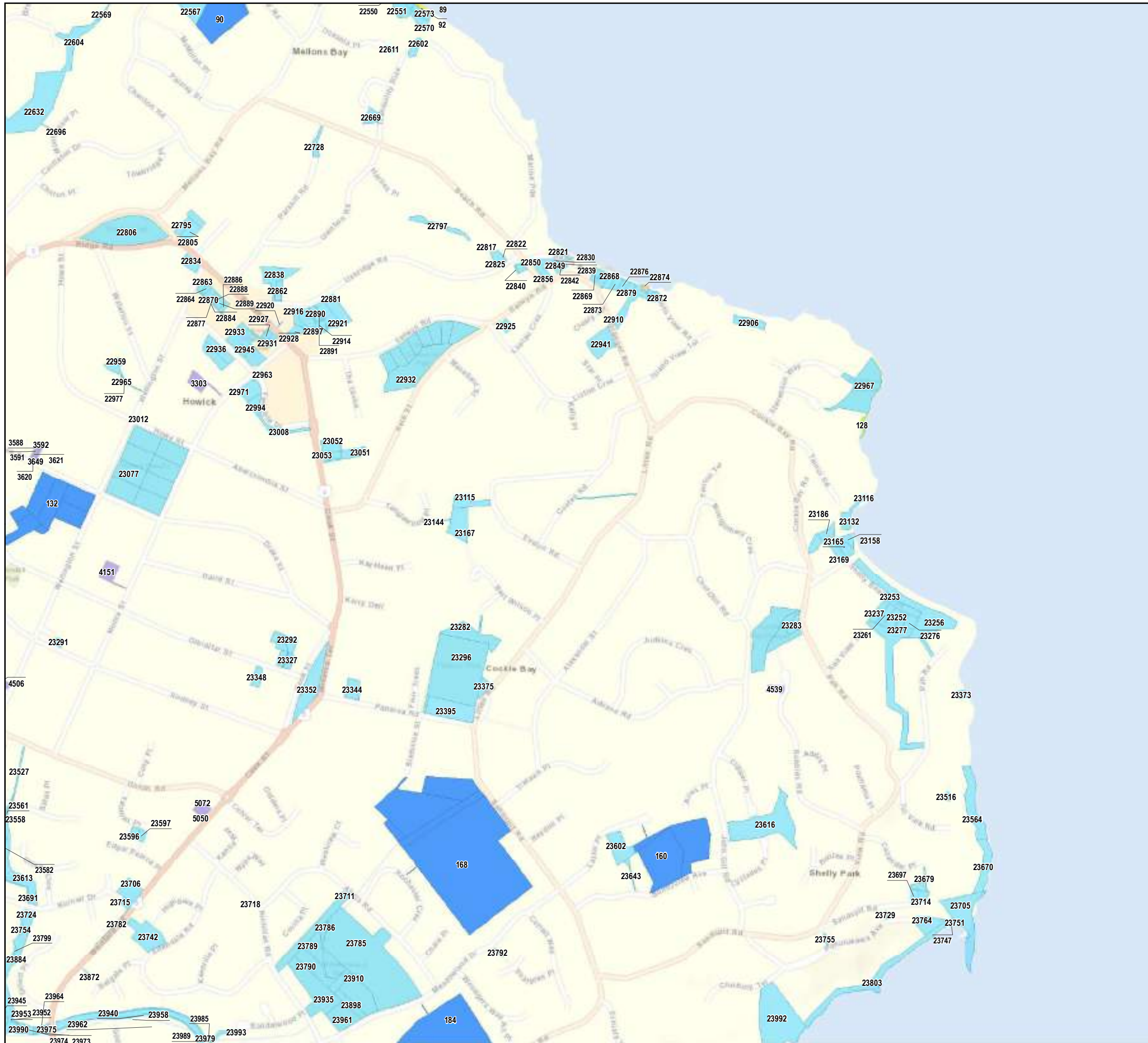
(Confidential, for discussion purposes only)

- Waikato-Tainui Area of Interest
- Waikato-Tainui Raupatu Areas
- Tamaki Makaurau RFR Area
- Pare Hauraki RFR Area
- Maniapoto Area of Interest
- Core Crown Land**
 - Crown Forestry License
 - Department of Conservation
 - Ministry of Education
 - Land Information New Zealand
 - New Zealand Defence Force
 - Land Information New Zealand - Landbank
 - Other Core Crown Land
- Non-core Crown Land**
 - New Zealand Transport Agency
 - Universities and other Educational Facilities
 - Housing New Zealand
 - Other Non-core Crown Land
 - Council land
 - Council-owned company



This Crown asset audit:
 *Reflects Te Arawhiti's preliminary understanding of Crown land holdings within the Waikato-Tainui area of interest without site-by-site confirmation or analysis by administering agencies;
 *Is based on the best available data as at June 2019; and
 *Does not signal the availability of the sites listed for Treaty settlement purposes.

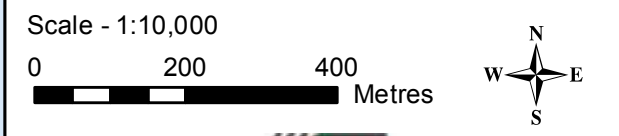
Data Sources:
 Topographic and Cadastral information; Land Information New Zealand, Crown Copyright Reserved.
 Cartography: Jacobs New Zealand, June 2020
 Map Sources: Esri, HERE, Garmin, USGS, Intermap, INCREMENT P, NRCan, Esri Japan, METI, Esri China (Hong Kong), Esri Korea, Esri (Thailand), NGCC, (c) OpenStreetMap contributors, and the GIS User Community



Waikato-Tainui Crown Asset Audit Urban Enlargement Sheet 32

(Confidential, for discussion purposes only)

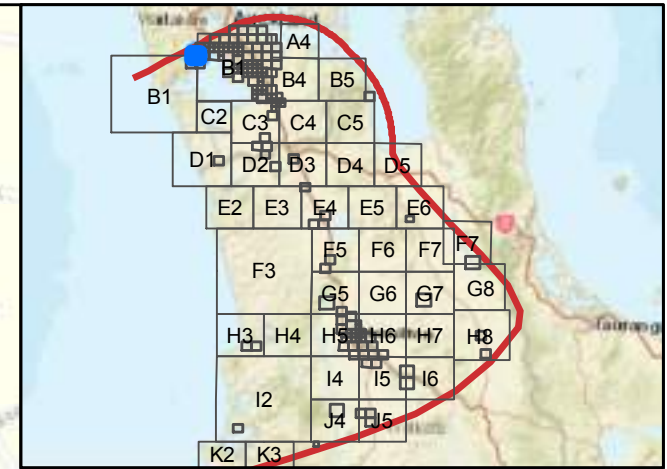
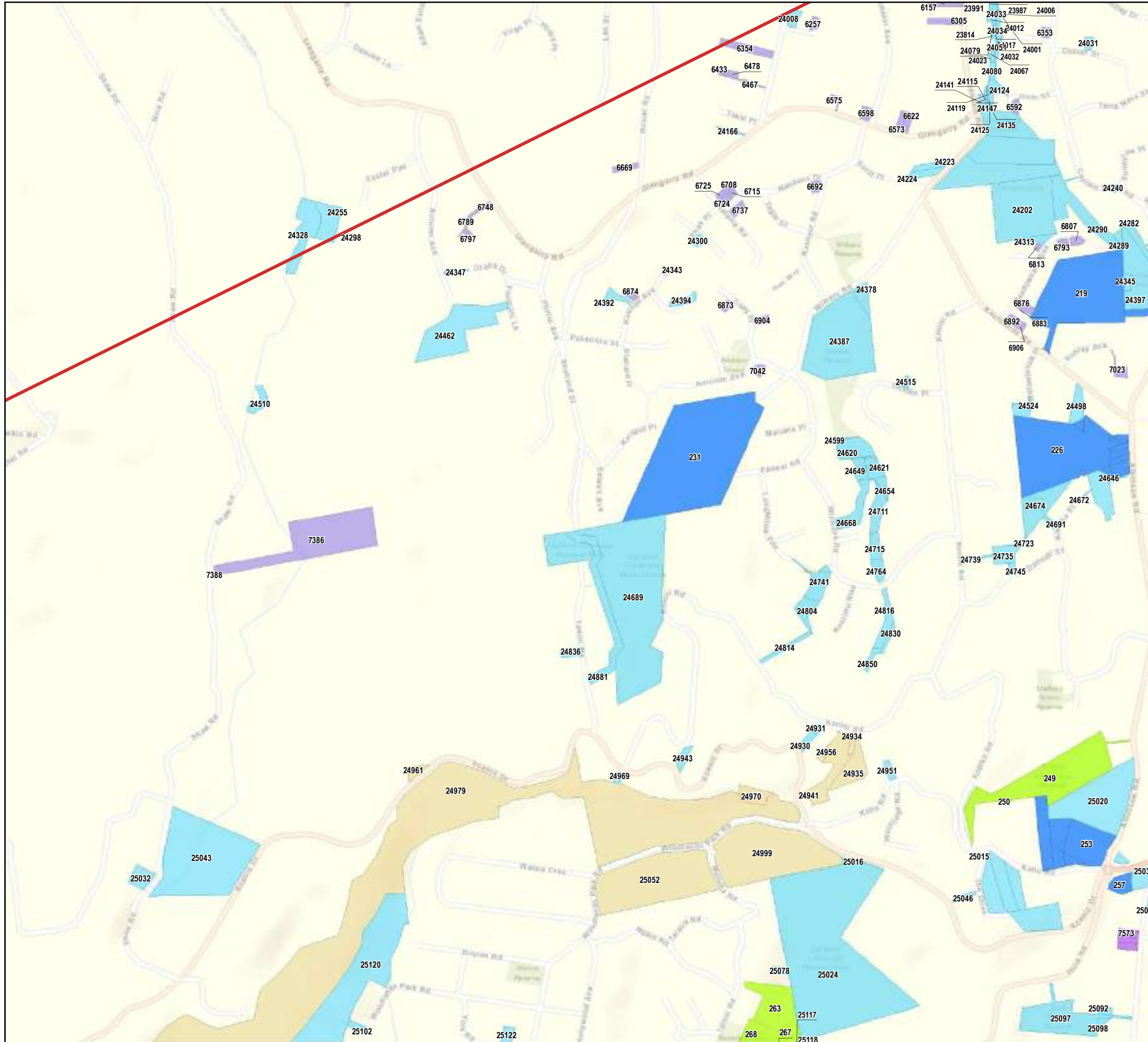
- Waikato-Tainui Area of Interest
 - Waikato-Tainui Raupatu Areas
 - Tamaki Makaurau RFR Area
 - Pare Hauraki RFR Area
 - Maniapoto Area of Interest
- Core Crown Land**
- Crown Forestry License
 - Department of Conservation
 - Ministry of Education
 - Land Information New Zealand
 - New Zealand Defence Force
 - Land Information New Zealand - Landbank
 - Other Core Crown Land
- Non-core Crown Land**
- New Zealand Transport Agency
 - Universities and other Educational Facilities
 - Housing New Zealand
 - Other Non-core Crown Land
 - Council land
 - Council-owned company



This Crown asset audit:

- *Reflects Te Arawhiti's preliminary understanding of Crown land holdings within the Waikato-Tainui area of interest without site-by-site confirmation or analysis by administering agencies;
- *Is based on the best available data as at June 2019; and
- *Does not signal the availability of the sites listed for Treaty settlement purposes.

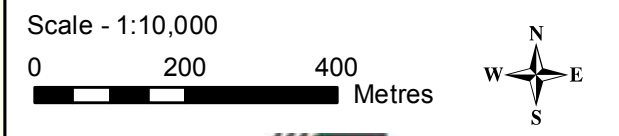
Data Sources:
Topographic and Cadastral information; Land Information New Zealand, Crown Copyright Reserved.
Cartography: Jacobs New Zealand, June 2020
Map Sources: Esri, HERE, Garmin, USGS, Intermap, INCREMENT P, NRCan, Esri Japan, METI, Esri China (Hong Kong), Esri Korea, Esri (Thailand), NGCC, (c) OpenStreetMap contributors, and the GIS User Community



Waikato-Tainui Crown Asset Audit Urban Enlargement Sheet 33

(Confidential, for discussion purposes only)

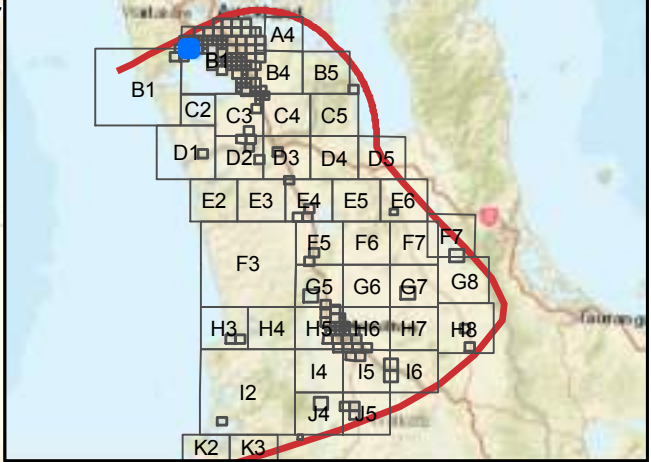
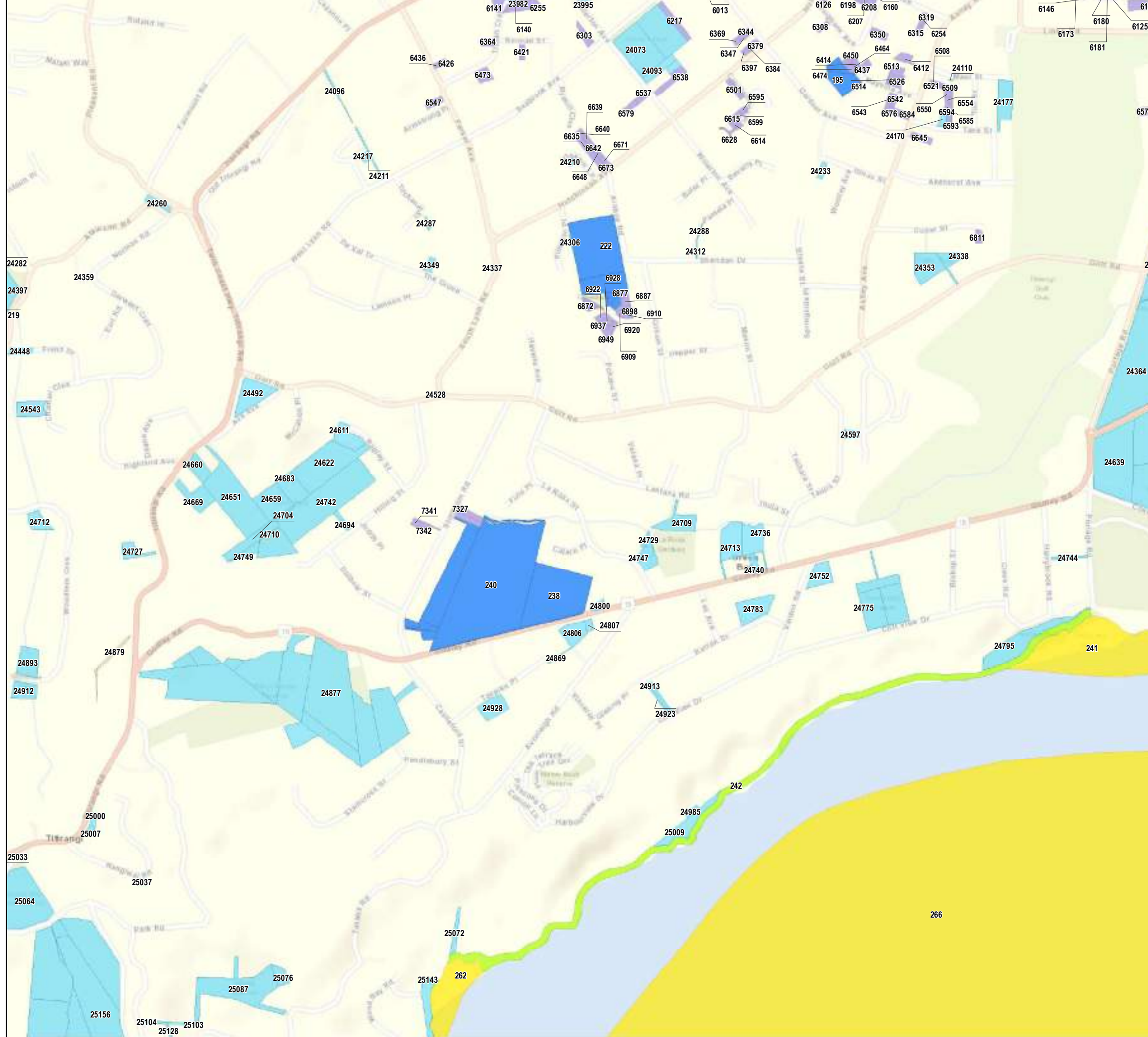
- Waikato-Tainui Area of Interest
 - Waikato-Tainui Raupatu Areas
 - Tamaki Makaurau RFR Area
 - Pare Hauraki RFR Area
 - Maniapoto Area of Interest
- Core Crown Land**
- Crown Forestry License
 - Department of Conservation
 - Ministry of Education
 - Land Information New Zealand
 - New Zealand Defence Force
 - Land Information New Zealand - Landbank
 - Other Core Crown Land
- Non-core Crown Land**
- New Zealand Transport Agency
 - Universities and other Educational Facilities
 - Housing New Zealand
 - Other Non-core Crown Land
 - Council land
 - Council-owned company



This Crown asset audit:

- *Reflects Te Arawhiti's preliminary understanding of Crown land holdings within the Waikato-Tainui area of interest without site-by-site confirmation or analysis by administering agencies;
- *Is based on the best available data as at June 2019; and
- *Does not signal the availability of the sites listed for Treaty settlement purposes.

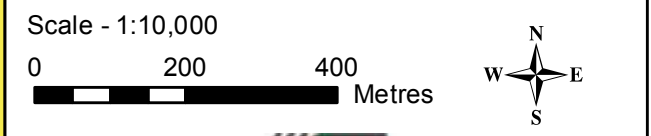
Data Sources:
Topographic and Cadastral information; Land Information New Zealand, Crown Copyright Reserved.
Cartography: Jacobs New Zealand, June 2020
Map Sources: Esri, HERE, Garmin, USGS, Intermap, INCREMENT P, NRCan, Esri Japan, METI, Esri China (Hong Kong), Esri Korea, Esri (Thailand), NGCC, (c) OpenStreetMap contributors, and the GIS User Community



Waikato-Tainui Crown Asset Audit Urban Enlargement Sheet 34

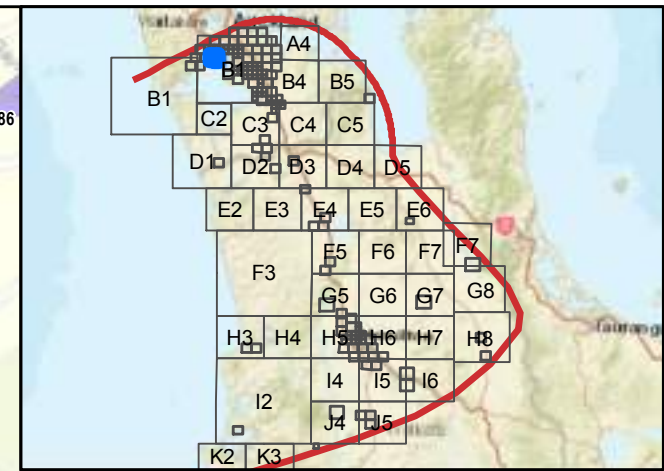
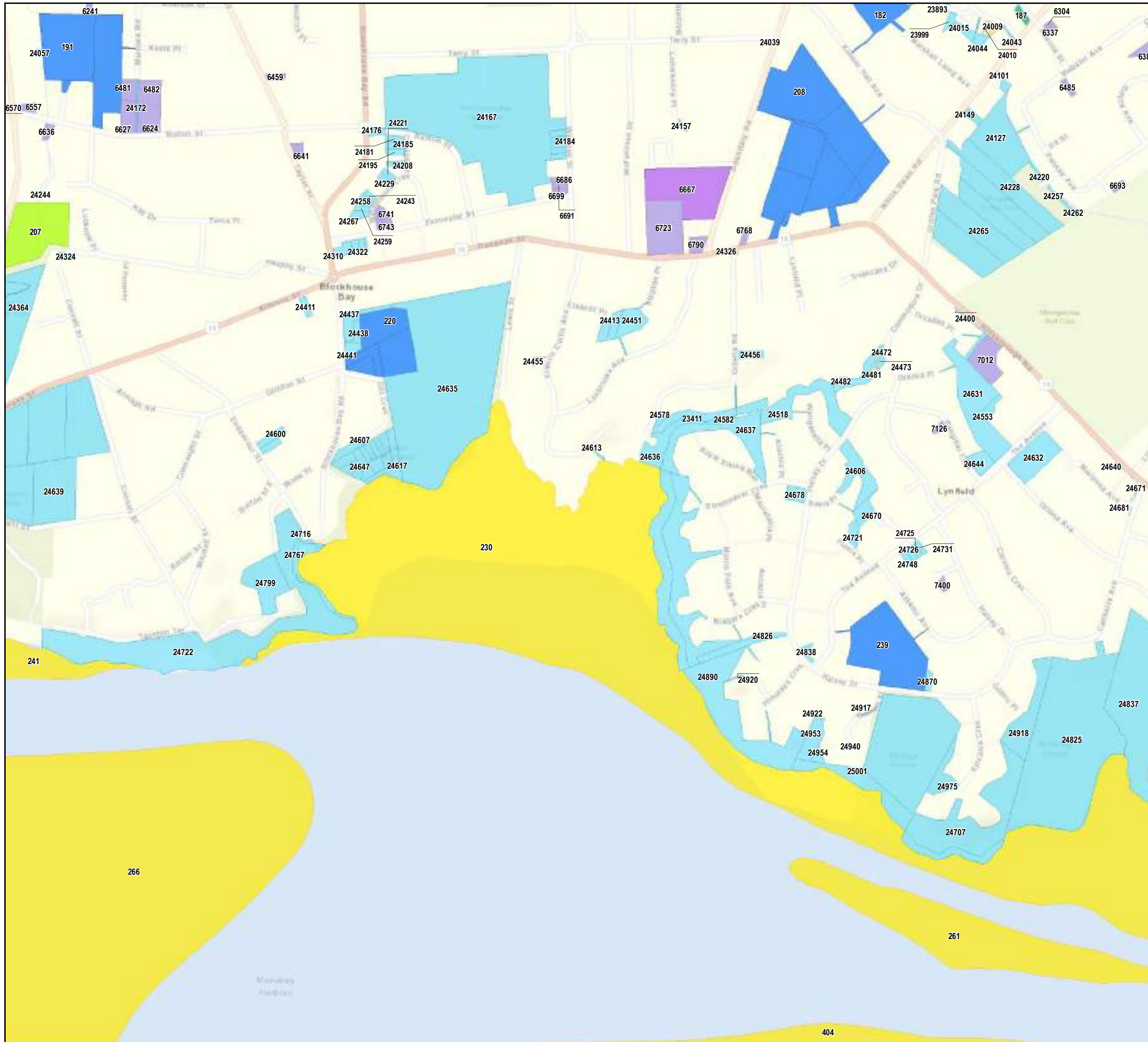
(Confidential, for discussion purposes only)

- Waikato-Tainui Area of Interest
- Waikato-Tainui Raupatu Areas
- Tamaki Makaurau RFR Area
- Pare Hauraki RFR Area
- Maniapoto Area of Interest
- Core Crown Land**
- Crown Forestry License
- Department of Conservation
- Ministry of Education
- Land Information New Zealand
- New Zealand Defence Force
- Land Information New Zealand - Landbank
- Other Core Crown Land
- Non-core Crown Land**
- New Zealand Transport Agency
- Universities and other Educational Facilities
- Housing New Zealand
- Other Non-core Crown Land
- Council land
- Council-owned company



This Crown asset audit:
 *Reflects Te Arawhiti's preliminary understanding of Crown land holdings within the Waikato-Tainui area of interest without site-by-site confirmation or analysis by administering agencies;
 *Is based on the best available data as at June 2019; and
 *Does not signal the availability of the sites listed for Treaty settlement purposes.

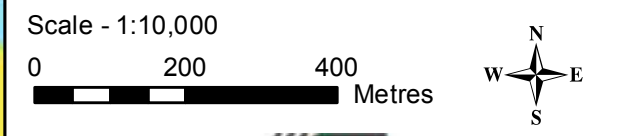
Data Sources:
 Topographic and Cadastral information; Land Information New Zealand, Crown Copyright Reserved.
 Cartography: Jacobs New Zealand, June 2020
 Map Sources: Esri, HERE, Garmin, USGS, Intermap, INCREMENT P, NRCan, Esri Japan, METI, Esri China (Hong Kong), Esri Korea, Esri (Thailand), NGCC, (c) OpenStreetMap contributors, and the GIS User Community



Waikato-Tainui Crown Asset Audit Urban Enlargement Sheet 35

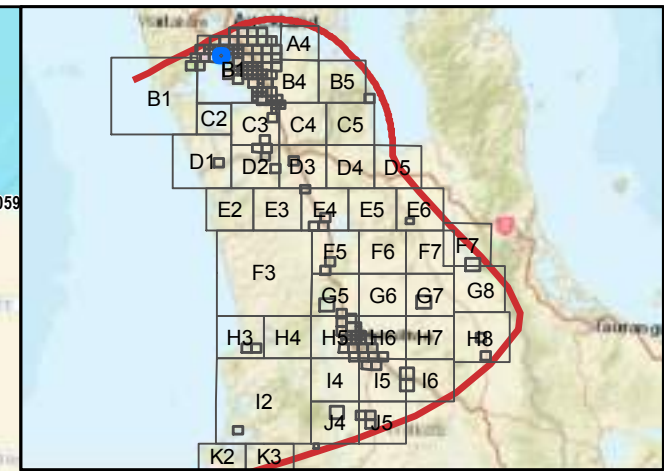
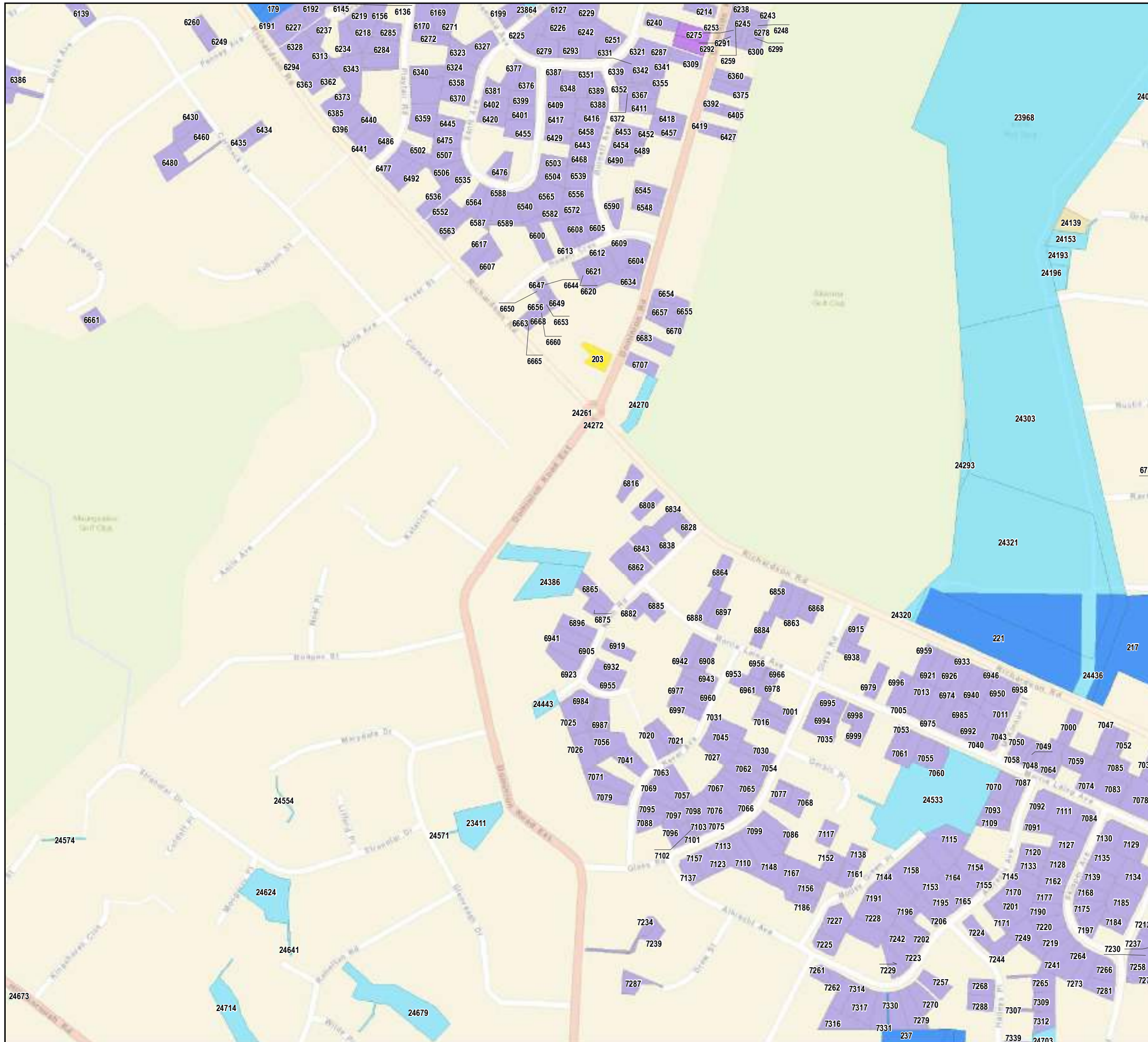
(Confidential, for discussion purposes only)

- Waikato-Tainui Area of Interest
- Waikato-Tainui Raupatu Areas
- Tamaki Makaurau RFR Area
- Pare Hauraki RFR Area
- Maniapoto Area of Interest
- Core Crown Land**
- Crown Forestry License
- Department of Conservation
- Ministry of Education
- Land Information New Zealand
- New Zealand Defence Force
- Land Information New Zealand - Landbank
- Other Core Crown Land
- Non-core Crown Land**
- New Zealand Transport Agency
- Universities and other Educational Facilities
- Housing New Zealand
- Other Non-core Crown Land
- Council land
- Council-owned company



This Crown asset audit:
 *Reflects Te Arawhiti's preliminary understanding of Crown land holdings within the Waikato-Tainui area of interest without site-by-site confirmation or analysis by administering agencies;
 *Is based on the best available data as at June 2019; and
 *Does not signal the availability of the sites listed for Treaty settlement purposes.

Data Sources:
 Topographic and Cadastral information; Land Information New Zealand, Crown Copyright Reserved.
 Cartography: Jacobs New Zealand, June 2020
 Map Sources: Esri, HERE, Garmin, USGS, Intermap, INCREMENT P, NRCan, Esri Japan, METI, Esri China (Hong Kong), Esri Korea, Esri (Thailand), NGCC, (c) OpenStreetMap contributors, and the GIS User Community



Waikato-Tainui Crown Asset Audit Urban Enlargement Sheet 36

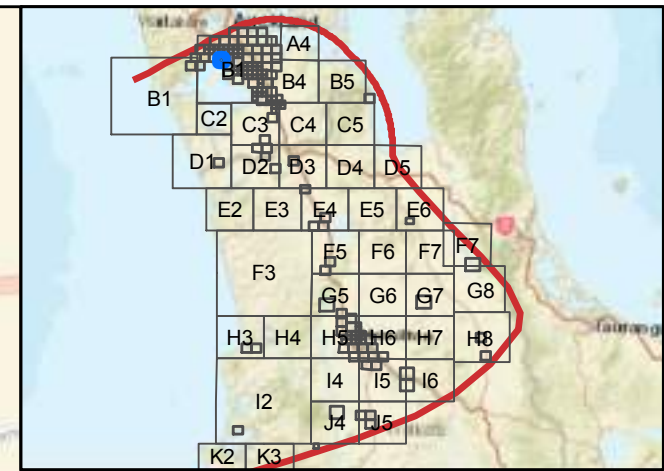
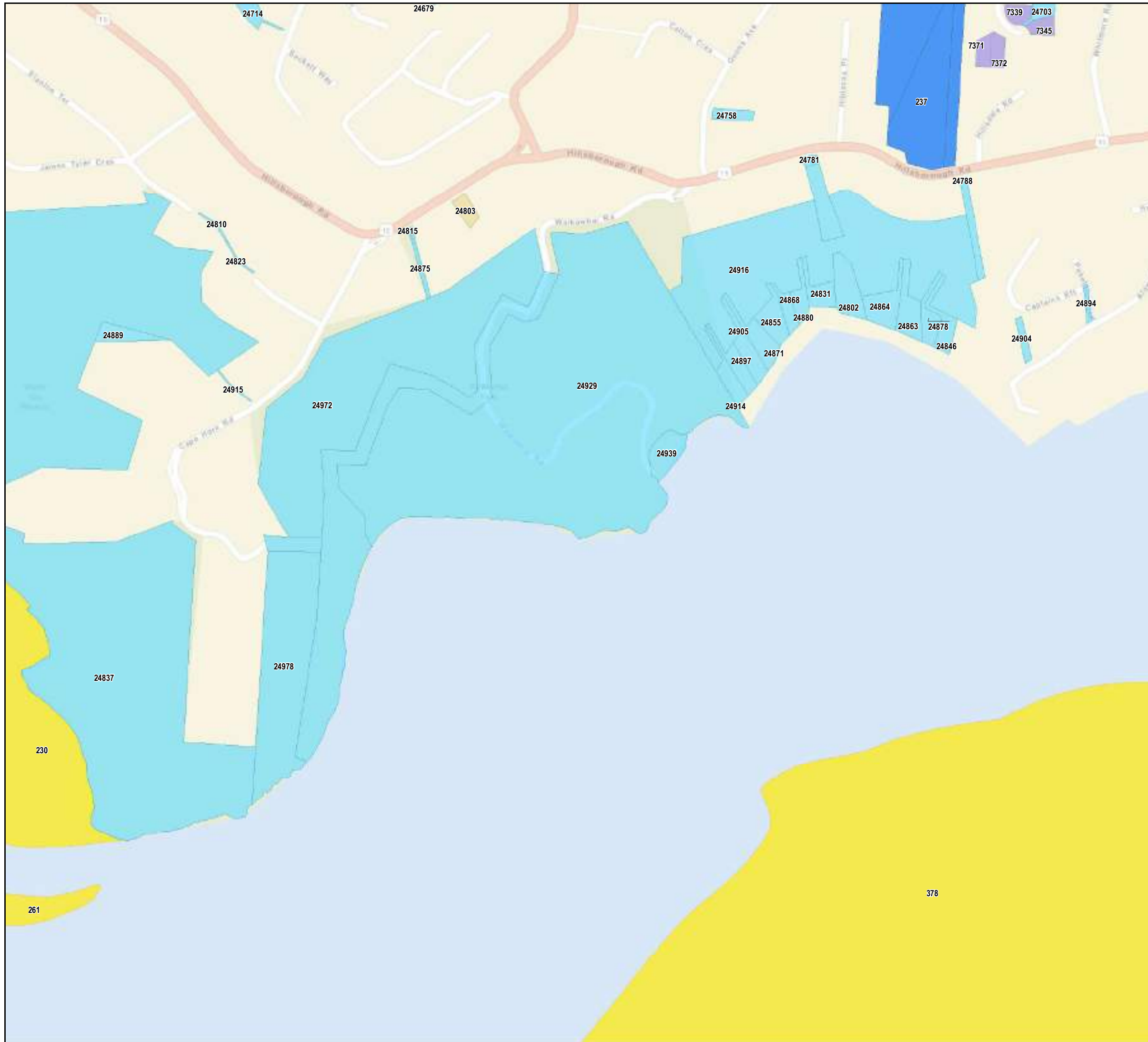
(Confidential, for discussion purposes only)

- Waikato-Tainui Area of Interest
- Waikato-Tainui Raupatu Areas
- Tamaki Makaurau RFR Area
- Pare Hauraki RFR Area
- Maniapoto Area of Interest
- Core Crown Land**
 - Crown Forestry License
 - Department of Conservation
 - Ministry of Education
 - Land Information New Zealand
 - New Zealand Defence Force
 - Land Information New Zealand - Landbank
 - Other Core Crown Land
- Non-core Crown Land**
 - New Zealand Transport Agency
 - Universities and other Educational Facilities
 - Housing New Zealand
 - Other Non-core Crown Land
 - Council land
 - Council-owned company



This Crown asset audit:
 *Reflects Te Arawhiti's preliminary understanding of Crown land holdings within the Waikato-Tainui area of interest without site-by-site confirmation or analysis by administering agencies;
 *Is based on the best available data as at June 2019; and
 *Does not signal the availability of the sites listed for Treaty settlement purposes.

Data Sources:
 Topographic and Cadastral information; Land Information New Zealand, Crown Copyright Reserved.
 Cartography: Jacobs New Zealand, June 2020
 Map Sources: Esri, HERE, Garmin, USGS, Intermap, INCREMENT P, NRCan, Esri Japan, METI, Esri China (Hong Kong), Esri Korea, Esri (Thailand), NGCC, (c) OpenStreetMap contributors, and the GIS User Community



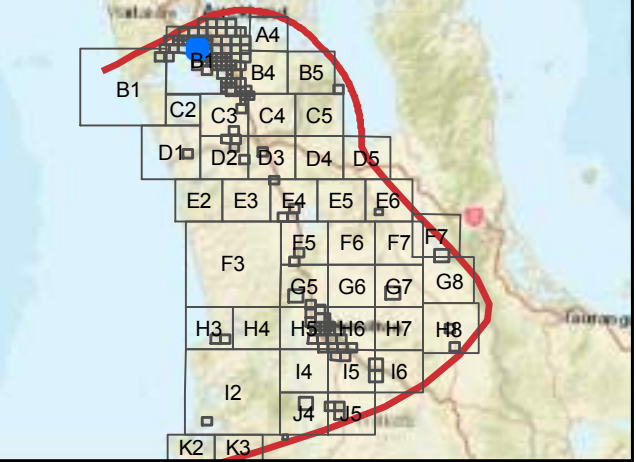
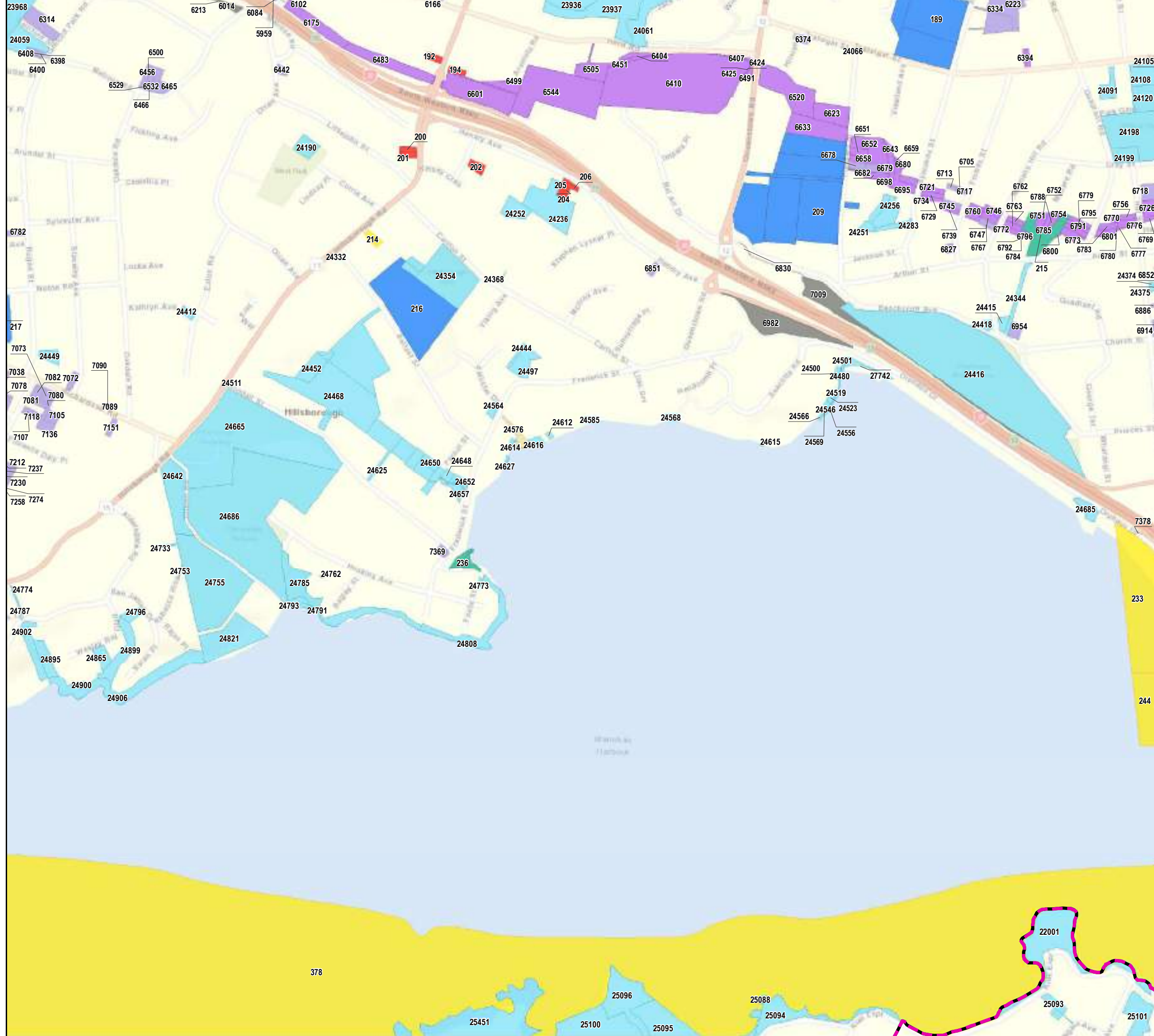
Waikato-Tainui
Crown Asset Audit
Urban Enlargement Sheet 37
 (Confidential, for discussion purposes only)

- Waikato-Tainui Area of Interest
- Waikato-Tainui Raupatu Areas
- Tamaki Makaurau RFR Area
- Pare Hauraki RFR Area
- Maniapoto Area of Interest
- Core Crown Land**
- Crown Forestry License
- Department of Conservation
- Ministry of Education
- Land Information New Zealand
- New Zealand Defence Force
- Land Information New Zealand - Landbank
- Other Core Crown Land
- Non-core Crown Land**
- New Zealand Transport Agency
- Universities and other Educational Facilities
- Housing New Zealand
- Other Non-core Crown Land
- Council land
- Council-owned company



This Crown asset audit:
 *Reflects Te Arawhiti's preliminary understanding of Crown land holdings within the Waikato-Tainui area of interest without site-by-site confirmation or analysis by administering agencies;
 *Is based on the best available data as at June 2019; and
 *Does not signal the availability of the sites listed for Treaty settlement purposes.

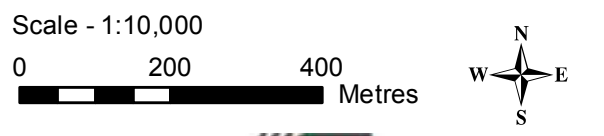
Data Sources:
 Topographic and Cadastral information; Land Information New Zealand, Crown Copyright Reserved.
 Cartography: Jacobs New Zealand, June 2020
 Map Sources: Esri, HERE, Garmin, USGS, Intermap, INCREMENT P, NRCan, Esri Japan, METI, Esri China (Hong Kong), Esri Korea, Esri (Thailand), NGCC, (c) OpenStreetMap contributors, and the GIS User Community



Waikato-Tainui Crown Asset Audit Urban Enlargement Sheet 38

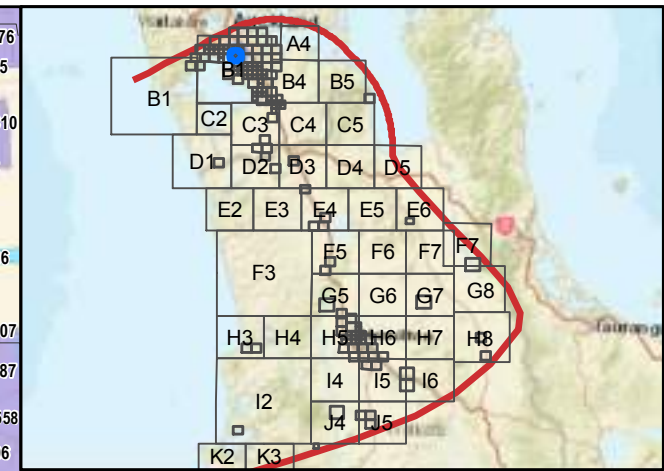
(Confidential, for discussion purposes only)

- Waikato-Tainui Area of Interest
 - Waikato-Tainui Raupatu Areas
 - Tamaki Makaurau RFR Area
 - Pare Hauraki RFR Area
 - Maniapoto Area of Interest
- Core Crown Land**
- Crown Forestry License
 - Department of Conservation
 - Ministry of Education
 - Land Information New Zealand
 - New Zealand Defence Force
 - Land Information New Zealand - Landbank
 - Other Core Crown Land
- Non-core Crown Land**
- New Zealand Transport Agency
 - Universities and other Educational Facilities
 - Housing New Zealand
 - Other Non-core Crown Land
 - Council land
 - Council-owned company



This Crown asset audit:
 *Reflects Te Arawhiti's preliminary understanding of Crown land holdings within the Waikato-Tainui area of interest without site-by-site confirmation or analysis by administering agencies;
 *Is based on the best available data as at June 2019; and
 *Does not signal the availability of the sites listed for Treaty settlement purposes.

Data Sources:
 Topographic and Cadastral information; Land Information New Zealand, Crown Copyright Reserved.
 Cartography: Jacobs New Zealand, June 2020
 Map Sources: Esri, HERE, Garmin, USGS, Intermap, INCREMENT P, NRCan, Esri Japan, METI, Esri China (Hong Kong), Esri Korea, Esri (Thailand), NGCC, (c) OpenStreetMap contributors, and the GIS User Community



Waikato-Tainui Crown Asset Audit Urban Enlargement Sheet 39

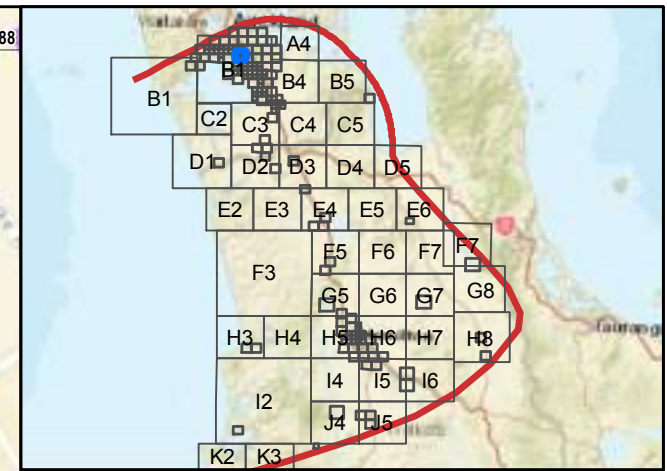
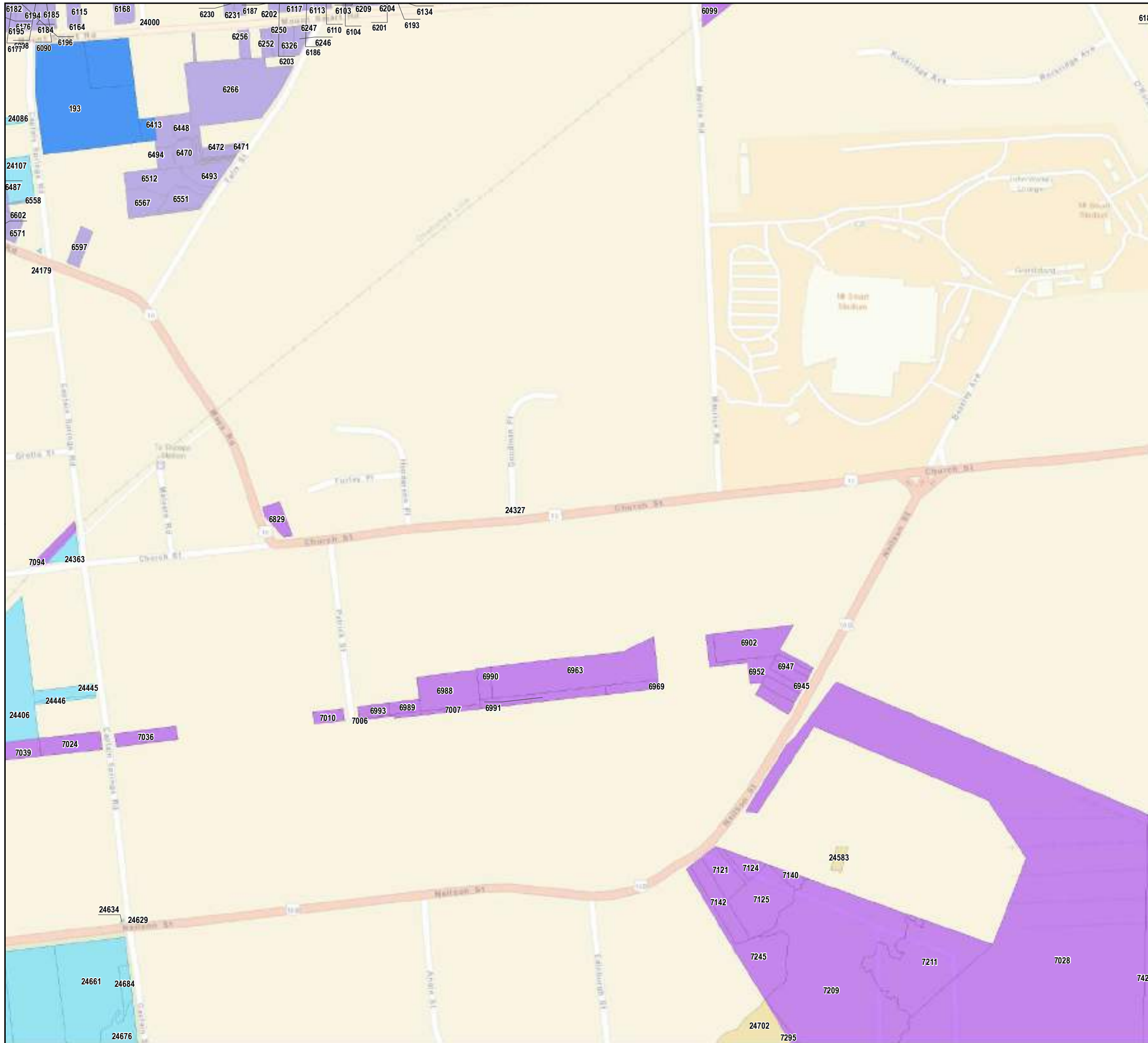
(Confidential, for discussion purposes only)

- Waikato-Tainui Area of Interest
 - Waikato-Tainui Raupatu Areas
 - Tamaki Makaurau RFR Area
 - Pare Hauraki RFR Area
 - Maniapoto Area of Interest
- Core Crown Land**
- Crown Forestry License
 - Department of Conservation
 - Ministry of Education
 - Land Information New Zealand
 - New Zealand Defence Force
 - Land Information New Zealand - Landbank
 - Other Core Crown Land
- Non-core Crown Land**
- New Zealand Transport Agency
 - Universities and other Educational Facilities
 - Housing New Zealand
 - Other Non-core Crown Land
 - Council land
 - Council-owned company



This Crown asset audit:
 *Reflects Te Arawhiti's preliminary understanding of Crown land holdings within the Waikato-Tainui area of interest without site-by-site confirmation or analysis by administering agencies;
 *Is based on the best available data as at June 2019; and
 *Does not signal the availability of the sites listed for Treaty settlement purposes.

Data Sources:
 Topographic and Cadastral information; Land Information New Zealand, Crown Copyright Reserved.
 Cartography: Jacobs New Zealand, June 2020
 Map Sources: Esri, HERE, Garmin, USGS, Intermap, INCREMENT P, NRCan, Esri Japan, METI, Esri China (Hong Kong), Esri Korea, Esri (Thailand), NGCC, (c) OpenStreetMap contributors, and the GIS User Community



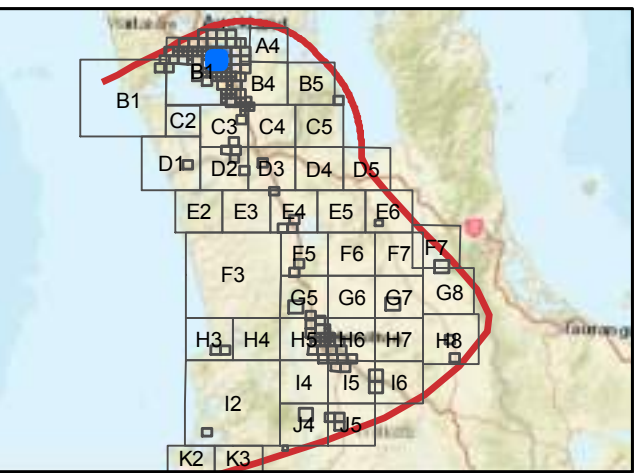
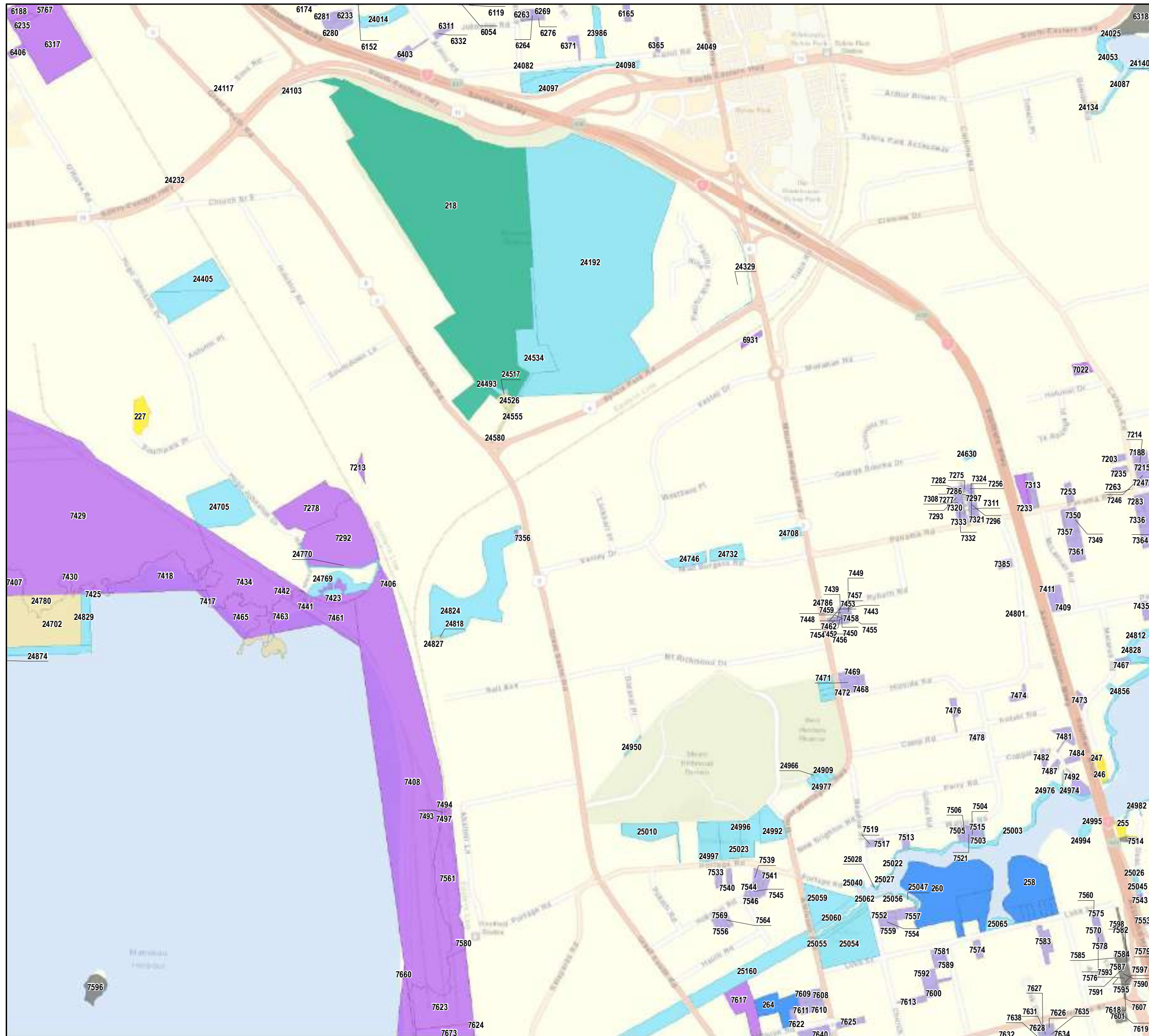
Waikato-Tainui Crown Asset Audit Urban Enlargement Sheet 40 (Confidential, for discussion purposes only)

- Waikato-Tainui Area of Interest
- Waikato-Tainui Raupatu Areas
- Tamaki Makaurau RFR Area
- Pare Hauraki RFR Area
- Maniapoto Area of Interest
- Core Crown Land**
- Crown Forestry License
- Department of Conservation
- Ministry of Education
- Land Information New Zealand
- New Zealand Defence Force
- Land Information New Zealand - Landbank
- Other Core Crown Land
- Non-core Crown Land**
- New Zealand Transport Agency
- Universities and other Educational Facilities
- Housing New Zealand
- Other Non-core Crown Land
- Council land
- Council-owned company



This Crown asset audit:
 *Reflects Te Arawhiti's preliminary understanding of Crown land holdings within the Waikato-Tainui area of interest without site-by-site confirmation or analysis by administering agencies;
 *Is based on the best available data as at June 2019; and
 *Does not signal the availability of the sites listed for Treaty settlement purposes.

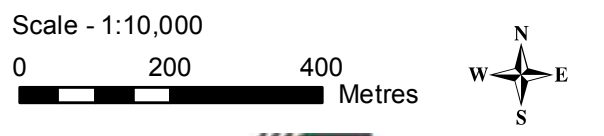
Data Sources:
 Topographic and Cadastral information; Land Information New Zealand, Crown Copyright Reserved.
 Cartography: Jacobs New Zealand, June 2020
 Map Sources: Esri, HERE, Garmin, USGS, Intermap, INCREMENT P, NRCan, Esri Japan, METI, Esri China (Hong Kong), Esri Korea, Esri (Thailand), NGCC, (c) OpenStreetMap contributors, and the GIS User Community



Waikato-Tainui Crown Asset Audit Urban Enlargement Sheet 41

(Confidential, for discussion purposes only)

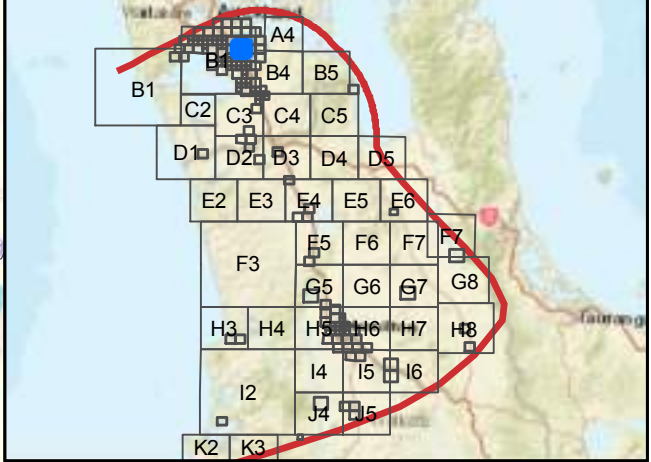
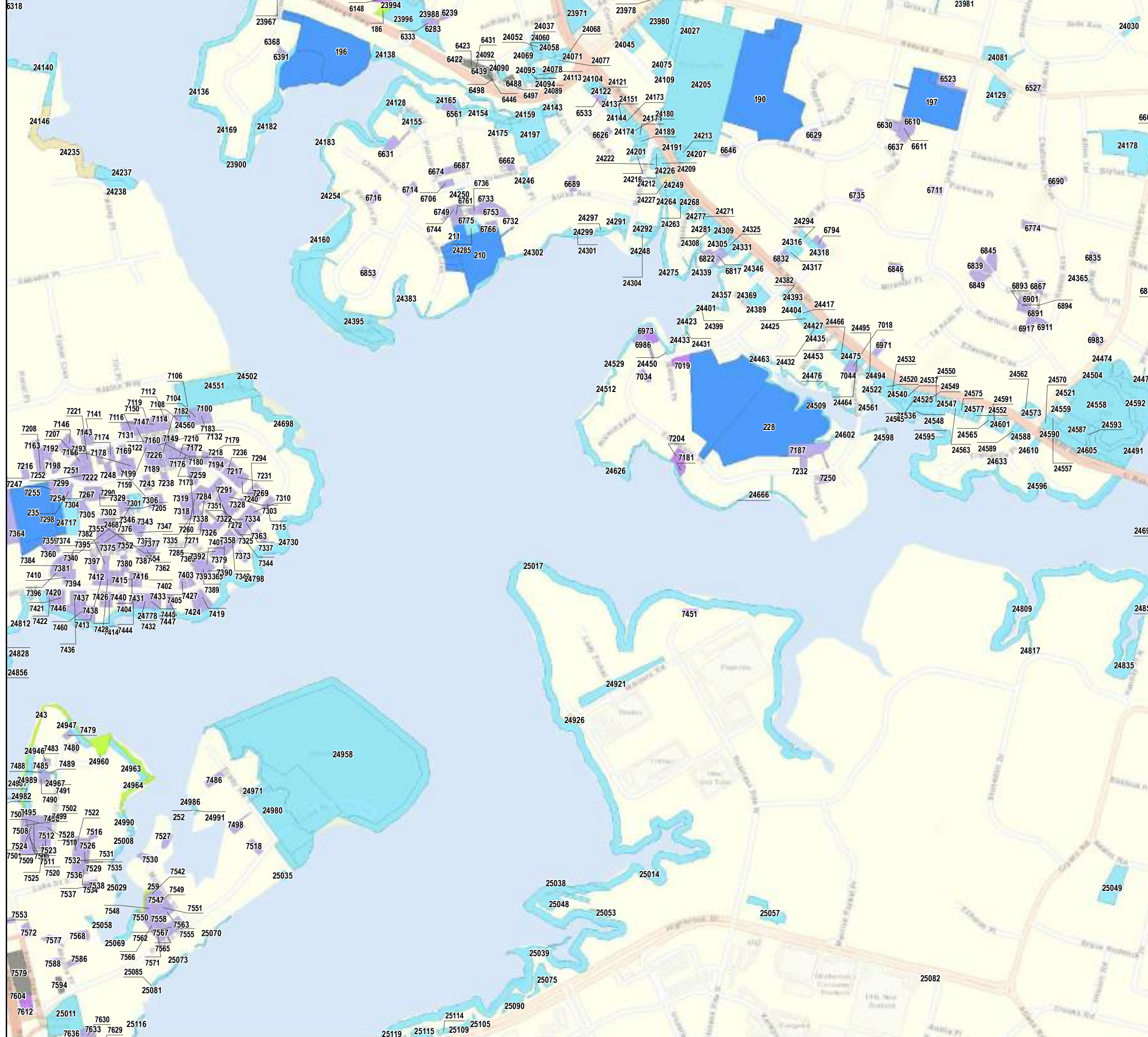
- Waikato-Tainui Area of Interest
 - Waikato-Tainui Raupatu Areas
 - Tamaki Makaurau RFR Area
 - Pare Hauraki RFR Area
 - Maniapoto Area of Interest
- Core Crown Land**
- Crown Forestry License
 - Department of Conservation
 - Ministry of Education
 - Land Information New Zealand
 - New Zealand Defence Force
 - Land Information New Zealand - Landbank
 - Other Core Crown Land
- Non-core Crown Land**
- New Zealand Transport Agency
 - Universities and other Educational Facilities
 - Housing New Zealand
 - Other Non-core Crown Land
 - Council land
 - Council-owned company



This Crown asset audit:

- *Reflects Te Arawhiti's preliminary understanding of Crown land holdings within the Waikato-Tainui area of interest without site-by-site confirmation or analysis by administering agencies;
- *Is based on the best available data as at June 2019; and
- *Does not signal the availability of the sites listed for Treaty settlement purposes.

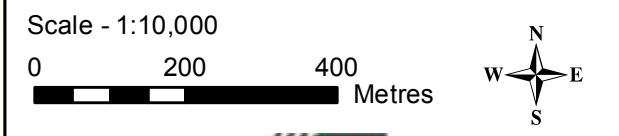
Data Sources:
Topographic and Cadastral information; Land Information New Zealand, Crown Copyright Reserved.
Cartography: Jacobs New Zealand, June 2020
Map Sources: Esri, HERE, Garmin, USGS, Intermap, INCREMENT P, NRCan, Esri Japan, METI, Esri China (Hong Kong), Esri Korea, Esri (Thailand), NGCC, (c) OpenStreetMap contributors, and the GIS User Community



Waikato-Tainui Crown Asset Audit Urban Enlargement Sheet 42

(Confidential, for discussion purposes only)

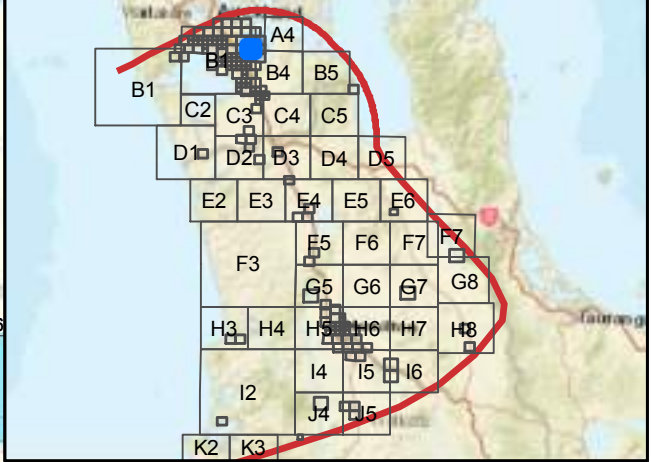
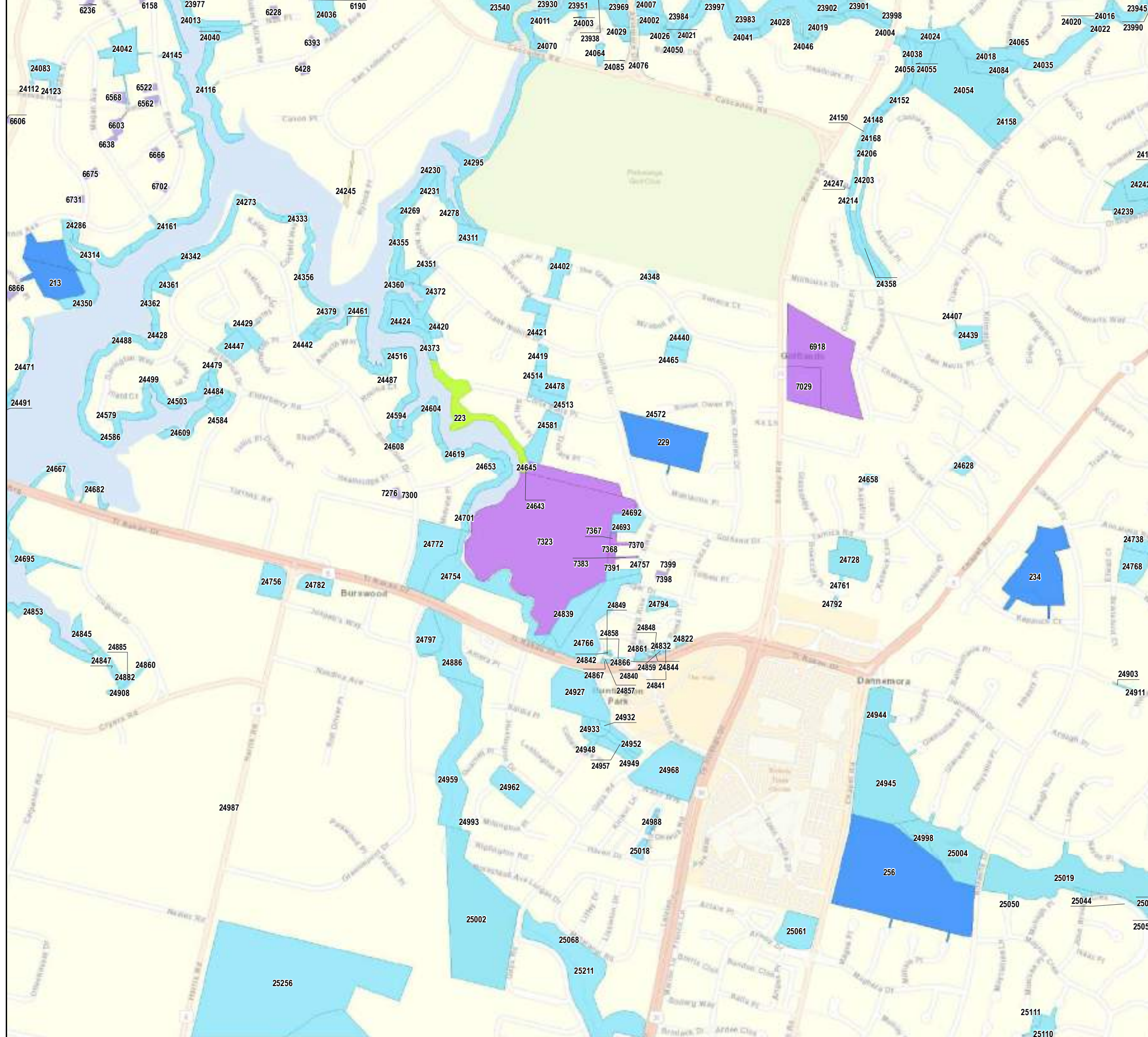
- Waikato-Tainui Area of Interest
- Waikato-Tainui Raupatu Areas
- Tamaki Makaurau RFR Area
- Pare Hauraki RFR Area
- Maniapoto Area of Interest
- Core Crown Land**
- Crown Forestry License
- Department of Conservation
- Ministry of Education
- Land Information New Zealand
- New Zealand Defence Force
- Land Information New Zealand - Landbank
- Other Core Crown Land
- Non-core Crown Land**
- New Zealand Transport Agency
- Universities and other Educational Facilities
- Housing New Zealand
- Other Non-core Crown Land
- Council land
- Council-owned company



This Crown asset audit:

- *Reflects Te Arawhiti's preliminary understanding of Crown land holdings within the Waikato-Tainui area of interest without site-by-site confirmation or analysis by administering agencies;
- *Is based on the best available data as at June 2019; and
- *Does not signal the availability of the sites listed for Treaty settlement purposes.

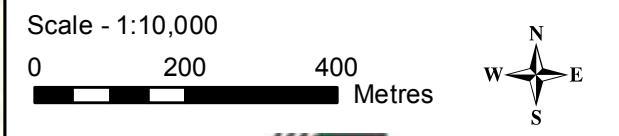
Data Sources:
Topographic and Cadastral information; Land Information New Zealand, Crown Copyright Reserved.
Cartography: Jacobs New Zealand, June 2020
Map Sources: Esri, HERE, Garmin, USGS, Intermap, INCREMENT P, NRCan, Esri Japan, METI, Esri China (Hong Kong), Esri Korea, Esri (Thailand), NGCC, (c) OpenStreetMap contributors, and the GIS User Community



Waikato-Tainui Crown Asset Audit Urban Enlargement Sheet 43

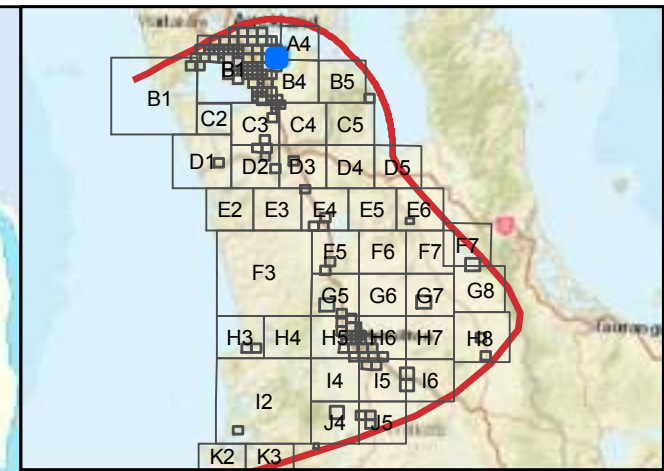
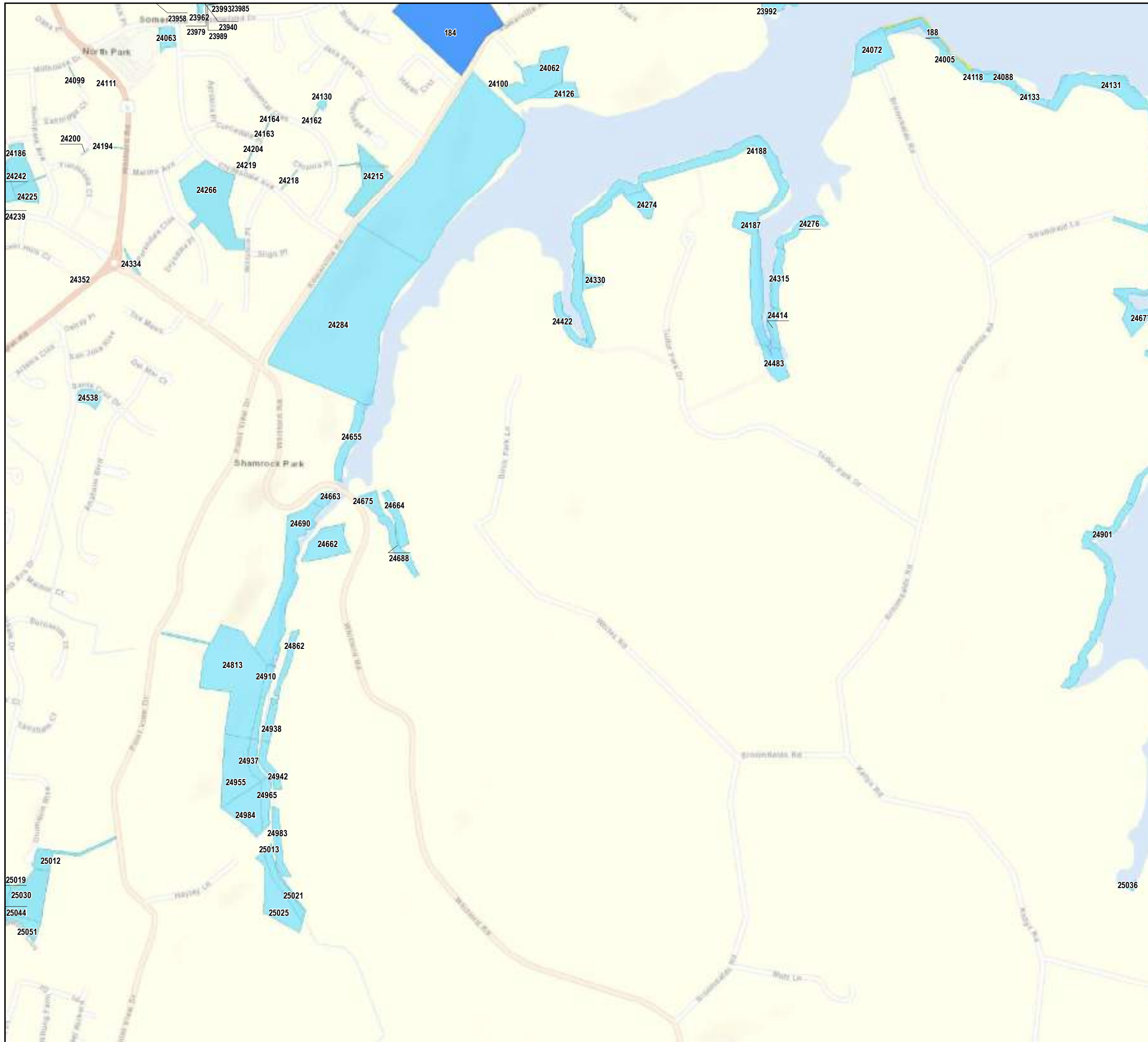
(Confidential, for discussion purposes only)

- Waikato-Tainui Area of Interest
 - Waikato-Tainui Raupatu Areas
 - Tamaki Makaurau RFR Area
 - Pare Hauraki RFR Area
 - Maniapoto Area of Interest
- Core Crown Land**
- Crown Forestry License
 - Department of Conservation
 - Ministry of Education
 - Land Information New Zealand
 - New Zealand Defence Force
 - Land Information New Zealand - Landbank
 - Other Core Crown Land
- Non-core Crown Land**
- New Zealand Transport Agency
 - Universities and other Educational Facilities
 - Housing New Zealand
 - Other Non-core Crown Land
 - Council land
 - Council-owned company





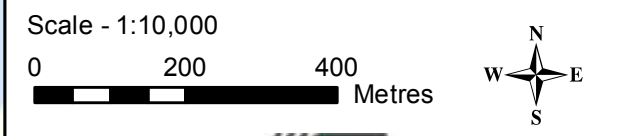
This Crown asset audit:
 *Reflects Te Arawhiti's preliminary understanding of Crown land holdings within the Waikato-Tainui area of interest without site-by-site confirmation or analysis by administering agencies;
 *Is based on the best available data as at June 2019; and
 *Does not signal the availability of the sites listed for Treaty settlement purposes.

Data Sources:
 Topographic and Cadastral information; Land Information New Zealand, Crown Copyright Reserved.
 Cartography: Jacobs New Zealand, June 2020
 Map Sources: Esri, HERE, Garmin, USGS, Intermap, INCREMENT P, NRCan, Esri Japan, METI, Esri China (Hong Kong), Esri Korea, Esri (Thailand), NGCC, (c) OpenStreetMap contributors, and the GIS User Community



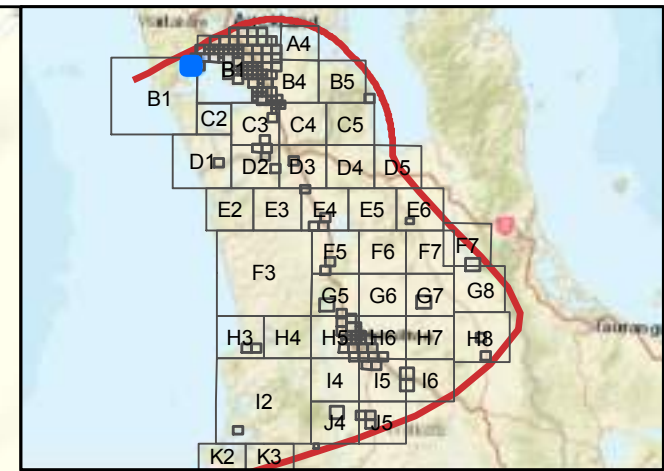
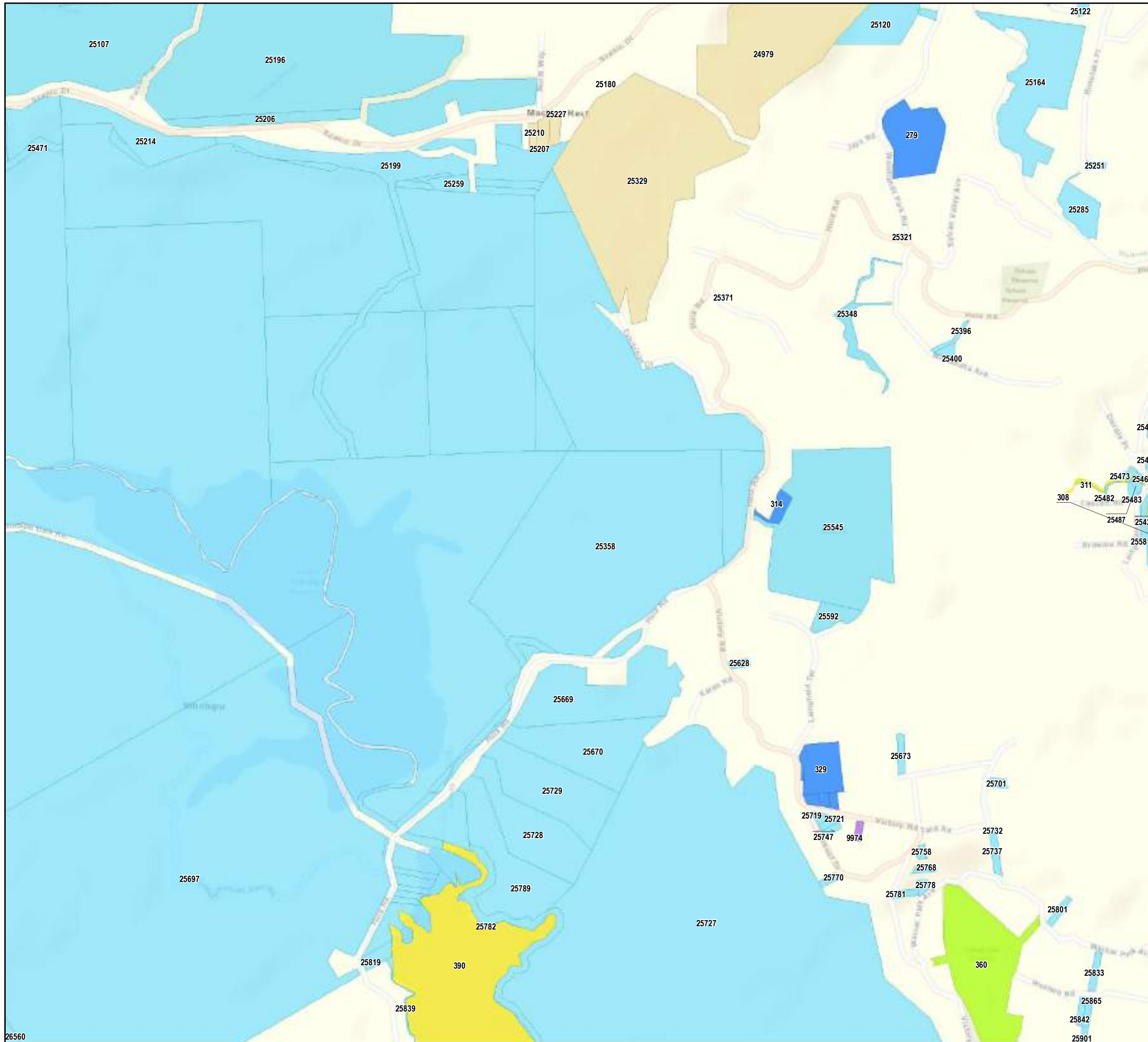
Waikato-Tainui
Crown Asset Audit
Urban Enlargement Sheet 44
 (Confidential, for discussion purposes only)

-  Waikato-Tainui Area of Interest
-  Waikato-Tainui Raupatu Areas
-  Tamaki Makaurau RFR Area
-  Pare Hauraki RFR Area
-  Maniapoto Area of Interest
- Core Crown Land**
-  Crown Forestry License
-  Department of Conservation
-  Ministry of Education
-  Land Information New Zealand
-  New Zealand Defence Force
-  Land Information New Zealand - Landbank
-  Other Core Crown Land
- Non-core Crown Land**
-  New Zealand Transport Agency
-  Universities and other Educational Facilities
-  Housing New Zealand
-  Other Non-core Crown Land
-  Council land
-  Council-owned company



This Crown asset audit:
 *Reflects Te Arawhiti's preliminary understanding of Crown land holdings within the Waikato-Tainui area of interest without site-by-site confirmation or analysis by administering agencies;
 *Is based on the best available data as at June 2019; and
 *Does not signal the availability of the sites listed for Treaty settlement purposes.

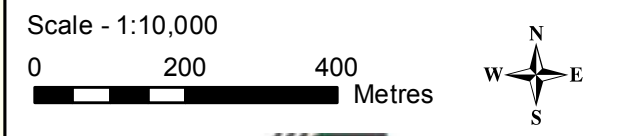
Data Sources:
 Topographic and Cadastral information; Land Information New Zealand, Crown Copyright Reserved.
 Cartography: Jacobs New Zealand, June 2020
 Map Sources: Esri, HERE, Garmin, USGS, Intermap, INCREMENT P, NRCan, Esri Japan, METI, Esri China (Hong Kong), Esri Korea, Esri (Thailand), NGCC, (c) OpenStreetMap contributors, and the GIS User Community



Waikato-Tainui Crown Asset Audit Urban Enlargement Sheet 45

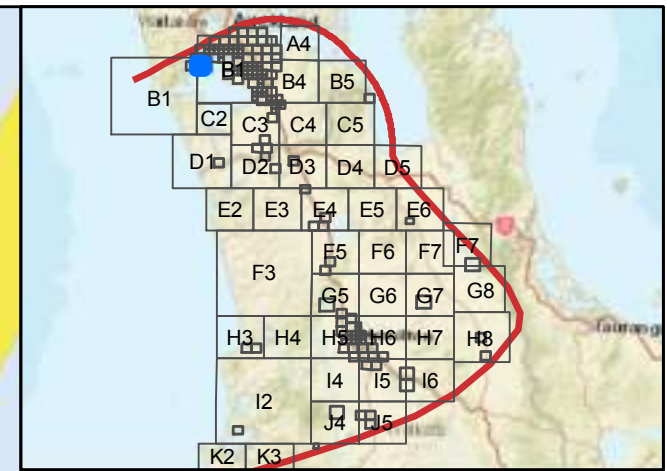
(Confidential, for discussion purposes only)

- Waikato-Tainui Area of Interest
- Waikato-Tainui Raupatu Areas
- Tamaki Makaurau RFR Area
- Pare Hauraki RFR Area
- Maniapoto Area of Interest
- Core Crown Land**
- Crown Forestry License
- Department of Conservation
- Ministry of Education
- Land Information New Zealand
- New Zealand Defence Force
- Land Information New Zealand - Landbank
- Other Core Crown Land
- Non-core Crown Land**
- New Zealand Transport Agency
- Universities and other Educational Facilities
- Housing New Zealand
- Other Non-core Crown Land
- Council land
- Council-owned company



This Crown asset audit:
 *Reflects Te Arawhiti's preliminary understanding of Crown land holdings within the Waikato-Tainui area of interest without site-by-site confirmation or analysis by administering agencies;
 *Is based on the best available data as at June 2019; and
 *Does not signal the availability of the sites listed for Treaty settlement purposes.

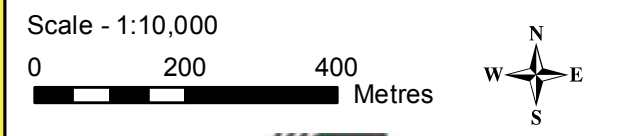
Data Sources:
 Topographic and Cadastral information; Land Information New Zealand, Crown Copyright Reserved.
 Cartography: Jacobs New Zealand, June 2020
 Map Sources: Esri, HERE, Garmin, USGS, Intermap, INCREMENT P, NRCan, Esri Japan, METI, Esri China (Hong Kong), Esri Korea, Esri (Thailand), NGCC, (c) OpenStreetMap contributors, and the GIS User Community



Waikato-Tainui Crown Asset Audit Urban Enlargement Sheet 46

(Confidential, for discussion purposes only)

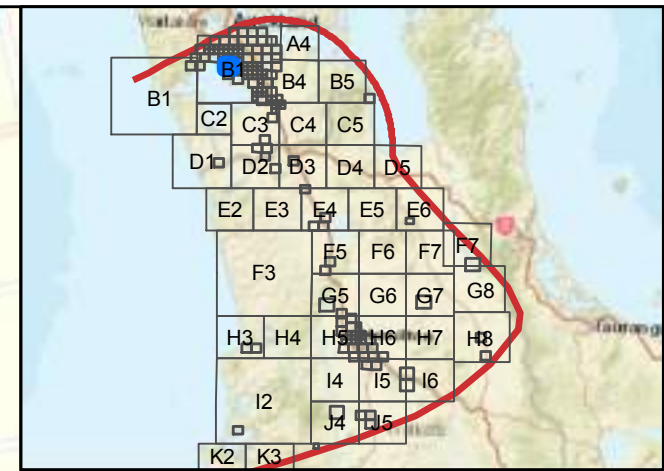
- Waikato-Tainui Area of Interest
 - Waikato-Tainui Raupatu Areas
 - Tamaki Makaurau RFR Area
 - Pare Hauraki RFR Area
 - Maniapoto Area of Interest
- Core Crown Land**
- Crown Forestry License
 - Department of Conservation
 - Ministry of Education
 - Land Information New Zealand
 - New Zealand Defence Force
 - Land Information New Zealand - Landbank
 - Other Core Crown Land
- Non-core Crown Land**
- New Zealand Transport Agency
 - Universities and other Educational Facilities
 - Housing New Zealand
 - Other Non-core Crown Land
 - Council land
 - Council-owned company



This Crown asset audit:

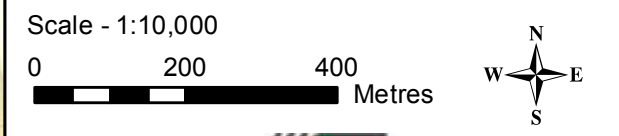
- *Reflects Te Arawhiti's preliminary understanding of Crown land holdings within the Waikato-Tainui area of interest without site-by-site confirmation or analysis by administering agencies;
- *Is based on the best available data as at June 2019; and
- *Does not signal the availability of the sites listed for Treaty settlement purposes.

Data Sources:
Topographic and Cadastral information; Land Information New Zealand, Crown Copyright Reserved.
Cartography: Jacobs New Zealand, June 2020
Map Sources: Esri, HERE, Garmin, USGS, Intermap, INCREMENT P, NRCan, Esri Japan, METI, Esri China (Hong Kong), Esri Korea, Esri (Thailand), NGCC, (c) OpenStreetMap contributors, and the GIS User Community



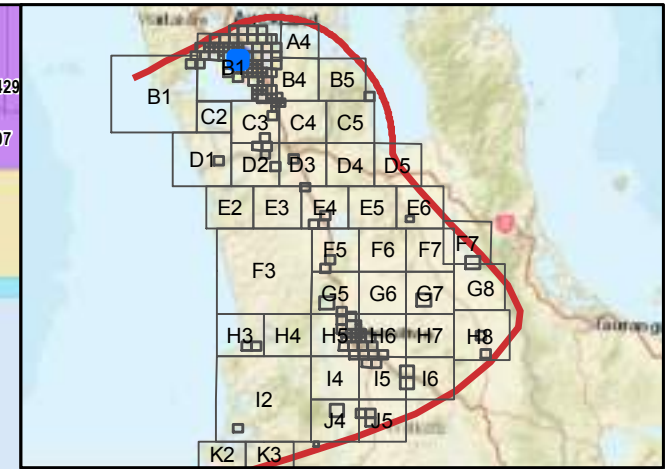
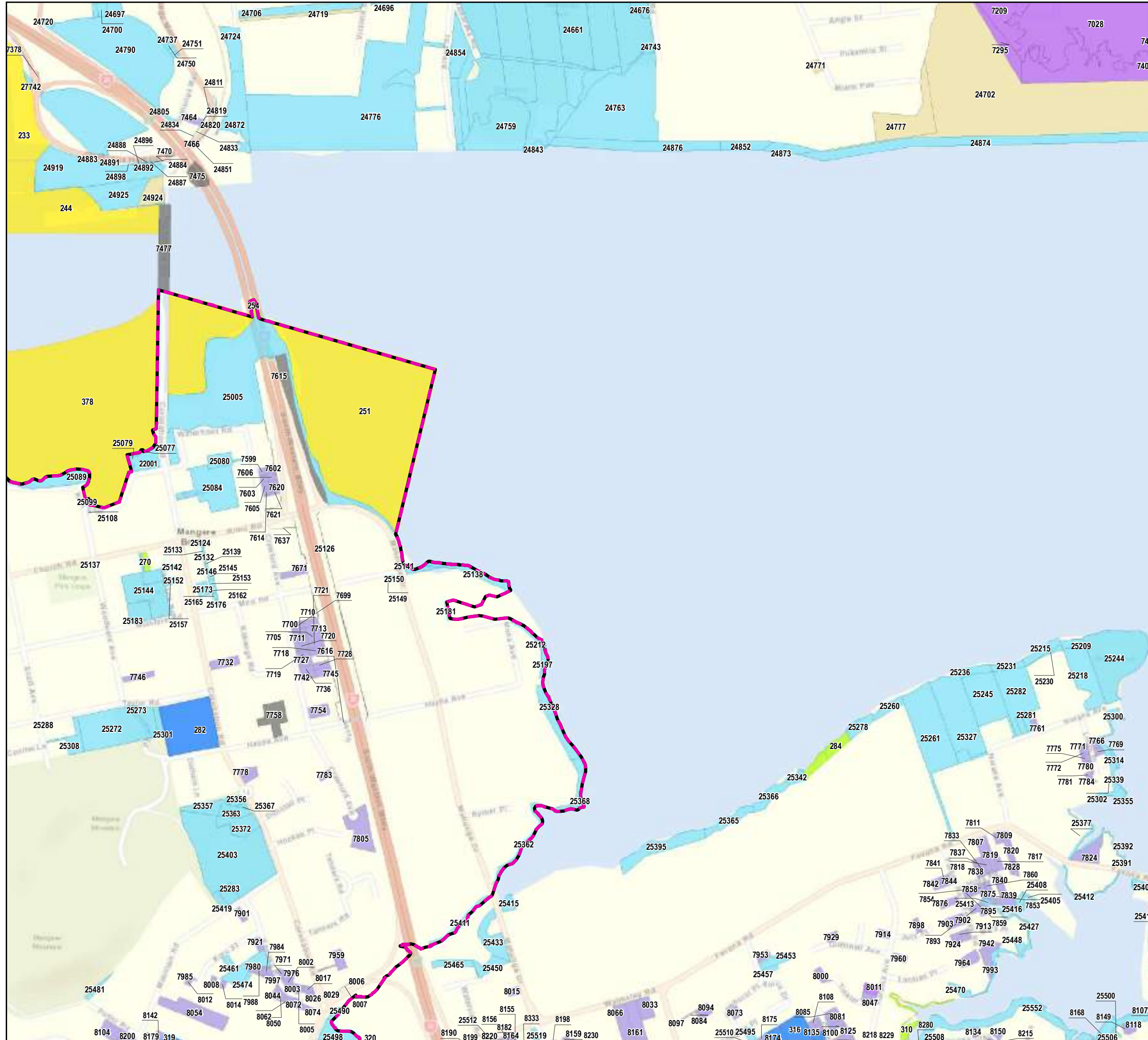
Waikato-Tainui
Crown Asset Audit
Urban Enlargement Sheet 47
 (Confidential, for discussion purposes only)

- Waikato-Tainui Area of Interest
- Waikato-Tainui Raupatu Areas
- Tamaki Makaurau RFR Area
- Pare Hauraki RFR Area
- Maniapoto Area of Interest
- Core Crown Land**
 - Crown Forestry License
 - Department of Conservation
 - Ministry of Education
 - Land Information New Zealand
 - New Zealand Defence Force
 - Land Information New Zealand - Landbank
 - Other Core Crown Land
- Non-core Crown Land**
 - New Zealand Transport Agency
 - Universities and other Educational Facilities
 - Housing New Zealand
 - Other Non-core Crown Land
 - Council land
 - Council-owned company



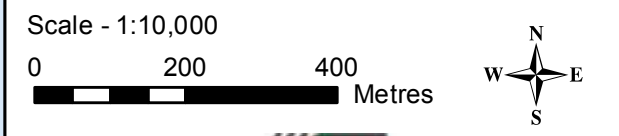
This Crown asset audit:
 *Reflects Te Arawhiti's preliminary understanding of Crown land holdings within the Waikato-Tainui area of interest without site-by-site confirmation or analysis by administering agencies;
 *Is based on the best available data as at June 2019; and
 *Does not signal the availability of the sites listed for Treaty settlement purposes.

Data Sources:
 Topographic and Cadastral information; Land Information New Zealand, Crown Copyright Reserved.
 Cartography: Jacobs New Zealand, June 2020
 Map Sources: Esri, HERE, Garmin, USGS, Intermap, INCREMENT P, NRCan, Esri Japan, METI, Esri China (Hong Kong), Esri Korea, Esri (Thailand), NGCC, (c) OpenStreetMap contributors, and the GIS User Community



Waikato-Tainui Crown Asset Audit Urban Enlargement Sheet 48 (Confidential, for discussion purposes only)

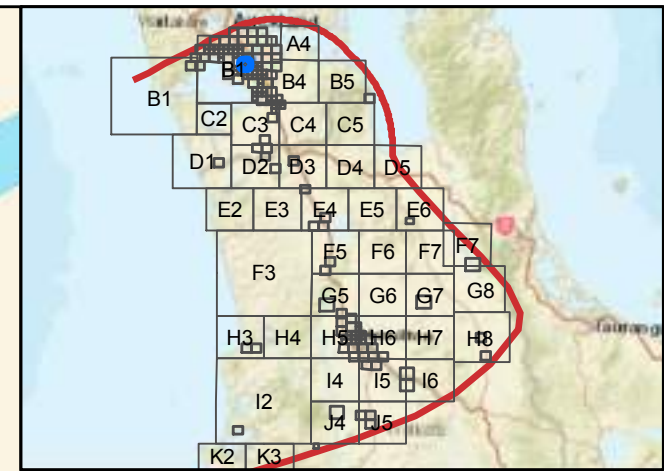
- Waikato-Tainui Area of Interest
 - Waikato-Tainui Raupatu Areas
 - Tamaki Makaurau RFR Area
 - Pare Hauraki RFR Area
 - Maniapoto Area of Interest
- Core Crown Land**
- Crown Forestry License
 - Department of Conservation
 - Ministry of Education
 - Land Information New Zealand
 - New Zealand Defence Force
 - Land Information New Zealand - Landbank
 - Other Core Crown Land
- Non-core Crown Land**
- New Zealand Transport Agency
 - Universities and other Educational Facilities
 - Housing New Zealand
 - Other Non-core Crown Land
 - Council land
 - Council-owned company



This Crown asset audit:

- *Reflects Te Arawhiti's preliminary understanding of Crown land holdings within the Waikato-Tainui area of interest without site-by-site confirmation or analysis by administering agencies;
- *Is based on the best available data as at June 2019; and
- *Does not signal the availability of the sites listed for Treaty settlement purposes.

Data Sources:
Topographic and Cadastral information; Land Information New Zealand, Crown Copyright Reserved.
Cartography: Jacobs New Zealand, June 2020
Map Sources: Esri, HERE, Garmin, USGS, Intermap, INCREMENT P, NRCan, Esri Japan, METI, Esri China (Hong Kong), Esri Korea, Esri (Thailand), NGCC, (c) OpenStreetMap contributors, and the GIS User Community



Waikato-Tainui Crown Asset Audit Urban Enlargement Sheet 49

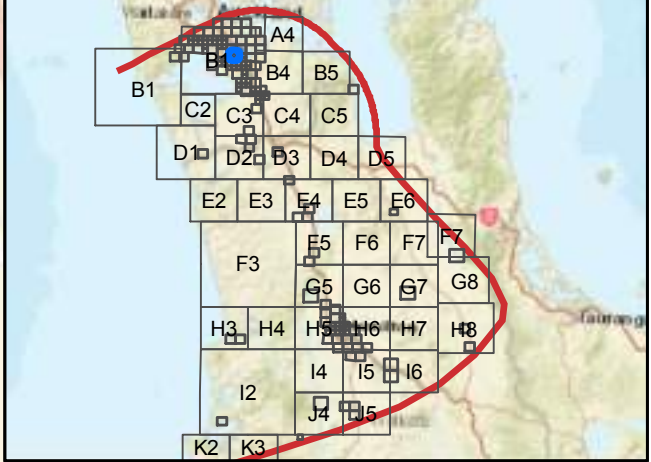
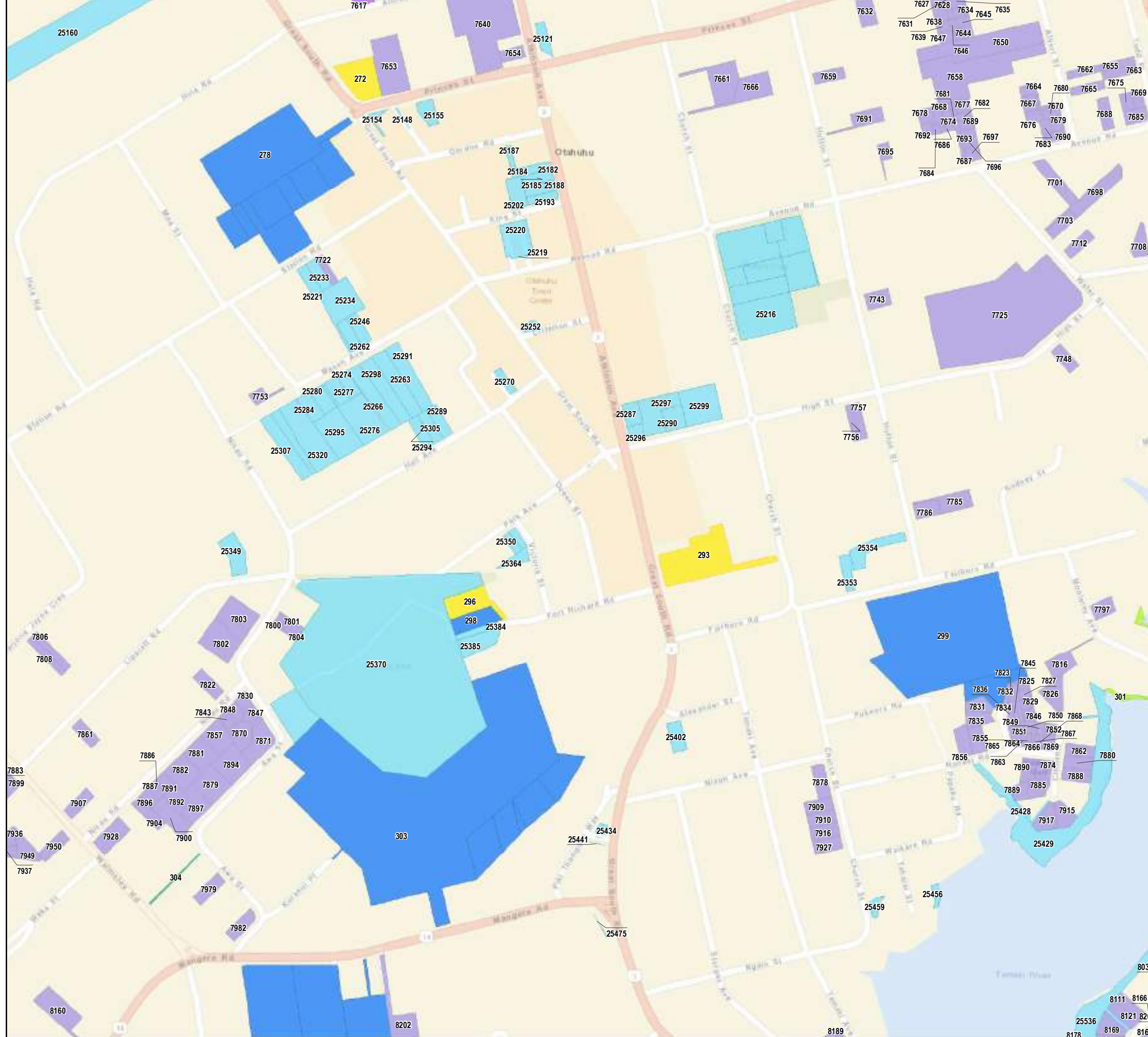
(Confidential, for discussion purposes only)

- Waikato-Tainui Area of Interest
 - Waikato-Tainui Raupatu Areas
 - Tamaki Makaurau RFR Area
 - Pare Hauraki RFR Area
 - Maniapoto Area of Interest
- Core Crown Land**
- Crown Forestry License
 - Department of Conservation
 - Ministry of Education
 - Land Information New Zealand
 - New Zealand Defence Force
 - Land Information New Zealand - Landbank
 - Other Core Crown Land
- Non-core Crown Land**
- New Zealand Transport Agency
 - Universities and other Educational Facilities
 - Housing New Zealand
 - Other Non-core Crown Land
 - Council land
 - Council-owned company



This Crown asset audit:
 *Reflects Te Arawhiti's preliminary understanding of Crown land holdings within the Waikato-Tainui area of interest without site-by-site confirmation or analysis by administering agencies;
 *Is based on the best available data as at June 2019; and
 *Does not signal the availability of the sites listed for Treaty settlement purposes.

Data Sources:
 Topographic and Cadastral information; Land Information New Zealand, Crown Copyright Reserved.
 Cartography: Jacobs New Zealand, June 2020
 Map Sources: Esri, HERE, Garmin, USGS, Intermap, INCREMENT P, NRCan, Esri Japan, METI, Esri China (Hong Kong), Esri Korea, Esri (Thailand), NGCC, (c) OpenStreetMap contributors, and the GIS User Community



Waikato-Tainui Crown Asset Audit Urban Enlargement Sheet 50

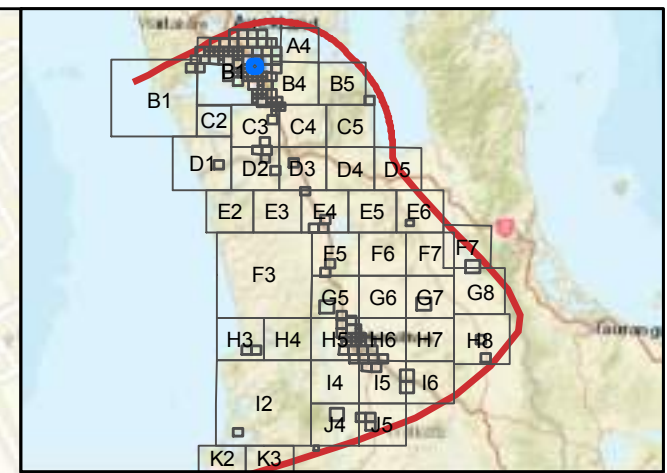
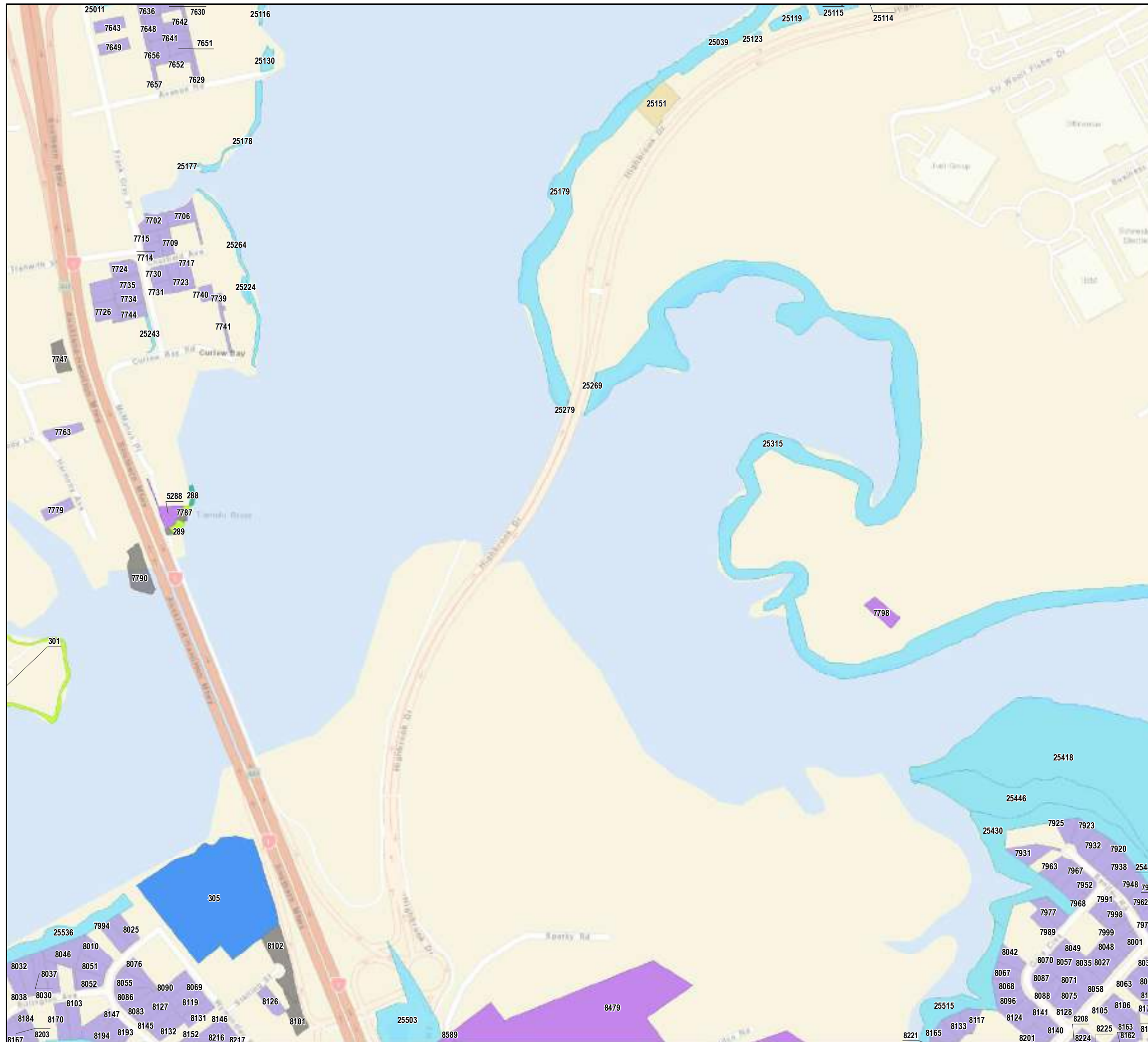
(Confidential, for discussion purposes only)

- Waikato-Tainui Area of Interest
 - Waikato-Tainui Raupatu Areas
 - Tamaki Makaurau RFR Area
 - Pare Hauraki RFR Area
 - Maniapoto Area of Interest
- Core Crown Land**
- Crown Forestry License
 - Department of Conservation
 - Ministry of Education
 - Land Information New Zealand
 - New Zealand Defence Force
 - Land Information New Zealand - Landbank
 - Other Core Crown Land
- Non-core Crown Land**
- New Zealand Transport Agency
 - Universities and other Educational Facilities
 - Housing New Zealand
 - Other Non-core Crown Land
 - Council land
 - Council-owned company



This Crown asset audit:
 *Reflects Te Arawhiti's preliminary understanding of Crown land holdings within the Waikato-Tainui area of interest without site-by-site confirmation or analysis by administering agencies;
 *Is based on the best available data as at June 2019; and
 *Does not signal the availability of the sites listed for Treaty settlement purposes.

Data Sources:
 Topographic and Cadastral information: Land Information New Zealand, Crown Copyright Reserved.
 Cartography: Jacobs New Zealand, June 2020
 Map Sources: Esri, HERE, Garmin, USGS, Intermap, INCREMENT P, NRCan, Esri Japan, METI, Esri China (Hong Kong), Esri Korea, Esri (Thailand), NGCC, (c) OpenStreetMap contributors, and the GIS User Community



Waikato-Tainui Crown Asset Audit Urban Enlargement Sheet 51

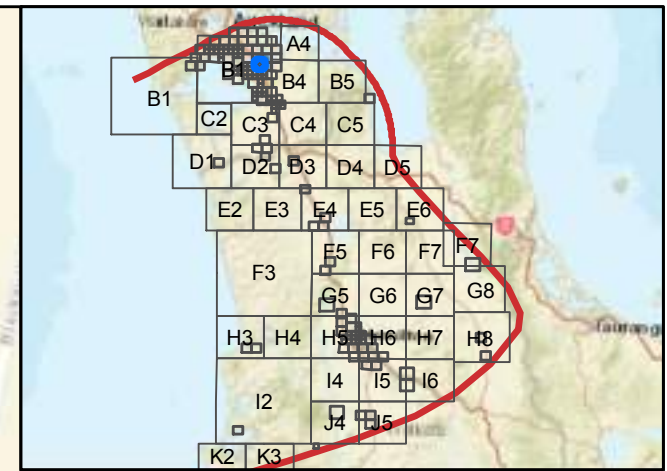
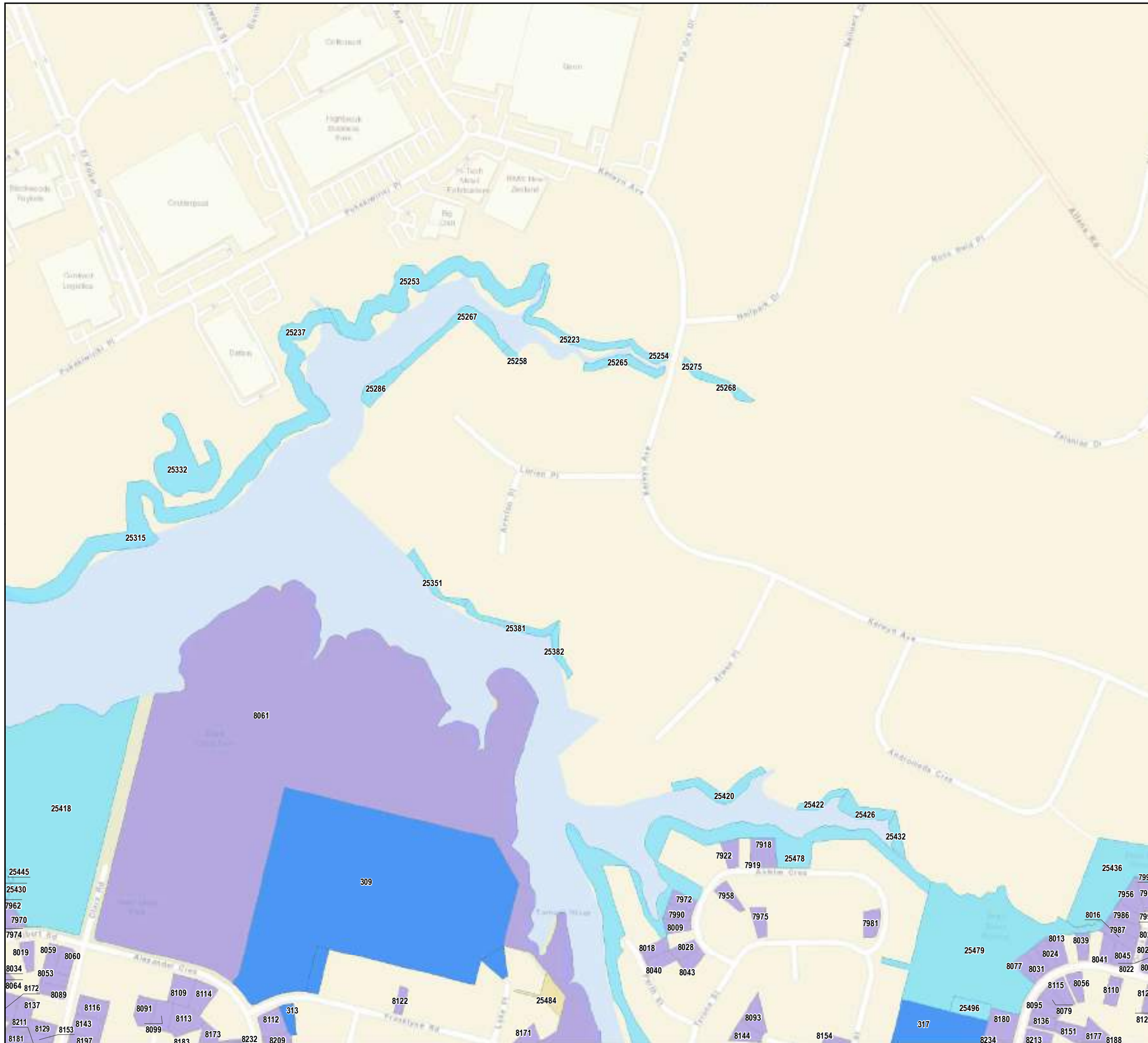
(Confidential, for discussion purposes only)

- Waikato-Tainui Area of Interest
 - Waikato-Tainui Raupatu Areas
 - Tamaki Makaurau RFR Area
 - Pare Hauraki RFR Area
 - Maniapoto Area of Interest
- Core Crown Land**
- Crown Forestry License
 - Department of Conservation
 - Ministry of Education
 - Land Information New Zealand
 - New Zealand Defence Force
 - Land Information New Zealand - Landbank
 - Other Core Crown Land
- Non-core Crown Land**
- New Zealand Transport Agency
 - Universities and other Educational Facilities
 - Housing New Zealand
 - Other Non-core Crown Land
 - Council land
 - Council-owned company



This Crown asset audit:
 *Reflects Te Arawhiti's preliminary understanding of Crown land holdings within the Waikato-Tainui area of interest without site-by-site confirmation or analysis by administering agencies;
 *Is based on the best available data as at June 2019; and
 *Does not signal the availability of the sites listed for Treaty settlement purposes.

Data Sources:
 Topographic and Cadastral information; Land Information New Zealand, Crown Copyright Reserved.
 Cartography: Jacobs New Zealand, June 2020
 Map Sources: Esri, HERE, Garmin, USGS, Intermap, INCREMENT P, NRCan, Esri Japan, METI, Esri China (Hong Kong), Esri Korea, Esri (Thailand), NGCC, (c) OpenStreetMap contributors, and the GIS User Community



Waikato-Tainui Crown Asset Audit Urban Enlargement Sheet 52

(Confidential, for discussion purposes only)

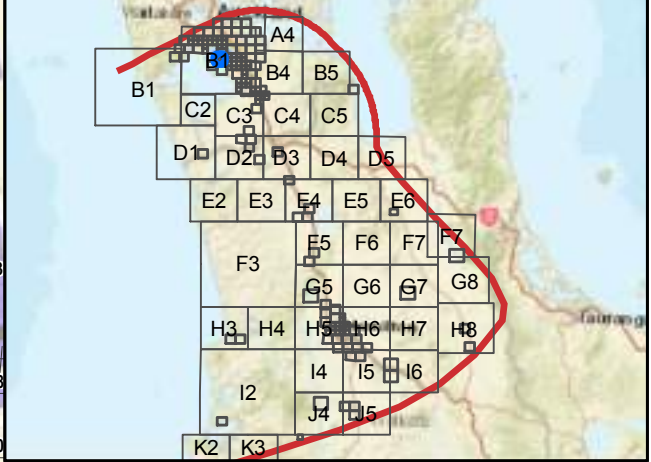
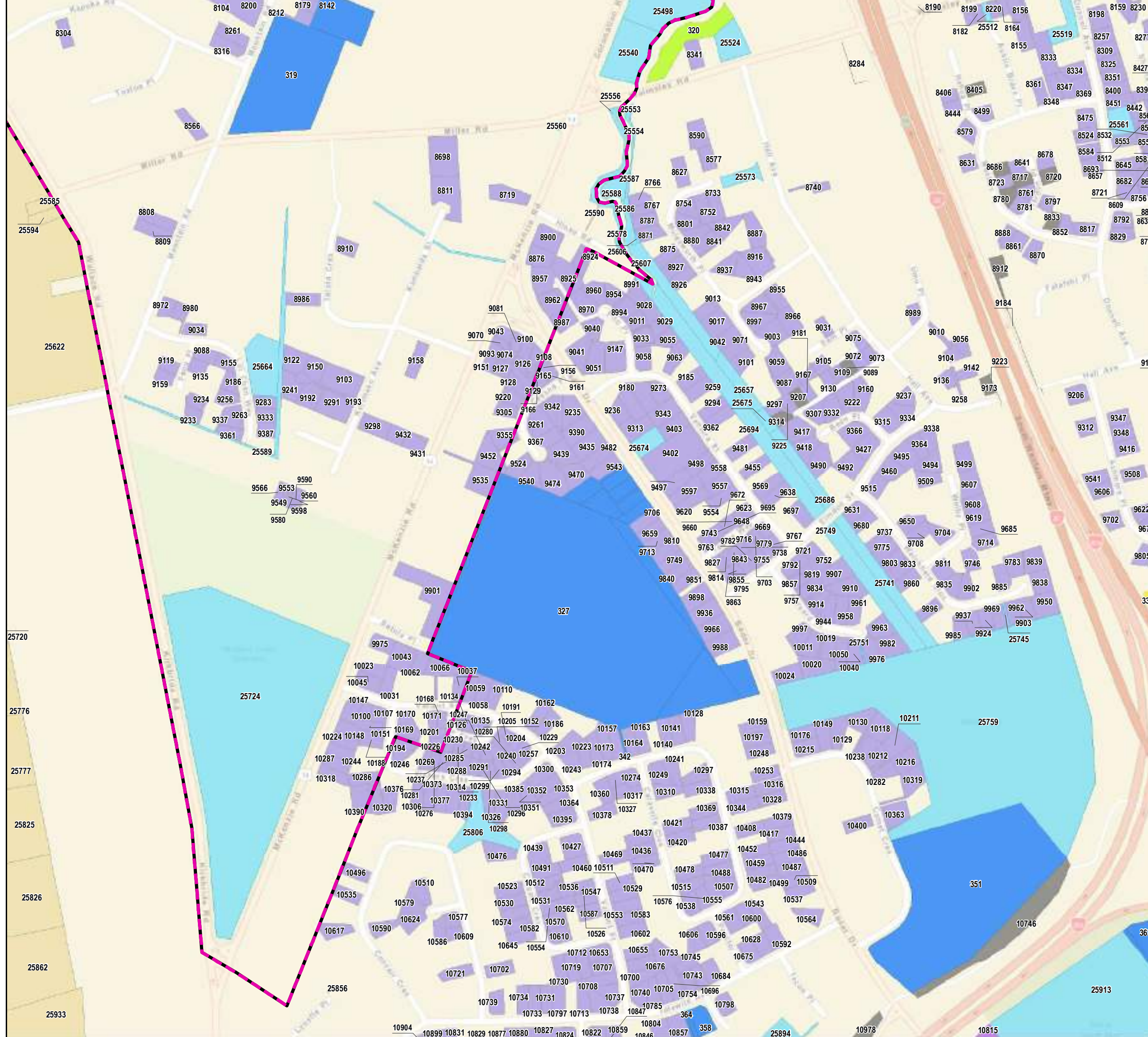
- Waikato-Tainui Area of Interest
 - Waikato-Tainui Raupatu Areas
 - Tamaki Makaurau RFR Area
 - Pare Hauraki RFR Area
 - Maniapoto Area of Interest
- Core Crown Land**
- Crown Forestry License
 - Department of Conservation
 - Ministry of Education
 - Land Information New Zealand
 - New Zealand Defence Force
 - Land Information New Zealand - Landbank
 - Other Core Crown Land
- Non-core Crown Land**
- New Zealand Transport Agency
 - Universities and other Educational Facilities
 - Housing New Zealand
 - Other Non-core Crown Land
 - Council land
 - Council-owned company



This Crown asset audit:

- *Reflects Te Arawhiti's preliminary understanding of Crown land holdings within the Waikato-Tainui area of interest without site-by-site confirmation or analysis by administering agencies;
- *Is based on the best available data as at June 2019; and
- *Does not signal the availability of the sites listed for Treaty settlement purposes.

Data Sources:
Topographic and Cadastral information; Land Information New Zealand, Crown Copyright Reserved.
Cartography: Jacobs New Zealand, June 2020
Map Sources: Esri, HERE, Garmin, USGS, Intermap, INCREMENT P, NRCan, Esri Japan, METI, Esri China (Hong Kong), Esri Korea, Esri (Thailand), NGCC, (c) OpenStreetMap contributors, and the GIS User Community



Waikato-Tainui Crown Asset Audit Urban Enlargement Sheet 53

(Confidential, for discussion purposes only)

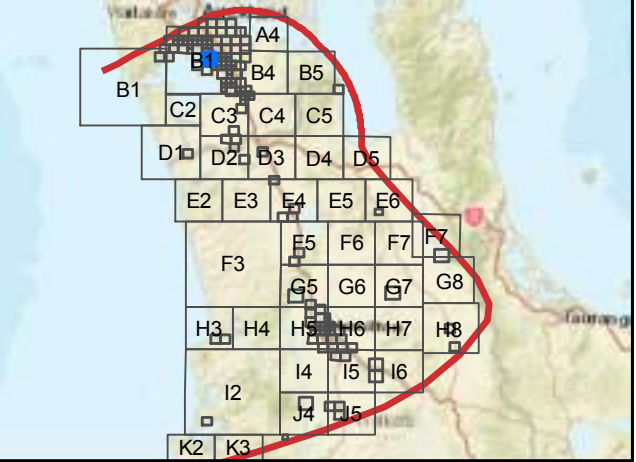
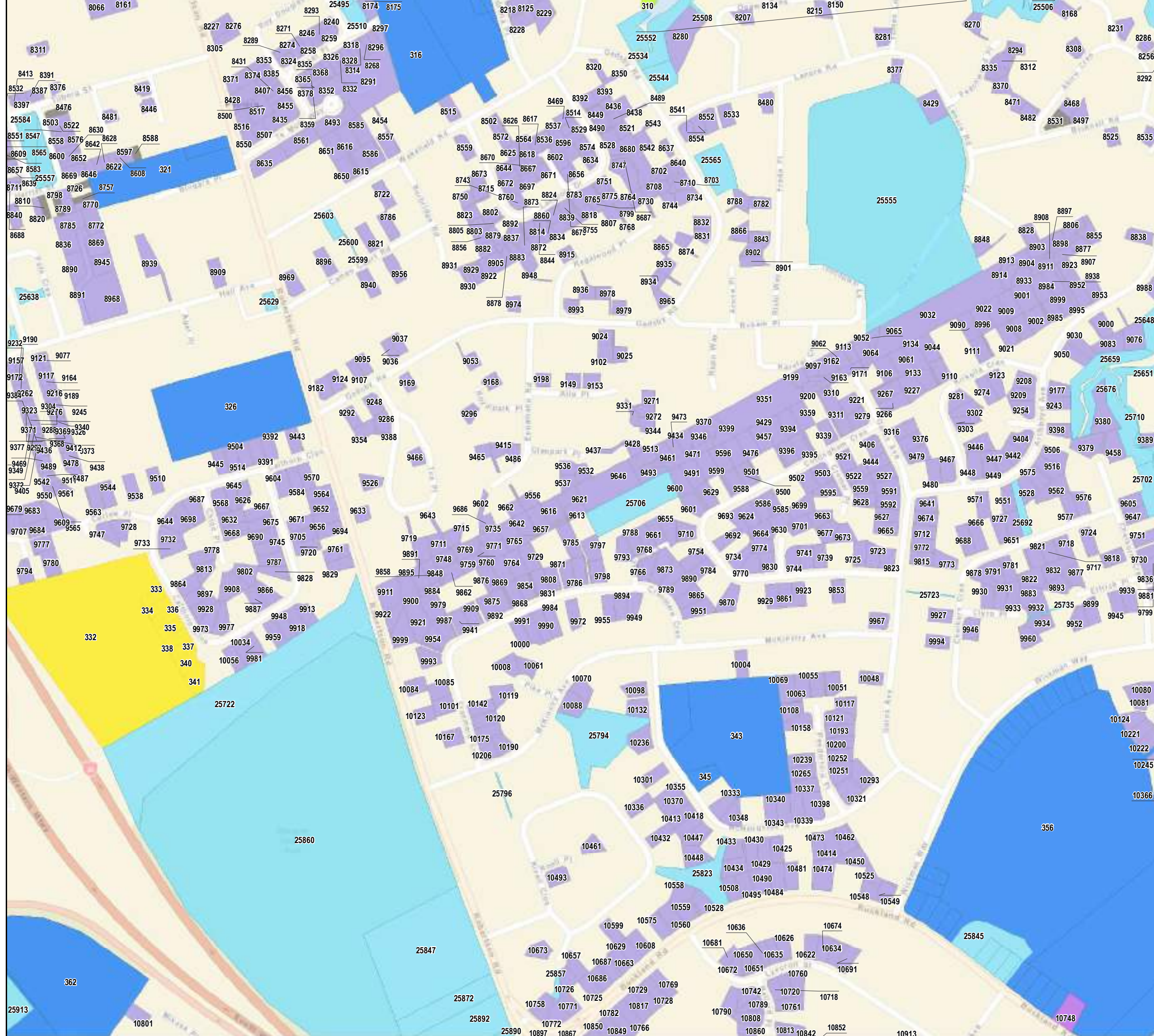
- Waikato-Tainui Area of Interest
 - Waikato-Tainui Raupatu Areas
 - Tamaki Makaurau RFR Area
 - Pare Hauraki RFR Area
 - Maniapoto Area of Interest
- Core Crown Land**
- Crown Forestry License
 - Department of Conservation
 - Ministry of Education
 - Land Information New Zealand
 - New Zealand Defence Force
 - Land Information New Zealand - Landbank
 - Other Core Crown Land
- Non-core Crown Land**
- New Zealand Transport Agency
 - Universities and other Educational Facilities
 - Housing New Zealand
 - Other Non-core Crown Land
 - Council land
 - Council-owned company



This Crown asset audit:

- *Reflects Te Arawhiti's preliminary understanding of Crown land holdings within the Waikato-Tainui area of interest without site-by-site confirmation or analysis by administering agencies;
- *Is based on the best available data as at June 2019; and
- *Does not signal the availability of the sites listed for Treaty settlement purposes.

Data Sources:
Topographic and Cadastral information: Land Information New Zealand, Crown Copyright Reserved.
Cartography: Jacobs New Zealand, June 2020
Map Sources: Esri, HERE, Garmin, USGS, Intermap, INCREMENT P, NRCan, Esri Japan, METI, Esri China (Hong Kong), Esri Korea, Esri (Thailand), NGCC, (c) OpenStreetMap contributors, and the GIS User Community



Waikato-Tainui Crown Asset Audit Urban Enlargement Sheet 54

(Confidential, for discussion purposes only)

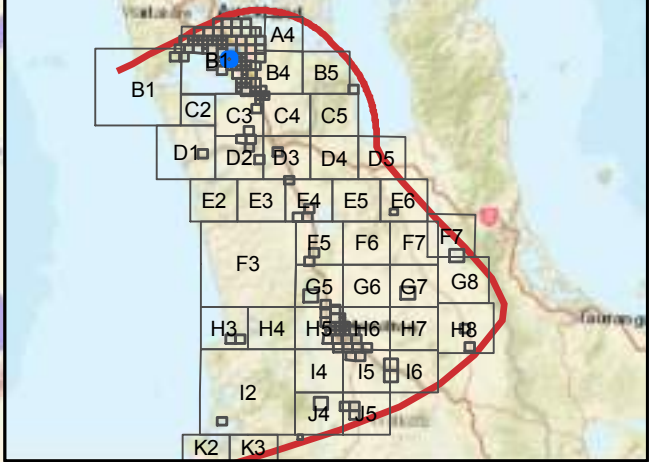
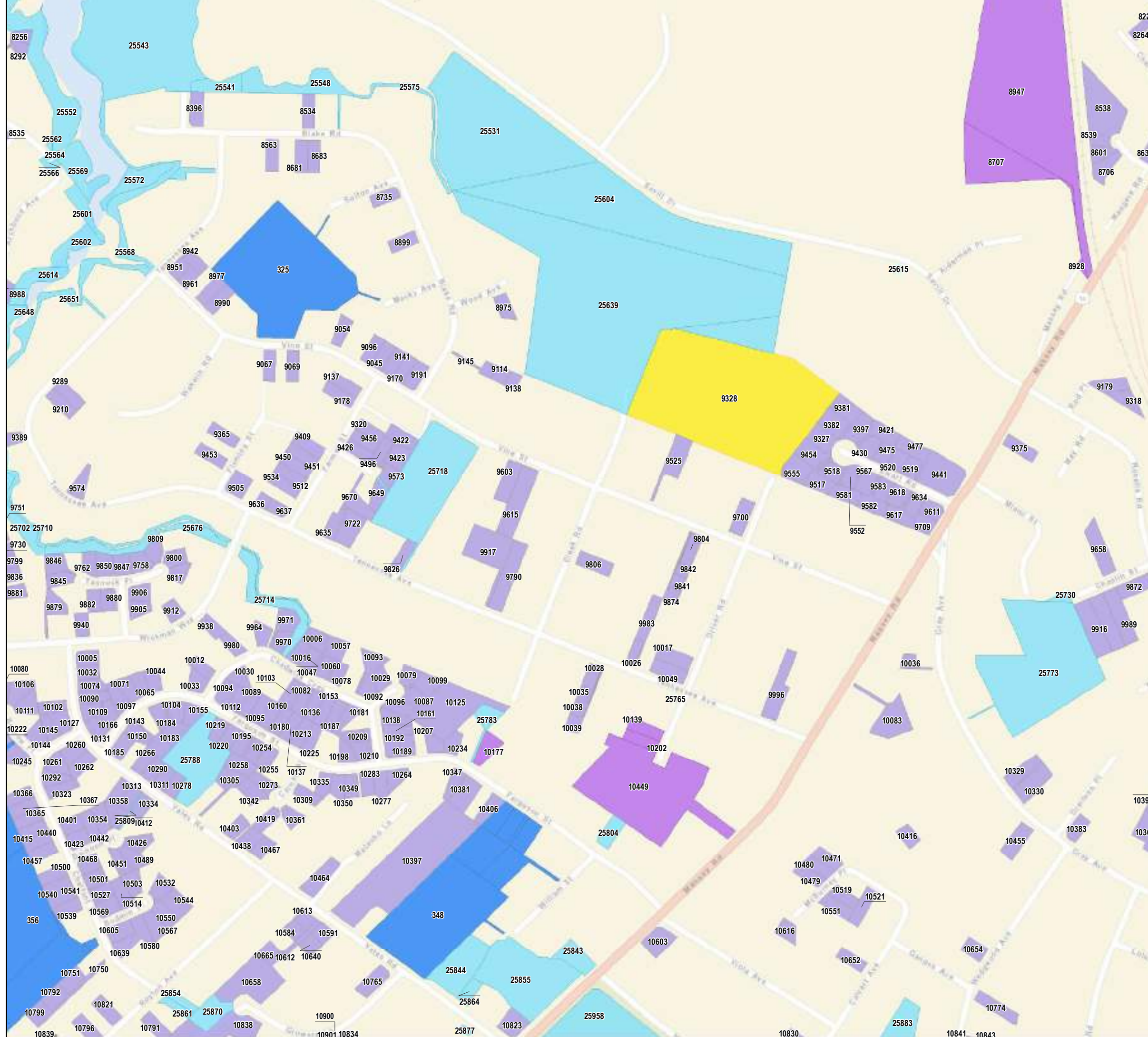
- Waikato-Tainui Area of Interest
 - Waikato-Tainui Raupatu Areas
 - Tamaki Makaurau RFR Area
 - Pare Hauraki RFR Area
 - Maniapoto Area of Interest
- Core Crown Land**
- Crown Forestry License
 - Department of Conservation
 - Ministry of Education
 - Land Information New Zealand
 - New Zealand Defence Force
 - Land Information New Zealand - Landbank
 - Other Core Crown Land
- Non-core Crown Land**
- New Zealand Transport Agency
 - Universities and other Educational Facilities
 - Housing New Zealand
 - Other Non-core Crown Land
 - Council land
 - Council-owned company



This Crown asset audit:

- *Reflects Te Arawhiti's preliminary understanding of Crown land holdings within the Waikato-Tainui area of interest without site-by-site confirmation or analysis by administering agencies;
- *Is based on the best available data as at June 2019; and
- *Does not signal the availability of the sites listed for Treaty settlement purposes.

Data Sources:
Topographic and Cadastral information: Land Information New Zealand, Crown Copyright Reserved.
Cartography: Jacobs New Zealand, June 2020
Map Sources: Esri, HERE, Garmin, USGS, Intermap, INCREMENT P, NRCan, Esri Japan, METI, Esri China (Hong Kong), Esri Korea, Esri (Thailand), NGCC, (c) OpenStreetMap contributors, and the GIS User Community



Waikato-Tainui Crown Asset Audit Urban Enlargement Sheet 55

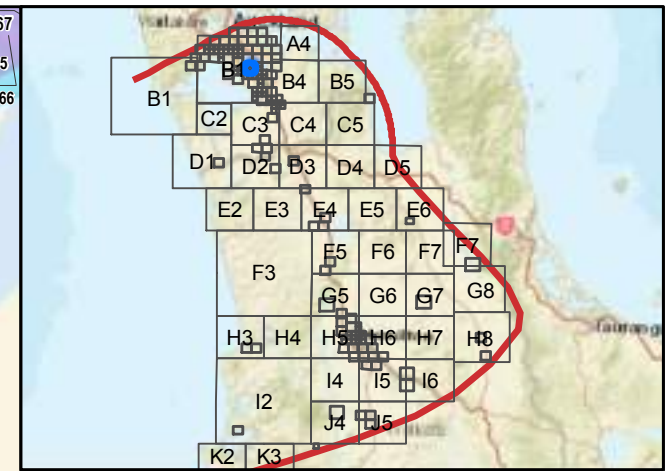
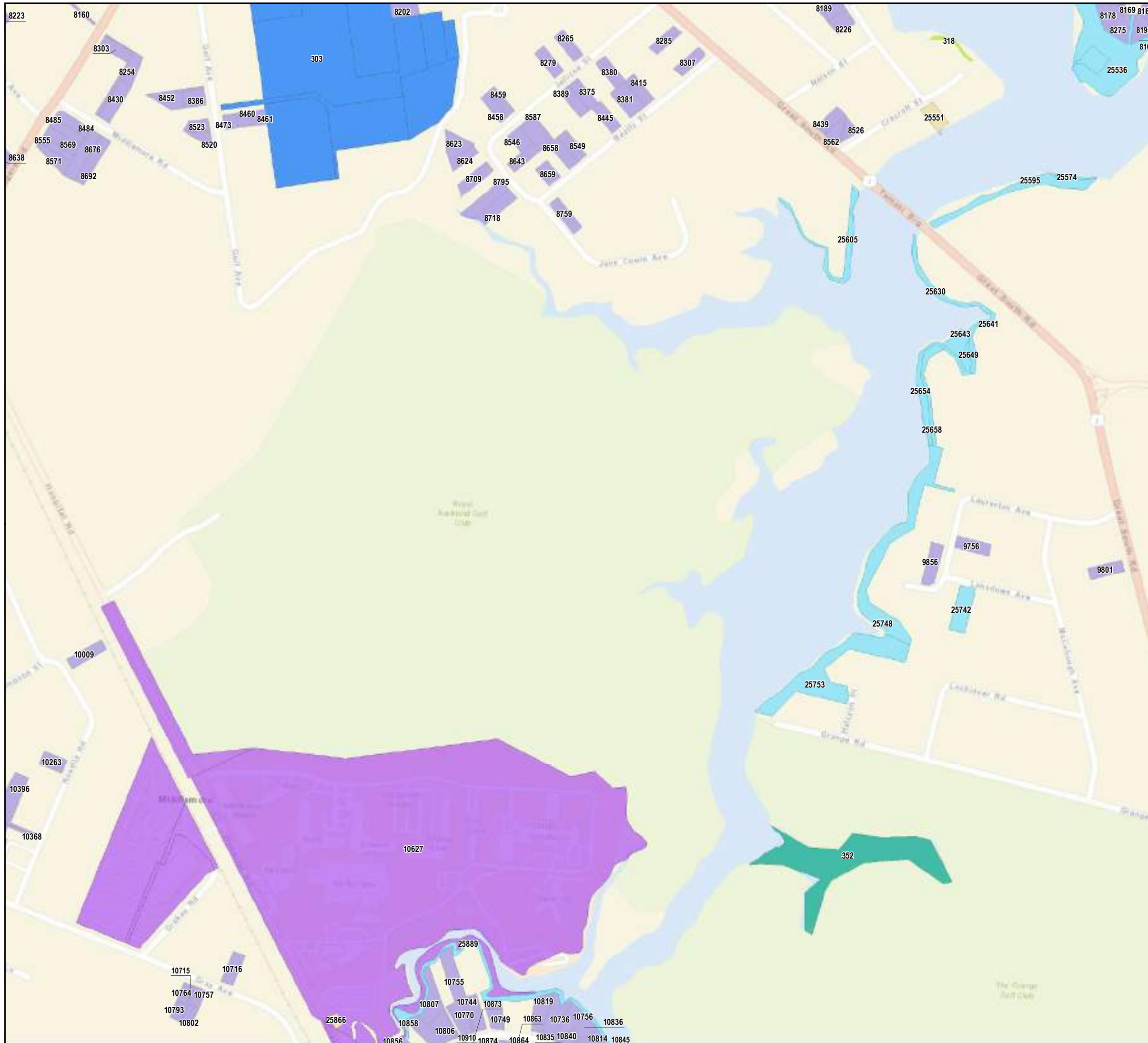
(Confidential, for discussion purposes only)

- Waikato-Tainui Area of Interest
- Waikato-Tainui Raupatu Areas
- Tamaki Makaurau RFR Area
- Pare Hauraki RFR Area
- Maniapoto Area of Interest
- Core Crown Land**
- Crown Forestry License
- Department of Conservation
- Ministry of Education
- Land Information New Zealand
- New Zealand Defence Force
- Land Information New Zealand - Landbank
- Other Core Crown Land
- Non-core Crown Land**
- New Zealand Transport Agency
- Universities and other Educational Facilities
- Housing New Zealand
- Other Non-core Crown Land
- Council land
- Council-owned company



This Crown asset audit:
 *Reflects Te Arawhiti's preliminary understanding of Crown land holdings within the Waikato-Tainui area of interest without site-by-site confirmation or analysis by administering agencies;
 *Is based on the best available data as at June 2019; and
 *Does not signal the availability of the sites listed for Treaty settlement purposes.


Data Sources:
 Topographic and Cadastral information; Land Information New Zealand, Crown Copyright Reserved.
 Cartography: Jacobs New Zealand, June 2020
 Map Sources: Esri, HERE, Garmin, USGS, Intermap, INCREMENT P, NRCan, Esri Japan, METI, Esri China (Hong Kong), Esri Korea, Esri (Thailand), NGCC, (c) OpenStreetMap contributors, and the GIS User Community



Waikato-Tainui Crown Asset Audit Urban Enlargement Sheet 56

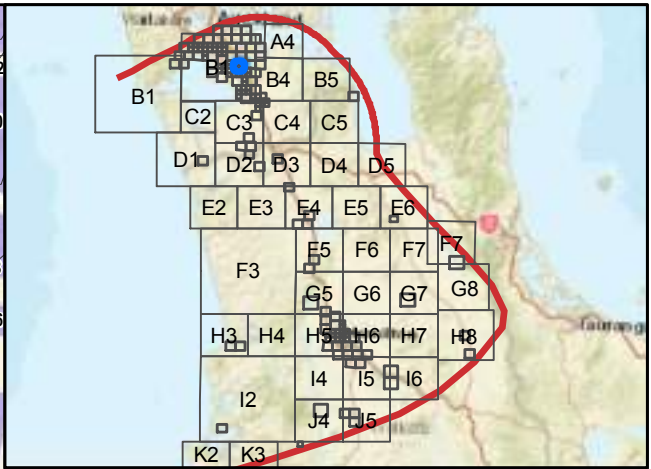
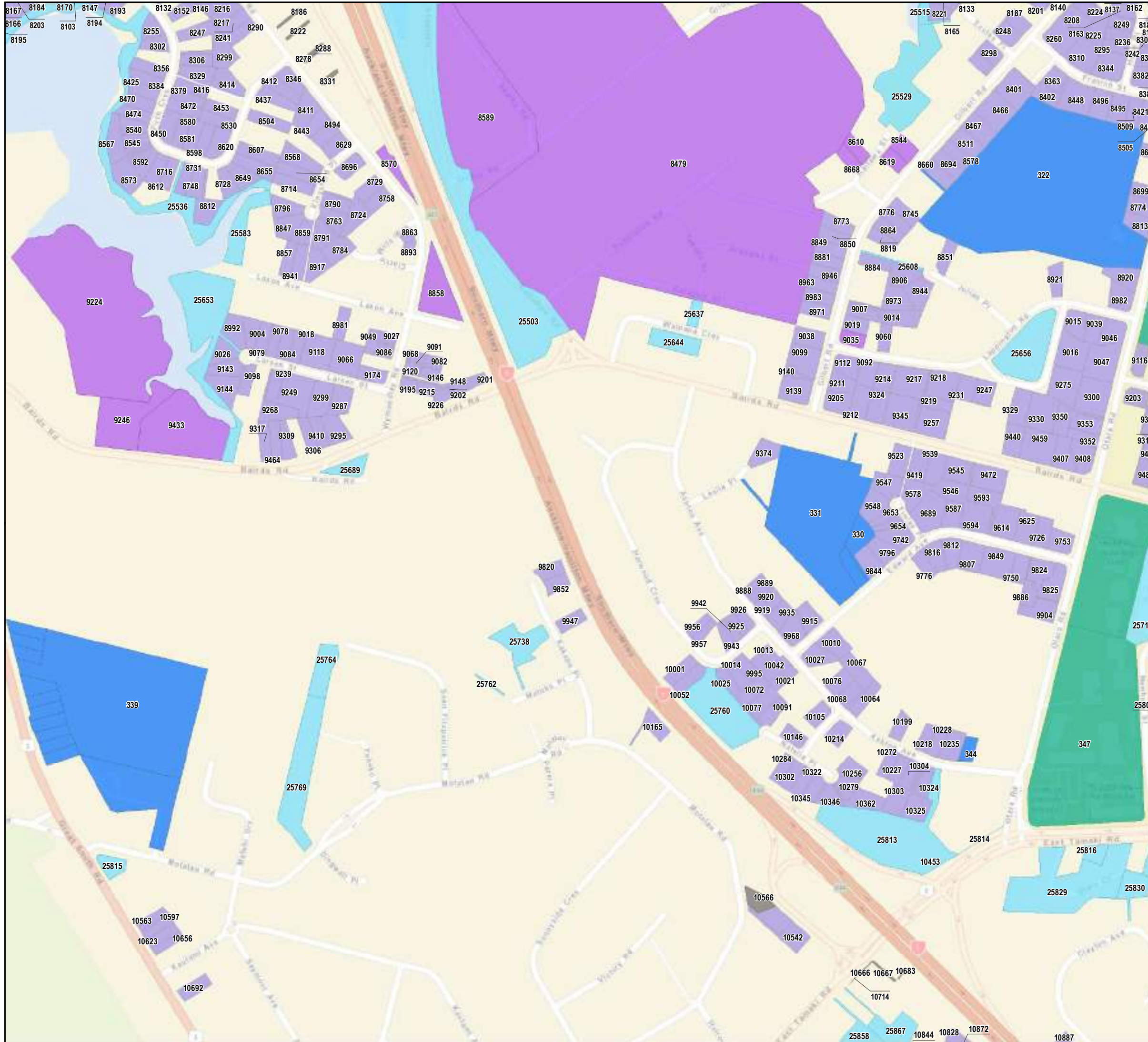
(Confidential, for discussion purposes only)

- Waikato-Tainui Area of Interest
 - Waikato-Tainui Raupatu Areas
 - Tamaki Makaurau RFR Area
 - Pare Hauraki RFR Area
 - Maniapoto Area of Interest
- Core Crown Land**
- Crown Forestry License
 - Department of Conservation
 - Ministry of Education
 - Land Information New Zealand
 - New Zealand Defence Force
 - Land Information New Zealand - Landbank
 - Other Core Crown Land
- Non-core Crown Land**
- New Zealand Transport Agency
 - Universities and other Educational Facilities
 - Housing New Zealand
 - Other Non-core Crown Land
 - Council land
 - Council-owned company



This Crown asset audit:
 *Reflects Te Arawhiti's preliminary understanding of Crown land holdings within the Waikato-Tainui area of interest without site-by-site confirmation or analysis by administering agencies;
 *Is based on the best available data as at June 2019; and
 *Does not signal the availability of the sites listed for Treaty settlement purposes.

Data Sources:
 Topographic and Cadastral information; Land Information New Zealand, Crown Copyright Reserved.
 Cartography: Jacobs New Zealand, June 2020
 Map Sources: Esri, HERE, Garmin, USGS, Intermap, INCREMENT P, NRCan, Esri Japan, METI, Esri China (Hong Kong), Esri Korea, Esri (Thailand), NGCC, (c) OpenStreetMap contributors, and the GIS User Community



Waikato-Tainui Crown Asset Audit Urban Enlargement Sheet 57

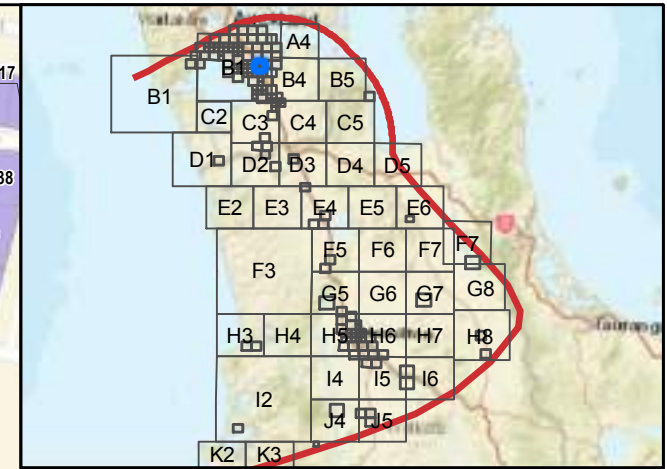
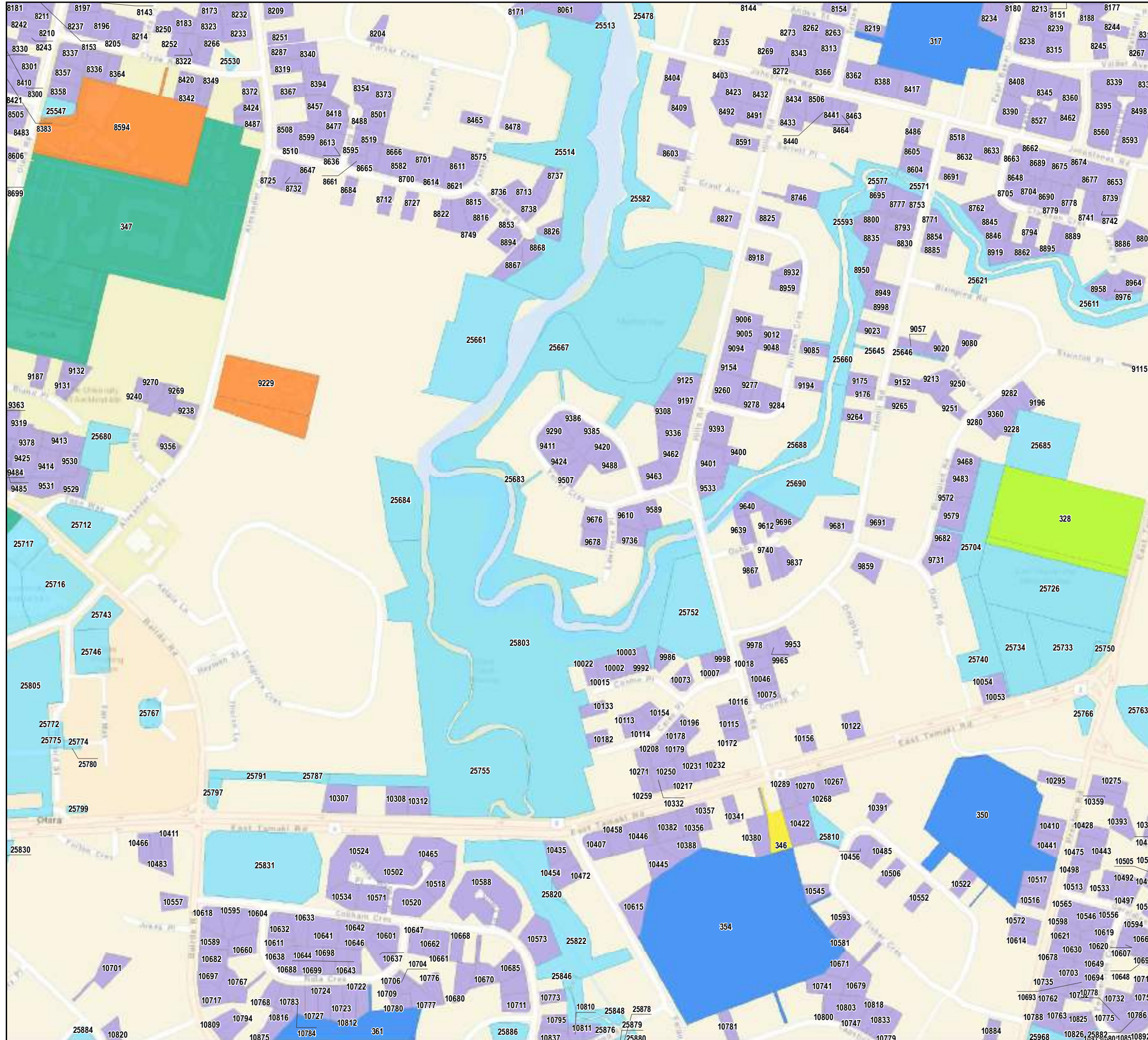
(Confidential, for discussion purposes only)

- Waikato-Tainui Area of Interest
- Waikato-Tainui Raupatu Areas
- Tamaki Makaurau RFR Area
- Pare Hauraki RFR Area
- Maniapoto Area of Interest
- Core Crown Land**
- Crown Forestry License
- Department of Conservation
- Ministry of Education
- Land Information New Zealand
- New Zealand Defence Force
- Land Information New Zealand - Landbank
- Other Core Crown Land
- Non-core Crown Land**
- New Zealand Transport Agency
- Universities and other Educational Facilities
- Housing New Zealand
- Other Non-core Crown Land
- Council land
- Council-owned company



This Crown asset audit:
 *Reflects Te Arawhiti's preliminary understanding of Crown land holdings within the Waikato-Tainui area of interest without site-by-site confirmation or analysis by administering agencies;
 *Is based on the best available data as at June 2019; and
 *Does not signal the availability of the sites listed for Treaty settlement purposes.


Data Sources:
 Topographic and Cadastral information; Land Information New Zealand, Crown Copyright Reserved.
 Cartography: Jacobs New Zealand, June 2020
 Map Sources: Esri, HERE, Garmin, USGS, Intermap, INCREMENT P, NRCan, Esri Japan, METI, Esri China (Hong Kong), Esri Korea, Esri (Thailand), NGCC, (c) OpenStreetMap contributors, and the GIS User Community



Waikato-Tainui Crown Asset Audit Urban Enlargement Sheet 58

(Confidential, for discussion purposes only)

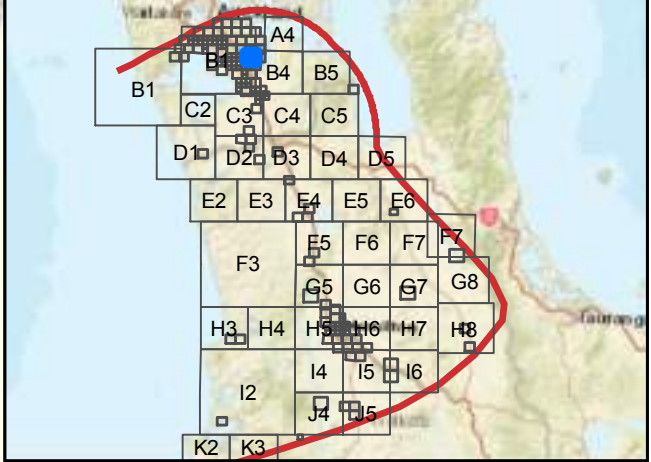
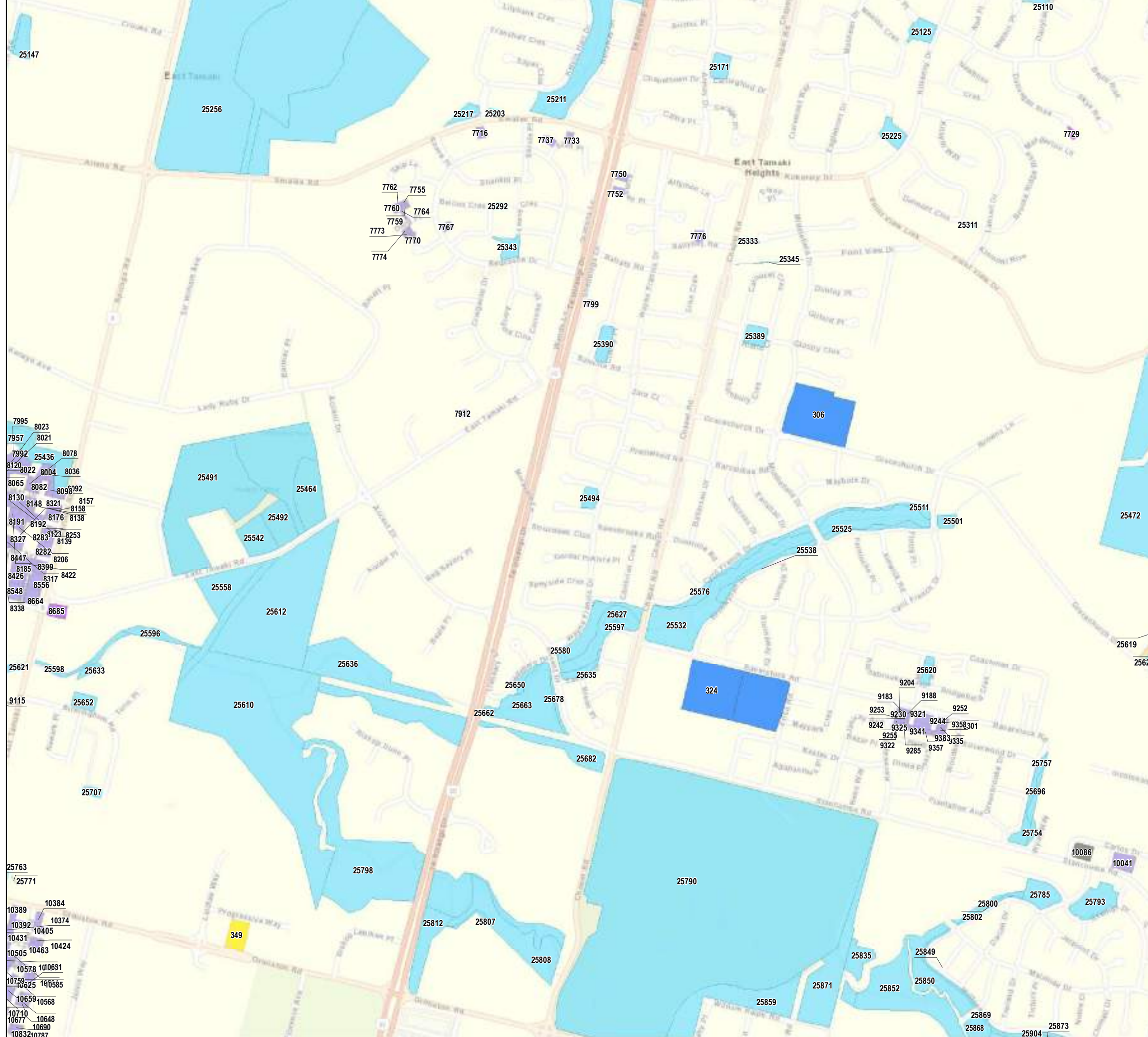
- Waikato-Tainui Area of Interest
 - Waikato-Tainui Raupatu Areas
 - Tamaki Makaurau RFR Area
 - Pare Hauraki RFR Area
 - Maniapoto Area of Interest
- Core Crown Land**
- Crown Forestry License
 - Department of Conservation
 - Ministry of Education
 - Land Information New Zealand
 - New Zealand Defence Force
 - Land Information New Zealand - Landbank
 - Other Core Crown Land
- Non-core Crown Land**
- New Zealand Transport Agency
 - Universities and other Educational Facilities
 - Housing New Zealand
 - Other Non-core Crown Land
 - Council land
 - Council-owned company



This Crown asset audit:

- *Reflects Te Arawhiti's preliminary understanding of Crown land holdings within the Waikato-Tainui area of interest without site-by-site confirmation or analysis by administering agencies;
- *Is based on the best available data as at June 2019; and
- *Does not signal the availability of the sites listed for Treaty settlement purposes.

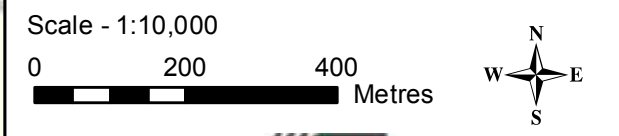
Data Sources:
Topographic and Cadastral information; Land Information New Zealand, Crown Copyright Reserved.
Cartography: Jacobs New Zealand, June 2020
Map Sources: Esri, HERE, Garmin, USGS, Intermap, INCREMENT P, NRCan, Esri Japan, METI, Esri China (Hong Kong), Esri Korea, Esri (Thailand), NGCC, (c) OpenStreetMap contributors, and the GIS User Community



Waikato-Tainui Crown Asset Audit Urban Enlargement Sheet 59

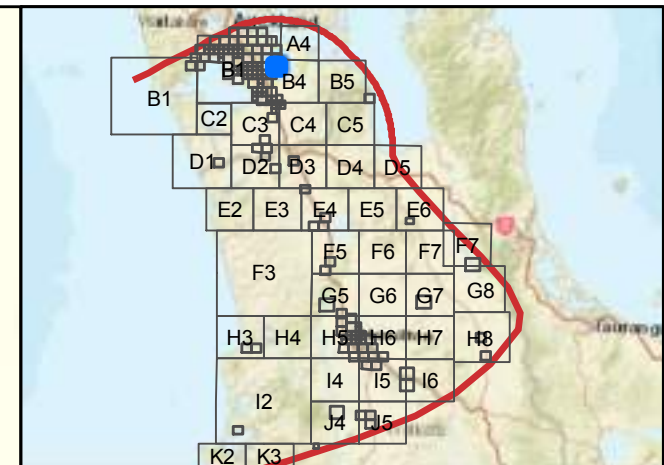
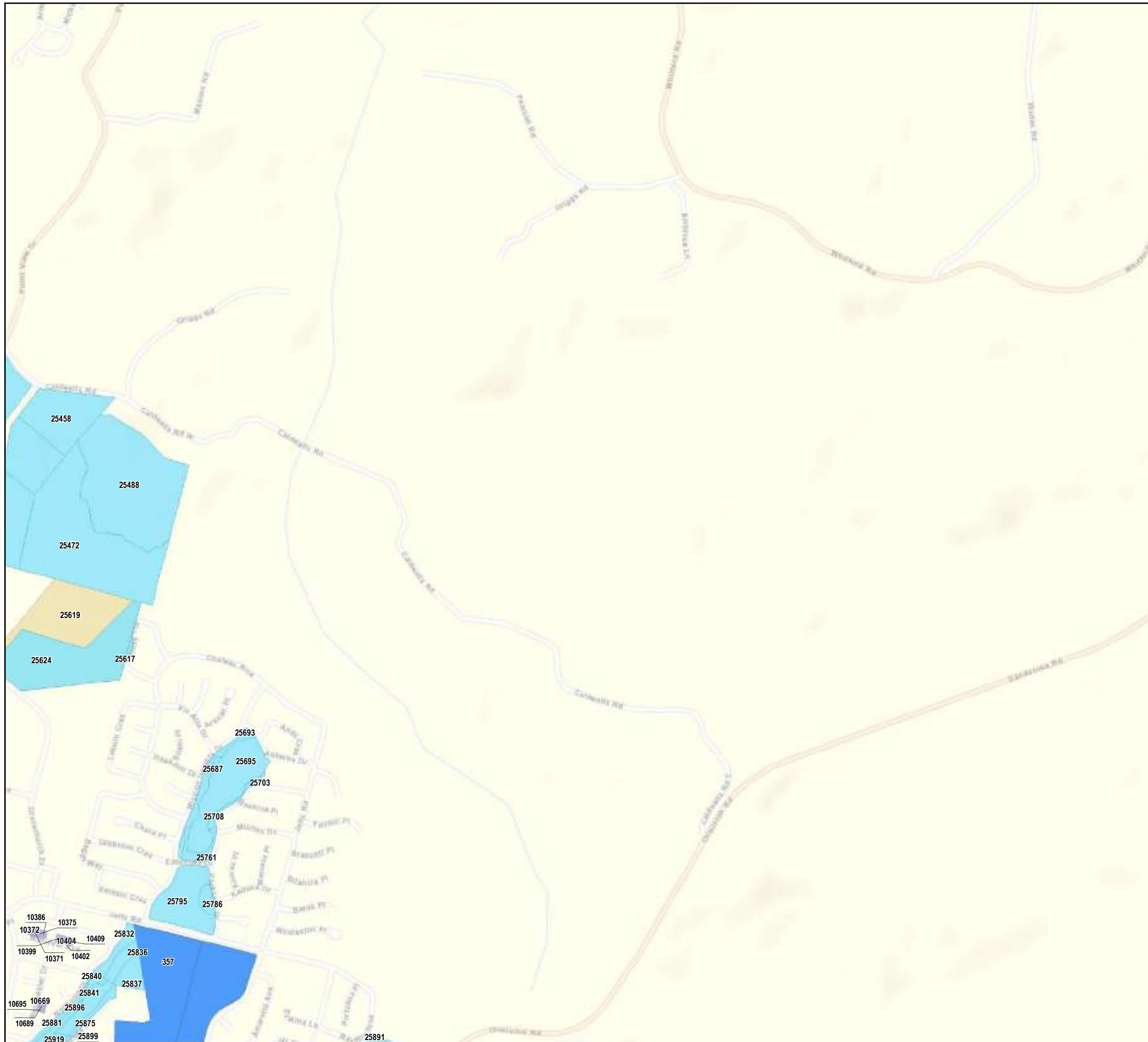
(Confidential, for discussion purposes only)

- Waikato-Tainui Area of Interest
 - Waikato-Tainui Raupatu Areas
 - Tamaki Makaurau RFR Area
 - Pare Hauraki RFR Area
 - Maniapoto Area of Interest
- Core Crown Land**
- Crown Forestry License
 - Department of Conservation
 - Ministry of Education
 - Land Information New Zealand
 - New Zealand Defence Force
 - Land Information New Zealand - Landbank
 - Other Core Crown Land
- Non-core Crown Land**
- New Zealand Transport Agency
 - Universities and other Educational Facilities
 - Housing New Zealand
 - Other Non-core Crown Land
 - Council land
 - Council-owned company



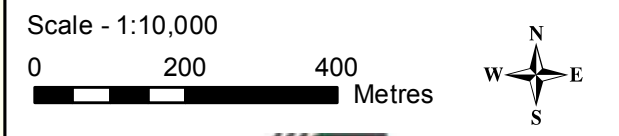
This Crown asset audit:
 *Reflects Te Arawhiti's preliminary understanding of Crown land holdings within the Waikato-Tainui area of interest without site-by-site confirmation or analysis by administering agencies;
 *Is based on the best available data as at June 2019; and
 *Does not signal the availability of the sites listed for Treaty settlement purposes.

Data Sources:
 Topographic and Cadastral information; Land Information New Zealand, Crown Copyright Reserved.
 Cartography: Jacobs New Zealand, June 2020
 Map Sources: Esri, HERE, Garmin, USGS, Intermap, INCREMENT P, NRCan, Esri Japan, METI, Esri China (Hong Kong), Esri Korea, Esri (Thailand), NGCC, (c) OpenStreetMap contributors, and the GIS User Community



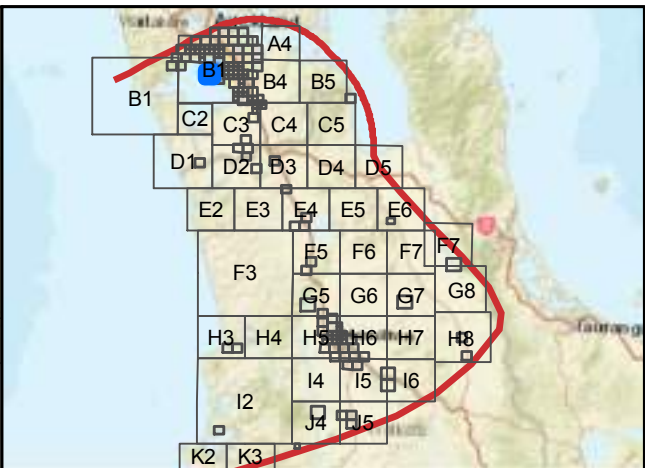
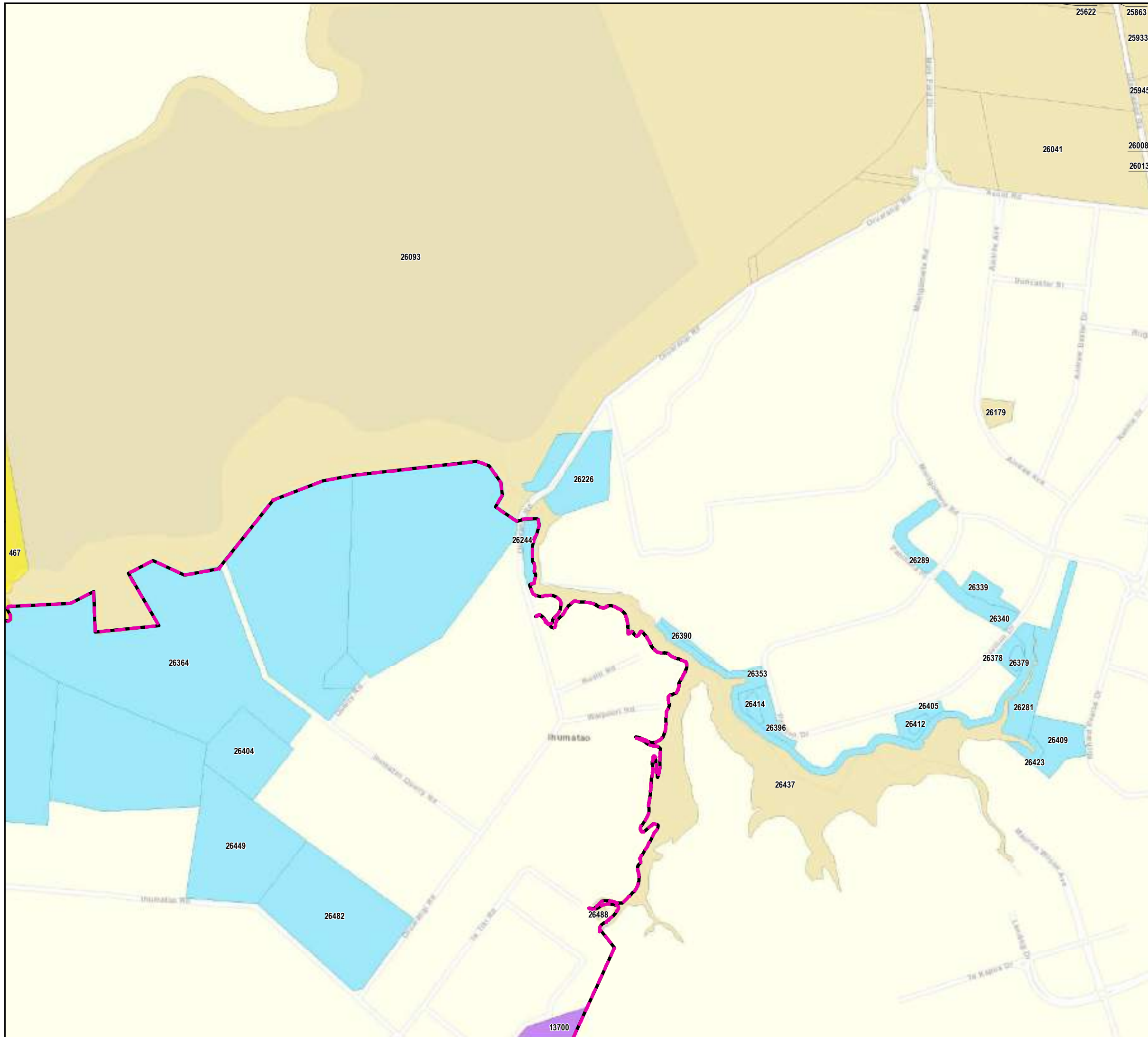
**Waikato-Tainui
Crown Asset Audit
Urban Enlargement Sheet 60**
(Confidential, for discussion purposes only)

- Waikato-Tainui Area of Interest
- Waikato-Tainui Raupatu Areas
- Tamaki Makaurau RFR Area
- Pare Hauraki RFR Area
- Maniapoto Area of Interest
- Core Crown Land**
- Crown Forestry License
- Department of Conservation
- Ministry of Education
- Land Information New Zealand
- New Zealand Defence Force
- Land Information New Zealand - Landbank
- Other Core Crown Land
- Non-core Crown Land**
- New Zealand Transport Agency
- Universities and other Educational Facilities
- Housing New Zealand
- Other Non-core Crown Land
- Council land
- Council-owned company



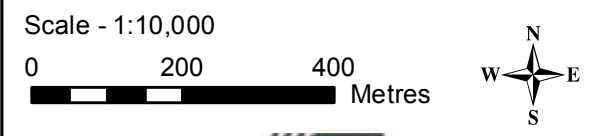
This Crown asset audit:
 *Reflects Te Arawhiti's preliminary understanding of Crown land holdings within the Waikato-Tainui area of interest without site-by-site confirmation or analysis by administering agencies;
 *Is based on the best available data as at June 2019; and
 *Does not signal the availability of the sites listed for Treaty settlement purposes.

Data Sources:
 Topographic and Cadastral information; Land Information New Zealand, Crown Copyright Reserved.
 Cartography: Jacobs New Zealand, June 2020
 Map Sources: Esri, HERE, Garmin, USGS, Intermap, INCREMENT P, NRCan, Esri Japan, METI, Esri China (Hong Kong), Esri Korea, Esri (Thailand), NGCC, (c) OpenStreetMap contributors, and the GIS User Community



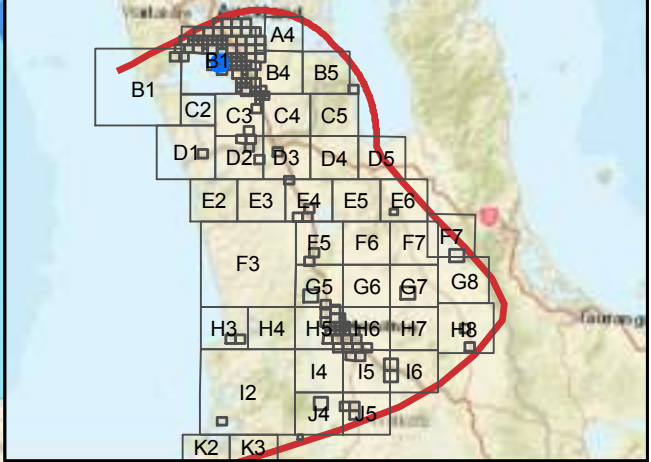
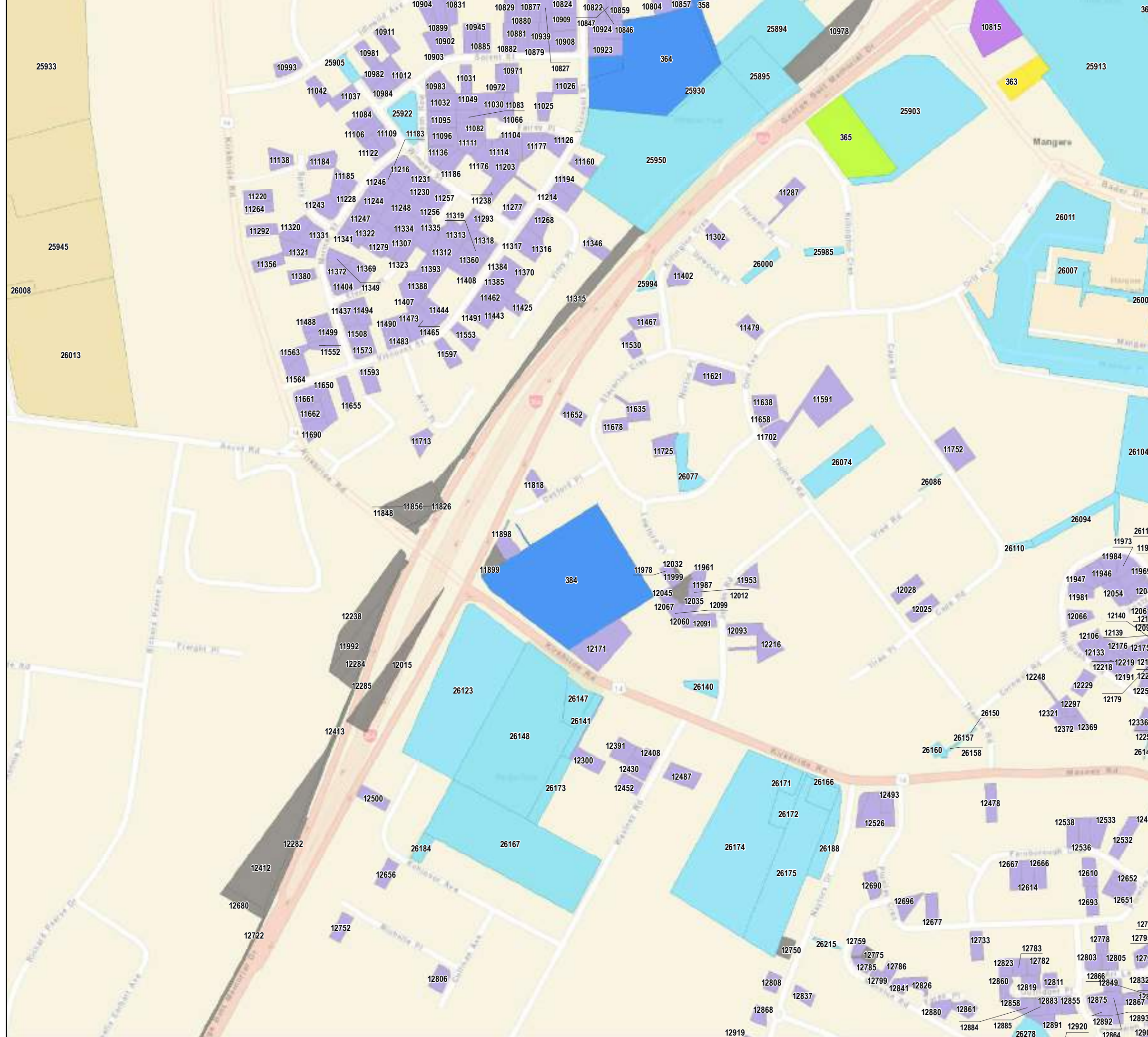
Waikato-Tainui
Crown Asset Audit
Urban Enlargement Sheet 61
 (Confidential, for discussion purposes only)

- Waikato-Tainui Area of Interest
- Waikato-Tainui Raupatu Areas
- Tamaki Makaurau RFR Area
- Pare Hauraki RFR Area
- Maniapoto Area of Interest
- Core Crown Land**
 - Crown Forestry License
 - Department of Conservation
 - Ministry of Education
 - Land Information New Zealand
 - New Zealand Defence Force
 - Land Information New Zealand - Landbank
 - Other Core Crown Land
- Non-core Crown Land**
 - New Zealand Transport Agency
 - Universities and other Educational Facilities
 - Housing New Zealand
 - Other Non-core Crown Land
 - Council land
 - Council-owned company



This Crown asset audit:
 *Reflects Te Arawhiti's preliminary understanding of Crown land holdings within the Waikato-Tainui area of interest without site-by-site confirmation or analysis by administering agencies;
 *Is based on the best available data as at June 2019; and
 *Does not signal the availability of the sites listed for Treaty settlement purposes.

Data Sources:
 Topographic and Cadastral information; Land Information New Zealand, Crown Copyright Reserved.
 Cartography: Jacobs New Zealand, June 2020
 Map Sources: Esri, HERE, Garmin, USGS, Intermap, INCREMENT P, NRCan, Esri Japan, METI, Esri China (Hong Kong), Esri Korea, Esri (Thailand), NGCC, (c) OpenStreetMap contributors, and the GIS User Community



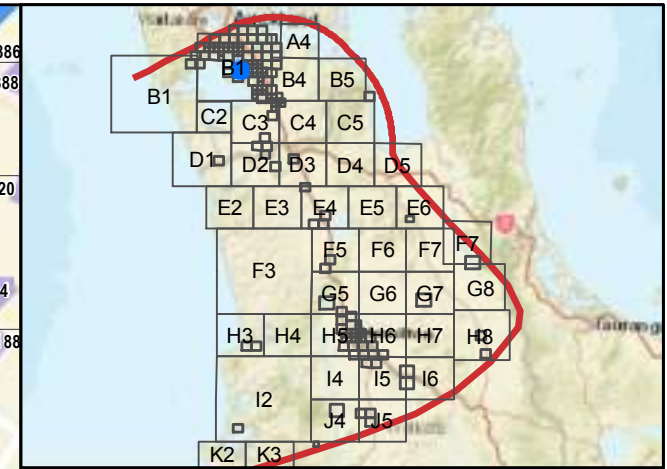
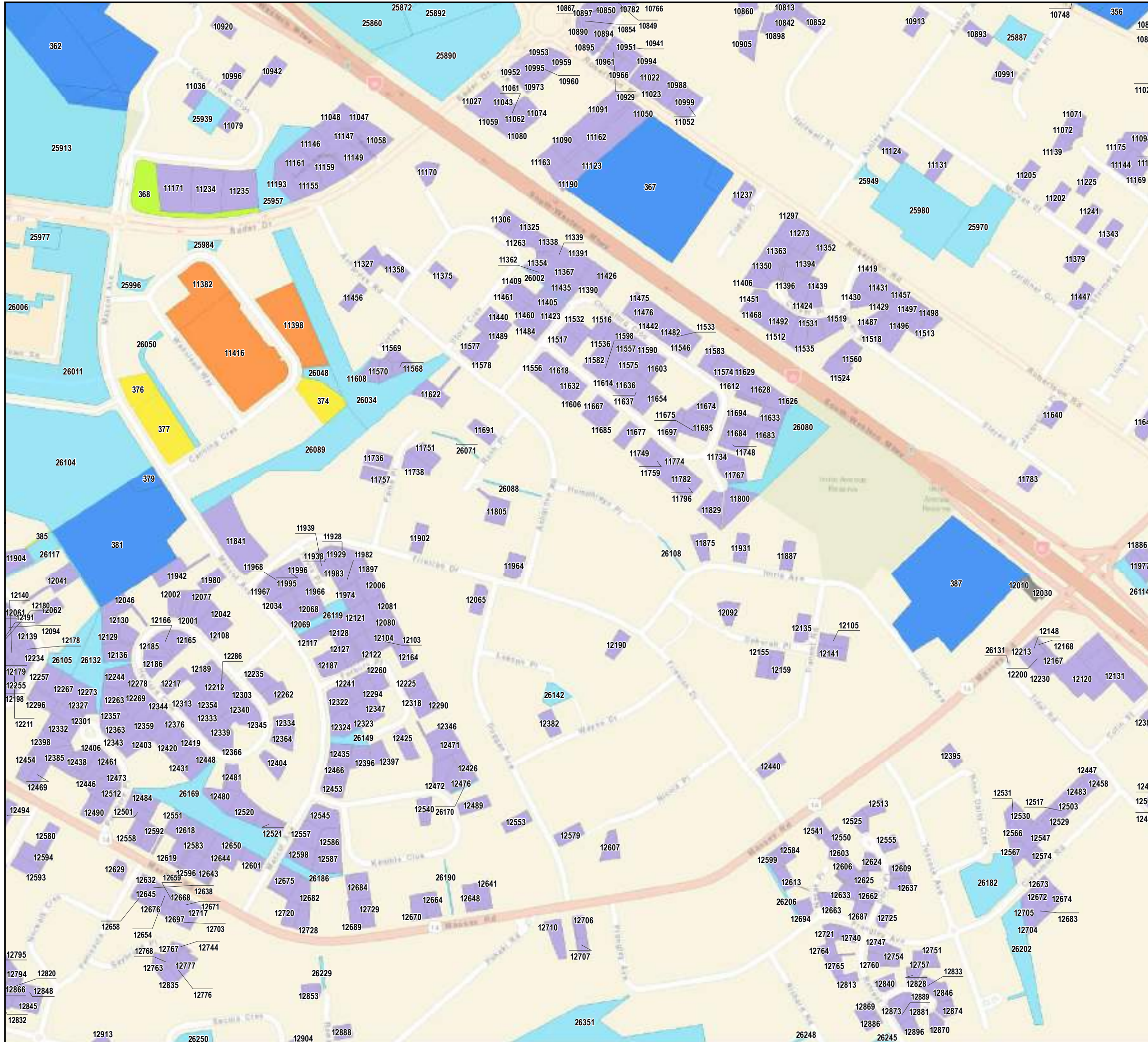
Waikato-Tainui Crown Asset Audit Urban Enlargement Sheet 62 (Confidential, for discussion purposes only)

- Waikato-Tainui Area of Interest
 - Waikato-Tainui Raupatu Areas
 - Tamaki Makaurau RFR Area
 - Pare Hauraki RFR Area
 - Maniapoto Area of Interest
- Core Crown Land**
- Crown Forestry License
 - Department of Conservation
 - Ministry of Education
 - Land Information New Zealand
 - New Zealand Defence Force
 - Land Information New Zealand - Landbank
 - Other Core Crown Land
- Non-core Crown Land**
- New Zealand Transport Agency
 - Universities and other Educational Facilities
 - Housing New Zealand
 - Other Non-core Crown Land
 - Council land
 - Council-owned company



This Crown asset audit:
 *Reflects Te Arawhiti's preliminary understanding of Crown land holdings within the Waikato-Tainui area of interest without site-by-site confirmation or analysis by administering agencies;
 *Is based on the best available data as at June 2019; and
 *Does not signal the availability of the sites listed for Treaty settlement purposes.

Data Sources:
 Topographic and Cadastral information; Land Information New Zealand, Crown Copyright Reserved.
 Cartography: Jacobs New Zealand, June 2020
 Map Sources: Esri, HERE, Garmin, USGS, Intermap, INCREMENT P, NRCan, Esri Japan, METI, Esri China (Hong Kong), Esri Korea, Esri (Thailand), NGCC, (c) OpenStreetMap contributors, and the GIS User Community



Waikato-Tainui Crown Asset Audit Urban Enlargement Sheet 63

(Confidential, for discussion purposes only)

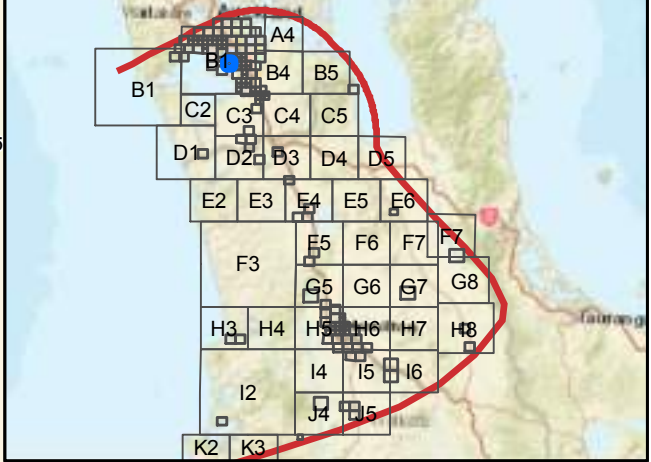
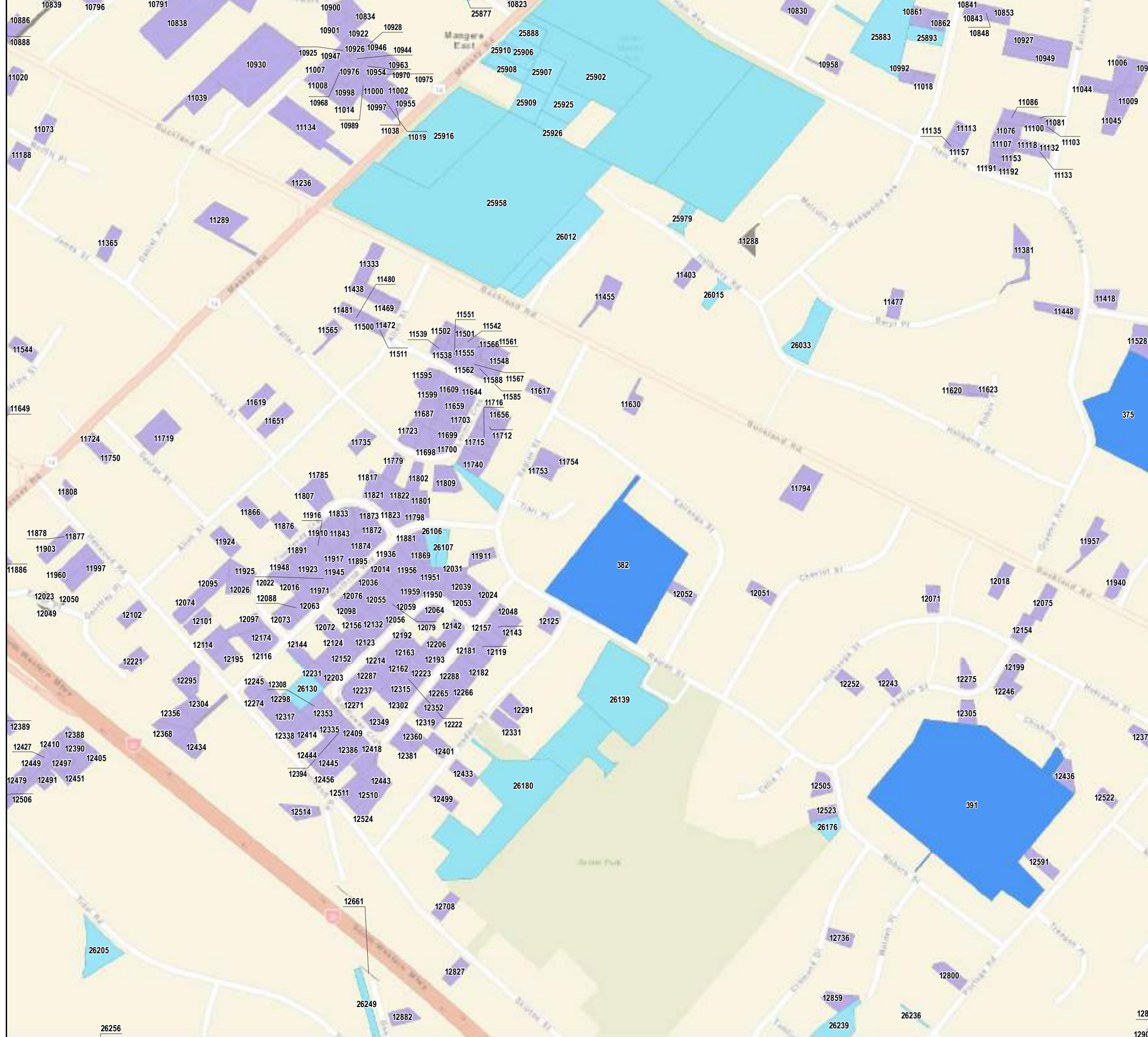
- Waikato-Tainui Area of Interest
 - Waikato-Tainui Raupatu Areas
 - Tamaki Makaurau RFR Area
 - Pare Hauraki RFR Area
 - Maniapoto Area of Interest
- Core Crown Land**
- Crown Forestry License
 - Department of Conservation
 - Ministry of Education
 - Land Information New Zealand
 - New Zealand Defence Force
 - Land Information New Zealand - Landbank
 - Other Core Crown Land
- Non-core Crown Land**
- New Zealand Transport Agency
 - Universities and other Educational Facilities
 - Housing New Zealand
 - Other Non-core Crown Land
 - Council land
 - Council-owned company



This Crown asset audit:

- *Reflects Te Arawhiti's preliminary understanding of Crown land holdings within the Waikato-Tainui area of interest without site-by-site confirmation or analysis by administering agencies;
- *Is based on the best available data as at June 2019; and
- *Does not signal the availability of the sites listed for Treaty settlement purposes.

Data Sources:
Topographic and Cadastral information; Land Information New Zealand, Crown Copyright Reserved.
Cartography: Jacobs New Zealand, June 2020
Map Sources: Esri, HERE, Garmin, USGS, Intermap, INCREMENT P, NRCan, Esri Japan, METI, Esri China (Hong Kong), Esri Korea, Esri (Thailand), NGCC, (c) OpenStreetMap contributors, and the GIS User Community



Waikato-Tainui Crown Asset Audit Urban Enlargement Sheet 64

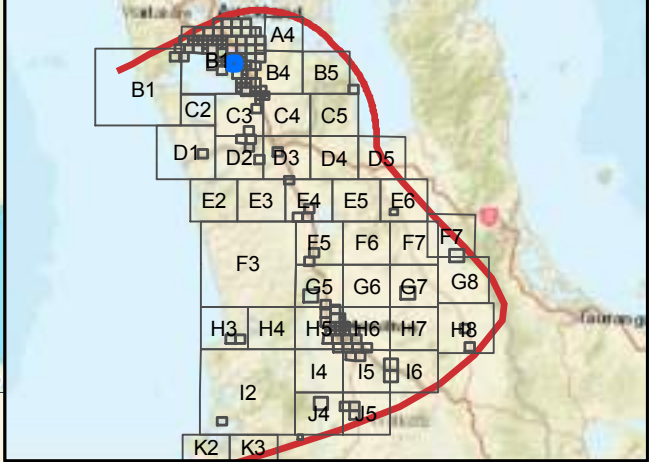
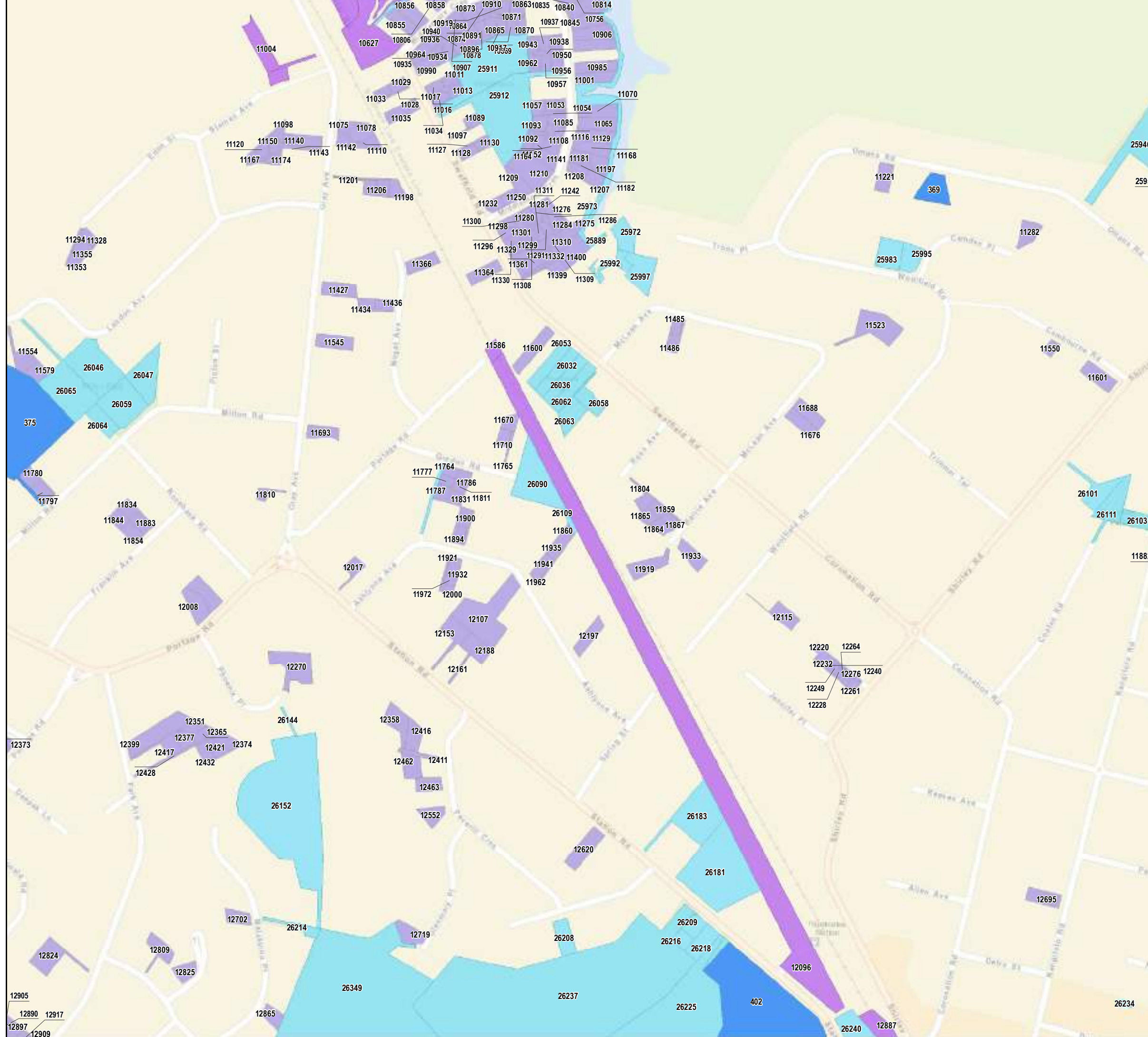
(Confidential, for discussion purposes only)

- Waikato-Tainui Area of Interest
 - Waikato-Tainui Raupatu Areas
 - Tamaki Makaurau RFR Area
 - Pare Hauraki RFR Area
 - Maniapoto Area of Interest
- Core Crown Land**
- Crown Forestry License
 - Department of Conservation
 - Ministry of Education
 - Land Information New Zealand
 - New Zealand Defence Force
 - Land Information New Zealand - Landbank
 - Other Core Crown Land
- Non-core Crown Land**
- New Zealand Transport Agency
 - Universities and other Educational Facilities
 - Housing New Zealand
 - Other Non-core Crown Land
 - Council land
 - Council-owned company



This Crown asset audit:
 *Reflects Te Arawhiti's preliminary understanding of Crown land holdings within the Waikato-Tainui area of interest without site-by-site confirmation or analysis by administering agencies;
 *Is based on the best available data as at June 2019; and
 *Does not signal the availability of the sites listed for Treaty settlement purposes.

Data Sources:
 Topographic and Cadastral information; Land Information New Zealand, Crown Copyright Reserved.
 Cartography: Jacobs New Zealand, June 2020
 Map Sources: Esri, HERE, Garmin, USGS, Intermap, INCREMENT P, NRCan, Esri Japan, METI, Esri China (Hong Kong), Esri Korea, Esri (Thailand), NGCC, (c) OpenStreetMap contributors, and the GIS User Community



Waikato-Tainui Crown Asset Audit Urban Enlargement Sheet 65

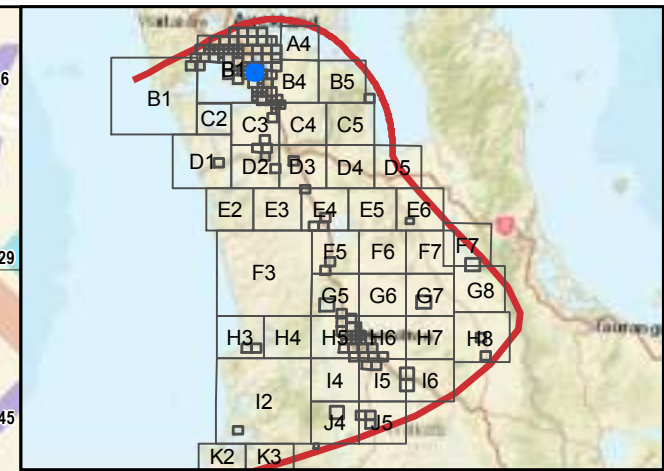
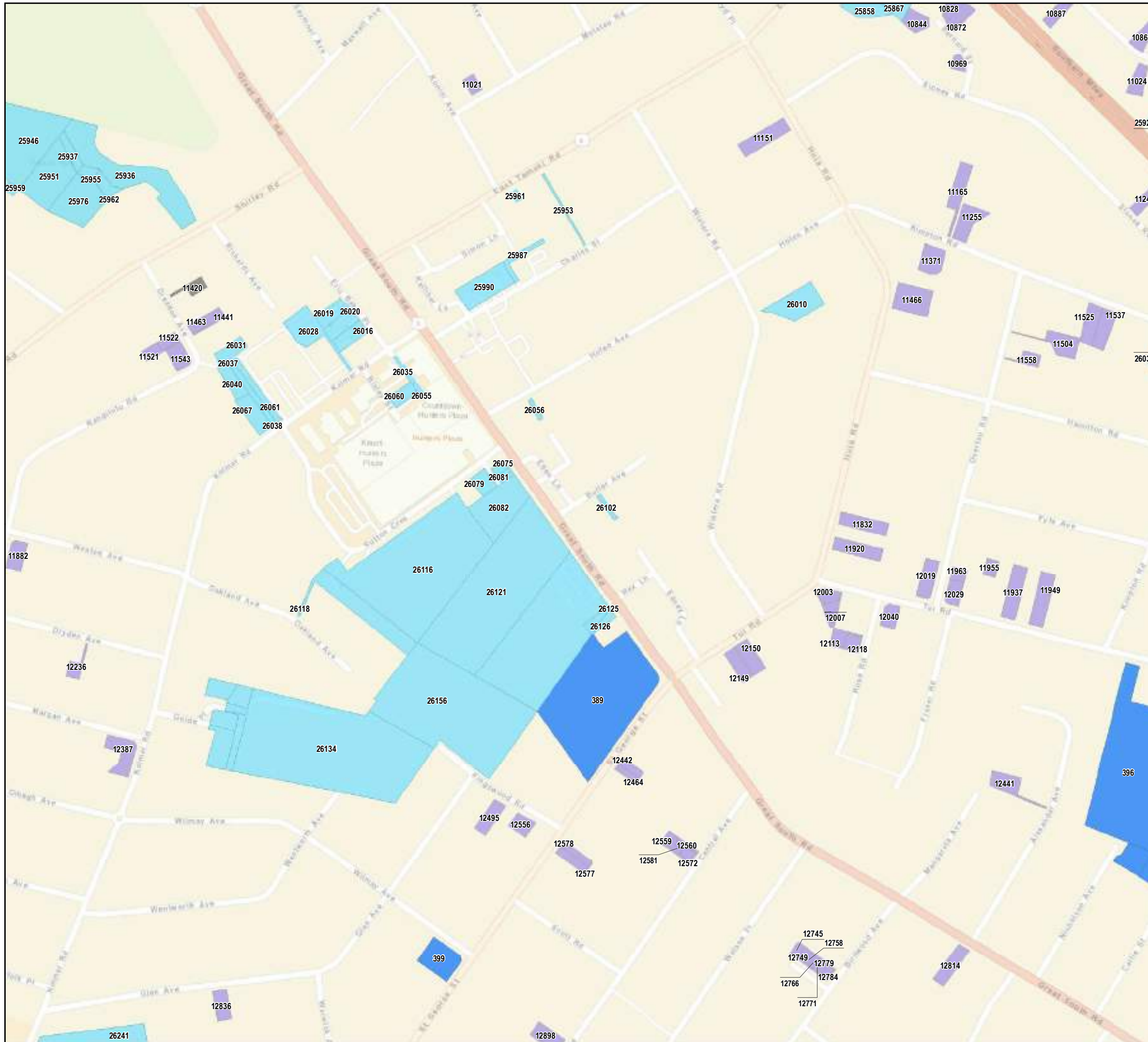
(Confidential, for discussion purposes only)

- Waikato-Tainui Area of Interest
 - Waikato-Tainui Raupatu Areas
 - Tamaki Makaurau RFR Area
 - Pare Hauraki RFR Area
 - Maniapoto Area of Interest
- Core Crown Land**
- Crown Forestry License
 - Department of Conservation
 - Ministry of Education
 - Land Information New Zealand
 - New Zealand Defence Force
 - Land Information New Zealand - Landbank
 - Other Core Crown Land
- Non-core Crown Land**
- New Zealand Transport Agency
 - Universities and other Educational Facilities
 - Housing New Zealand
 - Other Non-core Crown Land
 - Council land
 - Council-owned company



This Crown asset audit:
 *Reflects Te Arawhiti's preliminary understanding of Crown land holdings within the Waikato-Tainui area of interest without site-by-site confirmation or analysis by administering agencies;
 *Is based on the best available data as at June 2019; and
 *Does not signal the availability of the sites listed for Treaty settlement purposes.

Data Sources:
 Topographic and Cadastral information; Land Information New Zealand, Crown Copyright Reserved.
 Cartography: Jacobs New Zealand, June 2020
 Map Sources: Esri, HERE, Garmin, USGS, Intermap, INCREMENT P, NRCan, Esri Japan, METI, Esri China (Hong Kong), Esri Korea, Esri (Thailand), NGCC, (c) OpenStreetMap contributors, and the GIS User Community



Waikato-Tainui Crown Asset Audit Urban Enlargement Sheet 66

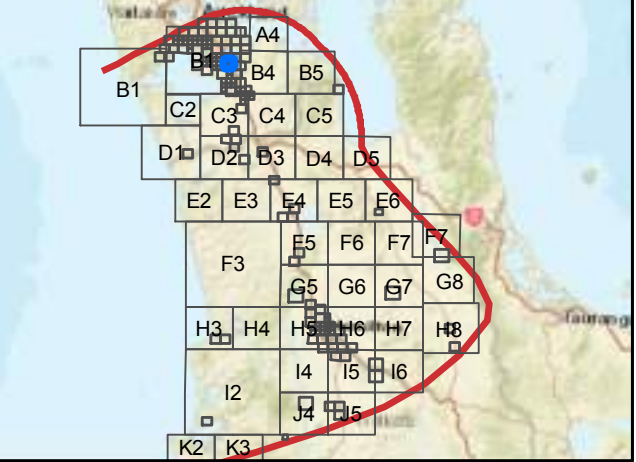
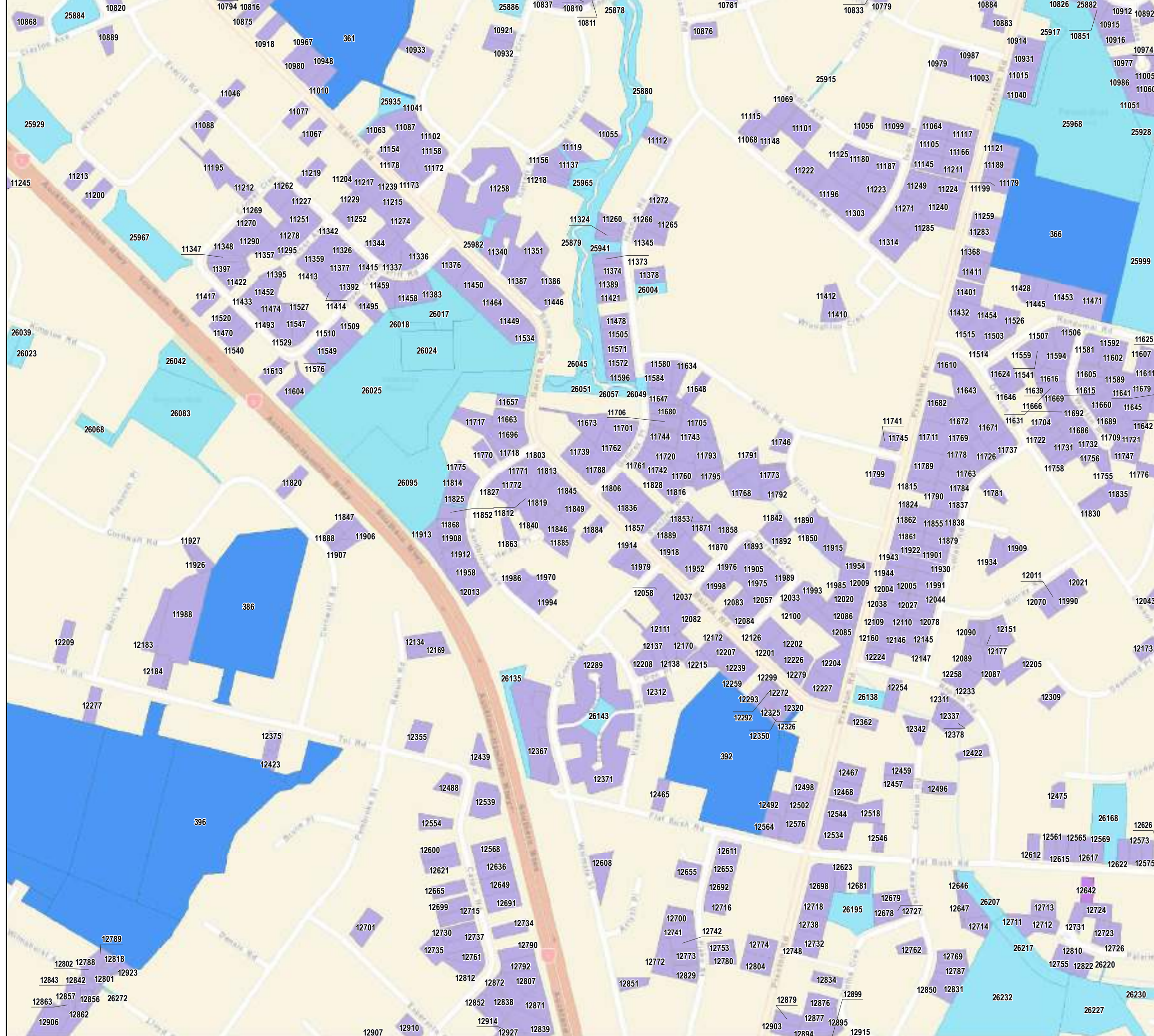
(Confidential, for discussion purposes only)

- Waikato-Tainui Area of Interest
- Waikato-Tainui Raupatu Areas
- Tamaki Makaurau RFR Area
- Pare Hauraki RFR Area
- Maniapoto Area of Interest
- Core Crown Land**
- Crown Forestry License
- Department of Conservation
- Ministry of Education
- Land Information New Zealand
- New Zealand Defence Force
- Land Information New Zealand - Landbank
- Other Core Crown Land
- Non-core Crown Land**
- New Zealand Transport Agency
- Universities and other Educational Facilities
- Housing New Zealand
- Other Non-core Crown Land
- Council land
- Council-owned company



This Crown asset audit:
 *Reflects Te Arawhiti's preliminary understanding of Crown land holdings within the Waikato-Tainui area of interest without site-by-site confirmation or analysis by administering agencies;
 *Is based on the best available data as at June 2019; and
 *Does not signal the availability of the sites listed for Treaty settlement purposes.

Data Sources:
 Topographic and Cadastral information; Land Information New Zealand, Crown Copyright Reserved.
 Cartography: Jacobs New Zealand, June 2020
 Map Sources: Esri, HERE, Garmin, USGS, Intermap, INCREMENT P, NRCan, Esri Japan, METI, Esri China (Hong Kong), Esri Korea, Esri (Thailand), NGCC, (c) OpenStreetMap contributors, and the GIS User Community



Waikato-Tainui Crown Asset Audit Urban Enlargement Sheet 67

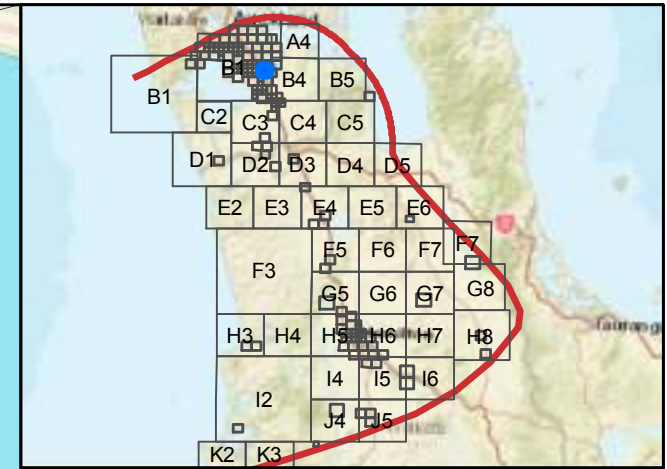
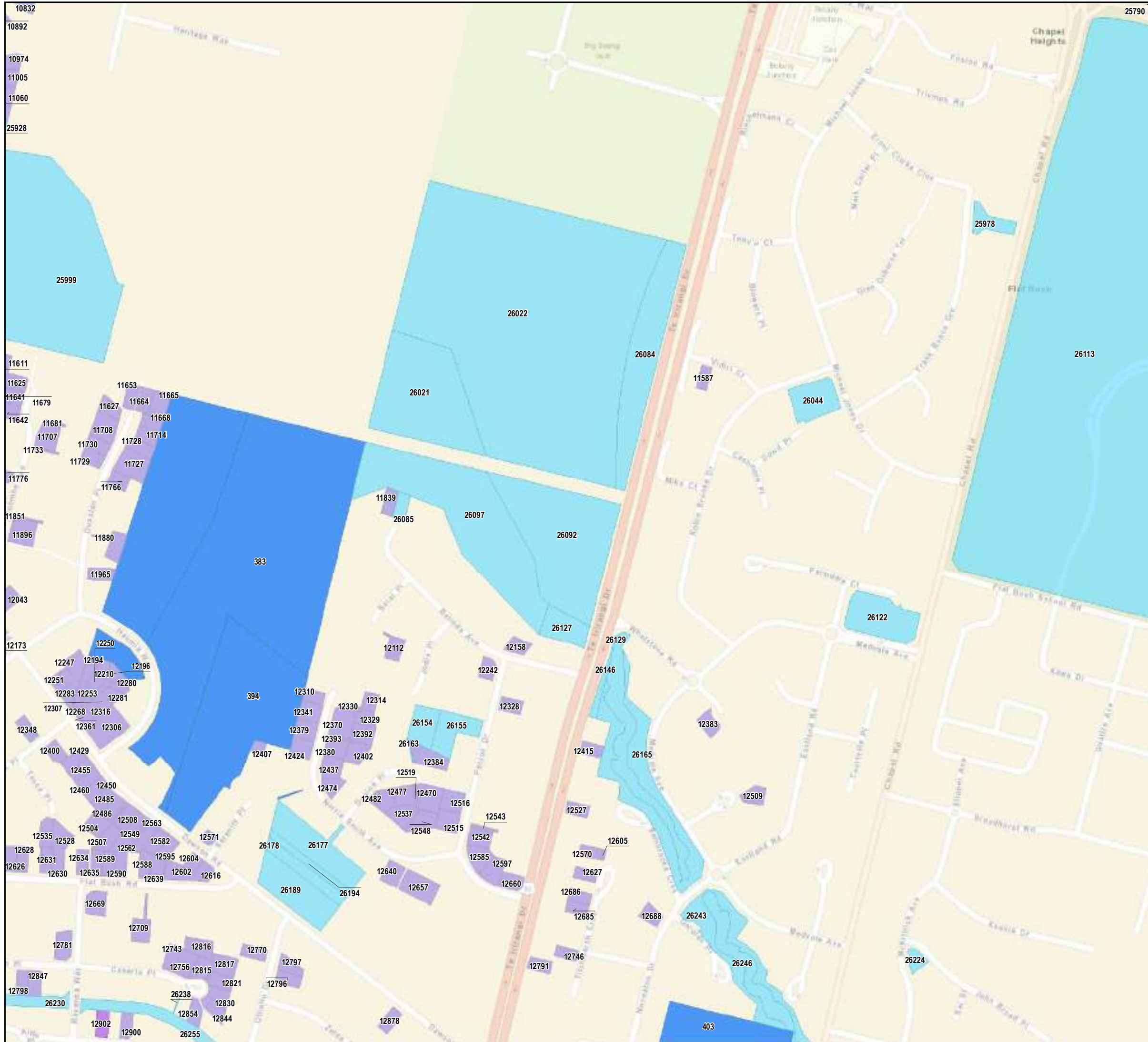
(Confidential, for discussion purposes only)

- Waikato-Tainui Area of Interest
- Waikato-Tainui Raupatu Areas
- Tamaki Makaurau RFR Area
- Pare Hauraki RFR Area
- Maniapoto Area of Interest
- Core Crown Land**
 - Crown Forestry License
 - Department of Conservation
 - Ministry of Education
 - Land Information New Zealand
 - New Zealand Defence Force
 - Land Information New Zealand - Landbank
 - Other Core Crown Land
- Non-core Crown Land**
 - New Zealand Transport Agency
 - Universities and other Educational Facilities
 - Housing New Zealand
 - Other Non-core Crown Land
 - Council land
 - Council-owned company



This Crown asset audit:
 *Reflects Te Arawhiti's preliminary understanding of Crown land holdings within the Waikato-Tainui area of interest without site-by-site confirmation or analysis by administering agencies;
 *Is based on the best available data as at June 2019; and
 *Does not signal the availability of the sites listed for Treaty settlement purposes.

Data Sources:
 Topographic and Cadastral information: Land Information New Zealand, Crown Copyright Reserved.
 Cartography: Jacobs New Zealand, June 2020
 Map Sources: Esri, HERE, Garmin, USGS, Intermap, INCREMENT P, NRCan, Esri Japan, METI, Esri China (Hong Kong), Esri Korea, Esri (Thailand), NGCC, (c) OpenStreetMap contributors, and the GIS User Community



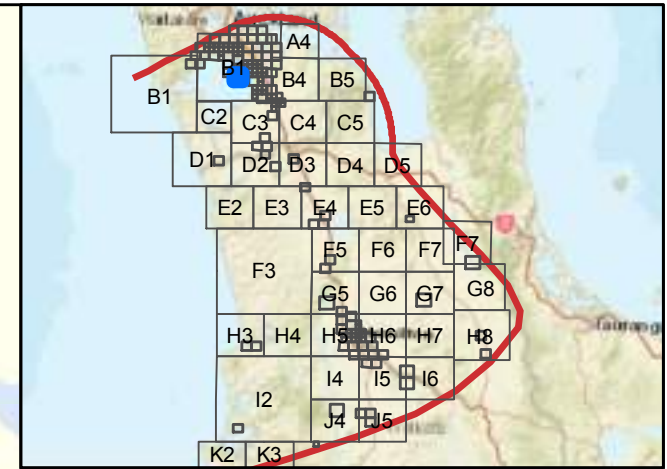
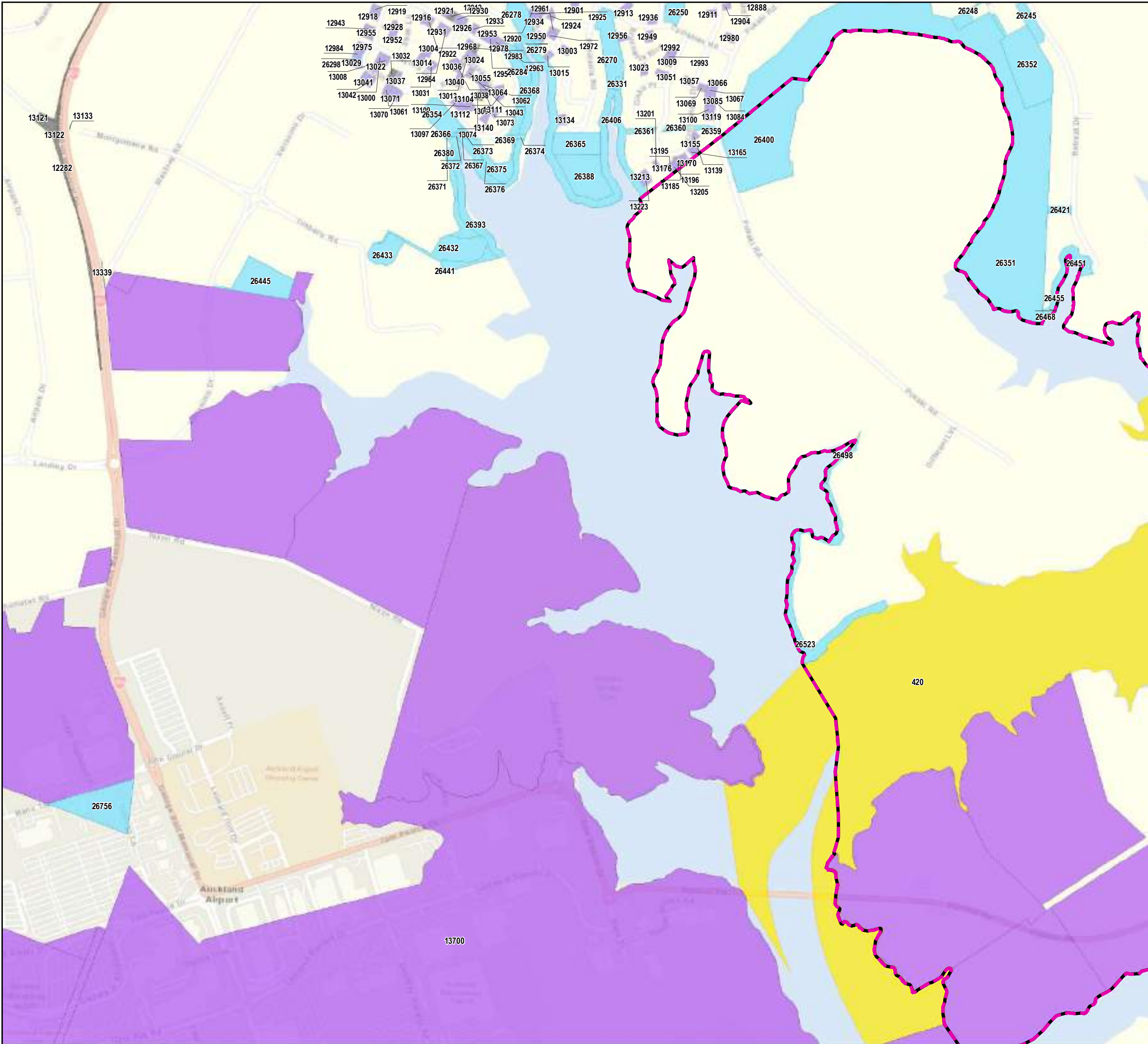
Waikato-Tainui Crown Asset Audit Urban Enlargement Sheet 68 (Confidential, for discussion purposes only)

- Waikato-Tainui Area of Interest
- Waikato-Tainui Raupatu Areas
- Tamaki Makaurau RFR Area
- Pare Hauraki RFR Area
- Maniapoto Area of Interest
- Core Crown Land**
- Crown Forestry License
- Department of Conservation
- Ministry of Education
- Land Information New Zealand
- New Zealand Defence Force
- Land Information New Zealand - Landbank
- Other Core Crown Land
- Non-core Crown Land**
- New Zealand Transport Agency
- Universities and other Educational Facilities
- Housing New Zealand
- Other Non-core Crown Land
- Council land
- Council-owned company



This Crown asset audit:
 *Reflects Te Arawhiti's preliminary understanding of Crown land holdings within the Waikato-Tainui area of interest without site-by-site confirmation or analysis by administering agencies;
 *Is based on the best available data as at June 2019; and
 *Does not signal the availability of the sites listed for Treaty settlement purposes.

Data Sources:
 Topographic and Cadastral information; Land Information New Zealand, Crown Copyright Reserved.
 Cartography: Jacobs New Zealand, June 2020
 Map Sources: Esri, HERE, Garmin, USGS, Intermap, INCREMENT P, NRCan, Esri Japan, METI, Esri China (Hong Kong), Esri Korea, Esri (Thailand), NGCC, (c) OpenStreetMap contributors, and the GIS User Community



Waikato-Tainui Crown Asset Audit Urban Enlargement Sheet 69

(Confidential, for discussion purposes only)

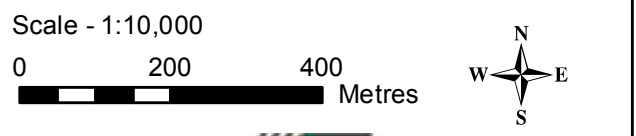
- Waikato-Tainui Area of Interest
- Waikato-Tainui Raupatu Areas
- Tamaki Makaurau RFR Area
- Pare Hauraki RFR Area
- Maniapoto Area of Interest

Core Crown Land

- Crown Forestry License
- Department of Conservation
- Ministry of Education
- Land Information New Zealand
- New Zealand Defence Force
- Land Information New Zealand - Landbank
- Other Core Crown Land

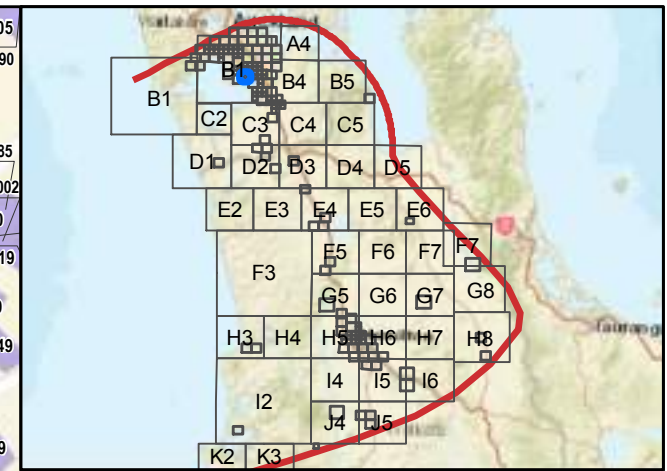
Non-core Crown Land

- New Zealand Transport Agency
- Universities and other Educational Facilities
- Housing New Zealand
- Other Non-core Crown Land
- Council land
- Council-owned company



This Crown asset audit:
 *Reflects Te Arawhiti's preliminary understanding of Crown land holdings within the Waikato-Tainui area of interest without site-by-site confirmation or analysis by administering agencies;
 *Is based on the best available data as at June 2019; and
 *Does not signal the availability of the sites listed for Treaty settlement purposes.

Data Sources:
 Topographic and Cadastral information; Land Information New Zealand, Crown Copyright Reserved.
 Cartography: Jacobs New Zealand, June 2020
 Map Sources: Esri, HERE, Garmin, USGS, Intermap, INCREMENT P, NRCan, Esri Japan, METI, Esri China (Hong Kong), Esri Korea, Esri (Thailand), NGCC, (c) OpenStreetMap contributors, and the GIS User Community



Waikato-Tainui Crown Asset Audit Urban Enlargement Sheet 70

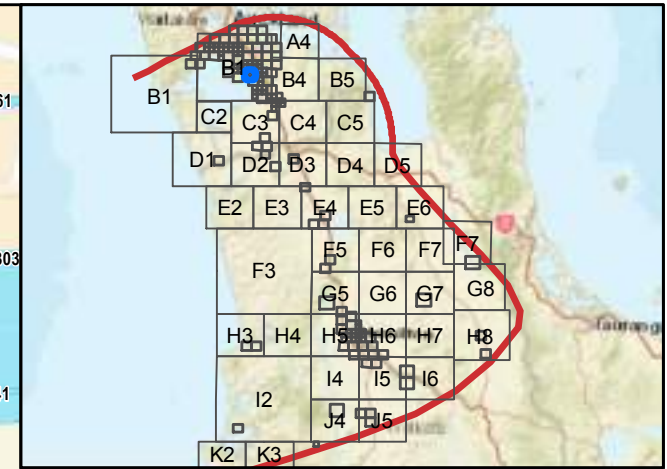
(Confidential, for discussion purposes only)

- Waikato-Tainui Area of Interest
 - Waikato-Tainui Raupatu Areas
 - Tamaki Makaurau RFR Area
 - Pare Hauraki RFR Area
 - Maniapoto Area of Interest
- Core Crown Land**
- Crown Forestry License
 - Department of Conservation
 - Ministry of Education
 - Land Information New Zealand
 - New Zealand Defence Force
 - Land Information New Zealand - Landbank
 - Other Core Crown Land
- Non-core Crown Land**
- New Zealand Transport Agency
 - Universities and other Educational Facilities
 - Housing New Zealand
 - Other Non-core Crown Land
 - Council land
 - Council-owned company



This Crown asset audit:
 *Reflects Te Arawhiti's preliminary understanding of Crown land holdings within the Waikato-Tainui area of interest without site-by-site confirmation or analysis by administering agencies;
 *Is based on the best available data as at June 2019; and
 *Does not signal the availability of the sites listed for Treaty settlement purposes.

Data Sources:
 Topographic and Cadastral information; Land Information New Zealand, Crown Copyright Reserved.
 Cartography: Jacobs New Zealand, June 2020
 Map Sources: Esri, HERE, Garmin, USGS, Intermap, INCREMENT P, NRCan, Esri Japan, METI, Esri China (Hong Kong), Esri Korea, Esri (Thailand), NGCC, (c) OpenStreetMap contributors, and the GIS User Community



Waikato-Tainui Crown Asset Audit Urban Enlargement Sheet 71

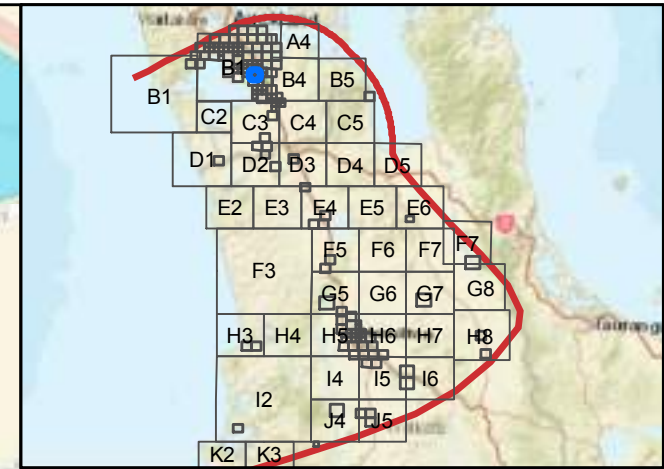
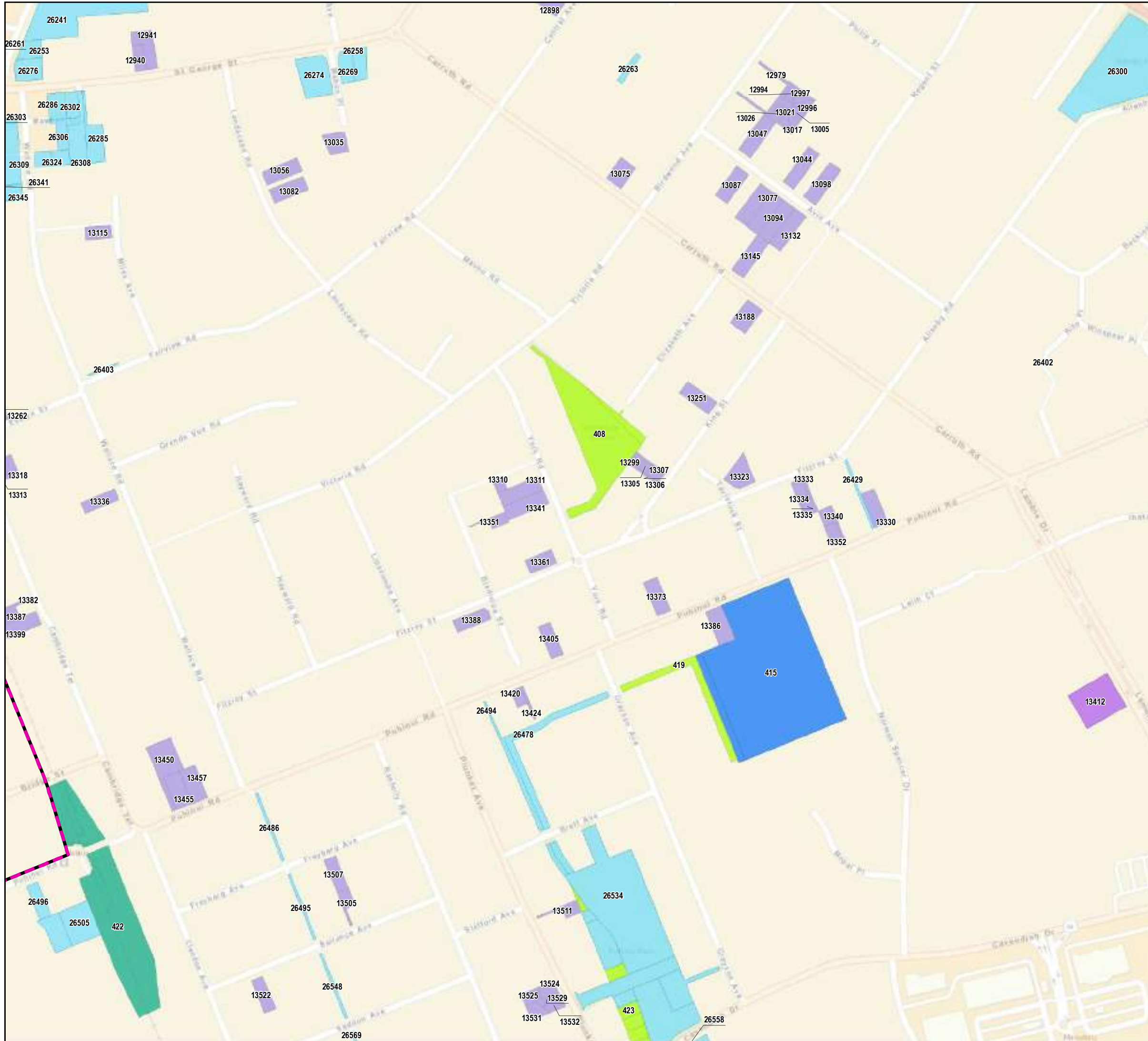
(Confidential, for discussion purposes only)

- Waikato-Tainui Area of Interest
 - Waikato-Tainui Raupatu Areas
 - Tamaki Makaurau RFR Area
 - Pare Hauraki RFR Area
 - Maniapoto Area of Interest
- Core Crown Land**
- Crown Forestry License
 - Department of Conservation
 - Ministry of Education
 - Land Information New Zealand
 - New Zealand Defence Force
 - Land Information New Zealand - Landbank
 - Other Core Crown Land
- Non-core Crown Land**
- New Zealand Transport Agency
 - Universities and other Educational Facilities
 - Housing New Zealand
 - Other Non-core Crown Land
 - Council land
 - Council-owned company



This Crown asset audit:
 *Reflects Te Arawhiti's preliminary understanding of Crown land holdings within the Waikato-Tainui area of interest without site-by-site confirmation or analysis by administering agencies;
 *Is based on the best available data as at June 2019; and
 *Does not signal the availability of the sites listed for Treaty settlement purposes.

Data Sources:
 Topographic and Cadastral information; Land Information New Zealand, Crown Copyright Reserved.
 Cartography: Jacobs New Zealand, June 2020
 Map Sources: Esri, HERE, Garmin, USGS, Intermap, INCREMENT P, NRCan, Esri Japan, METI, Esri China (Hong Kong), Esri Korea, Esri (Thailand), NGCC, (c) OpenStreetMap contributors, and the GIS User Community



Waikato-Tainui Crown Asset Audit Urban Enlargement Sheet 72

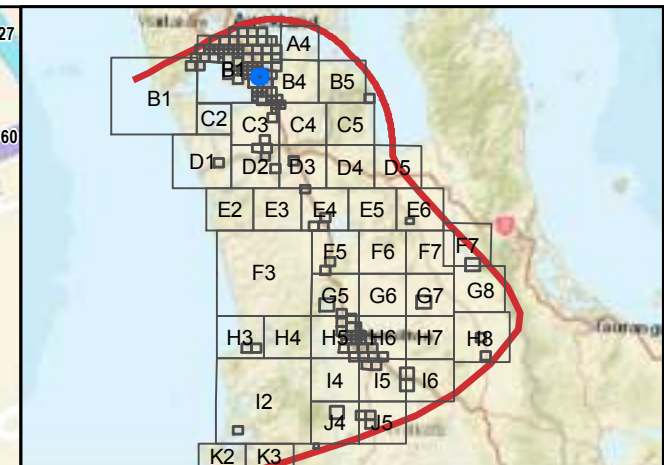
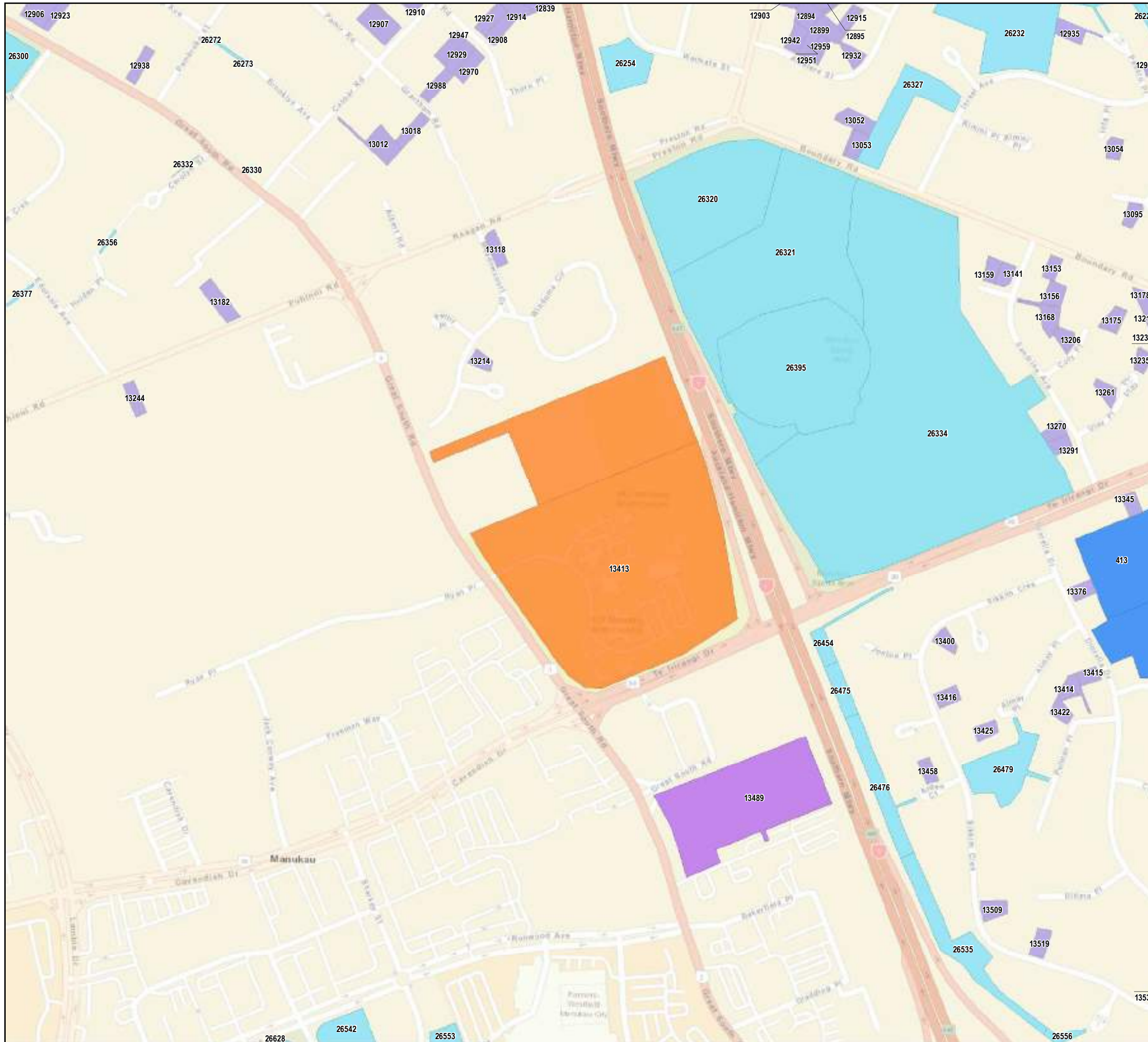
(Confidential, for discussion purposes only)

- Waikato-Tainui Area of Interest
- Waikato-Tainui Raupatu Areas
- Tamaki Makaurau RFR Area
- Pare Hauraki RFR Area
- Maniapoto Area of Interest
- Core Crown Land**
 - Crown Forestry License
 - Department of Conservation
 - Ministry of Education
 - Land Information New Zealand
 - New Zealand Defence Force
 - Land Information New Zealand - Landbank
 - Other Core Crown Land
- Non-core Crown Land**
 - New Zealand Transport Agency
 - Universities and other Educational Facilities
 - Housing New Zealand
 - Other Non-core Crown Land
 - Council land
 - Council-owned company



This Crown asset audit:
 *Reflects Te Arawhiti's preliminary understanding of Crown land holdings within the Waikato-Tainui area of interest without site-by-site confirmation or analysis by administering agencies;
 *Is based on the best available data as at June 2019; and
 *Does not signal the availability of the sites listed for Treaty settlement purposes.

Data Sources:
 Topographic and Cadastral information; Land Information New Zealand, Crown Copyright Reserved.
 Cartography: Jacobs New Zealand, June 2020
 Map Sources: Esri, HERE, Garmin, USGS, Intermap, INCREMENT P, NRCan, Esri Japan, METI, Esri China (Hong Kong), Esri Korea, Esri (Thailand), NGCC, (c) OpenStreetMap contributors, and the GIS User Community



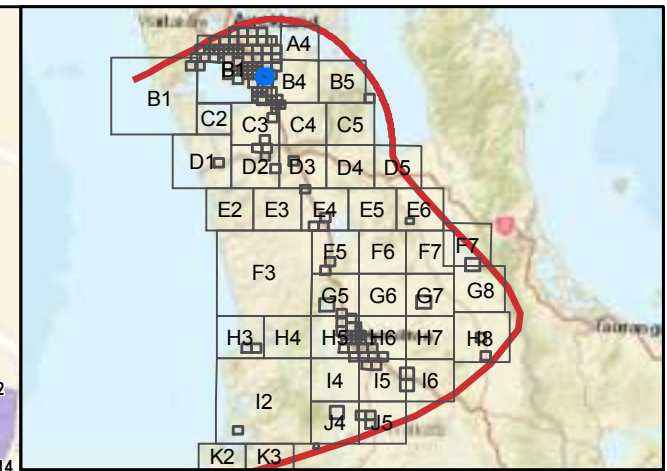
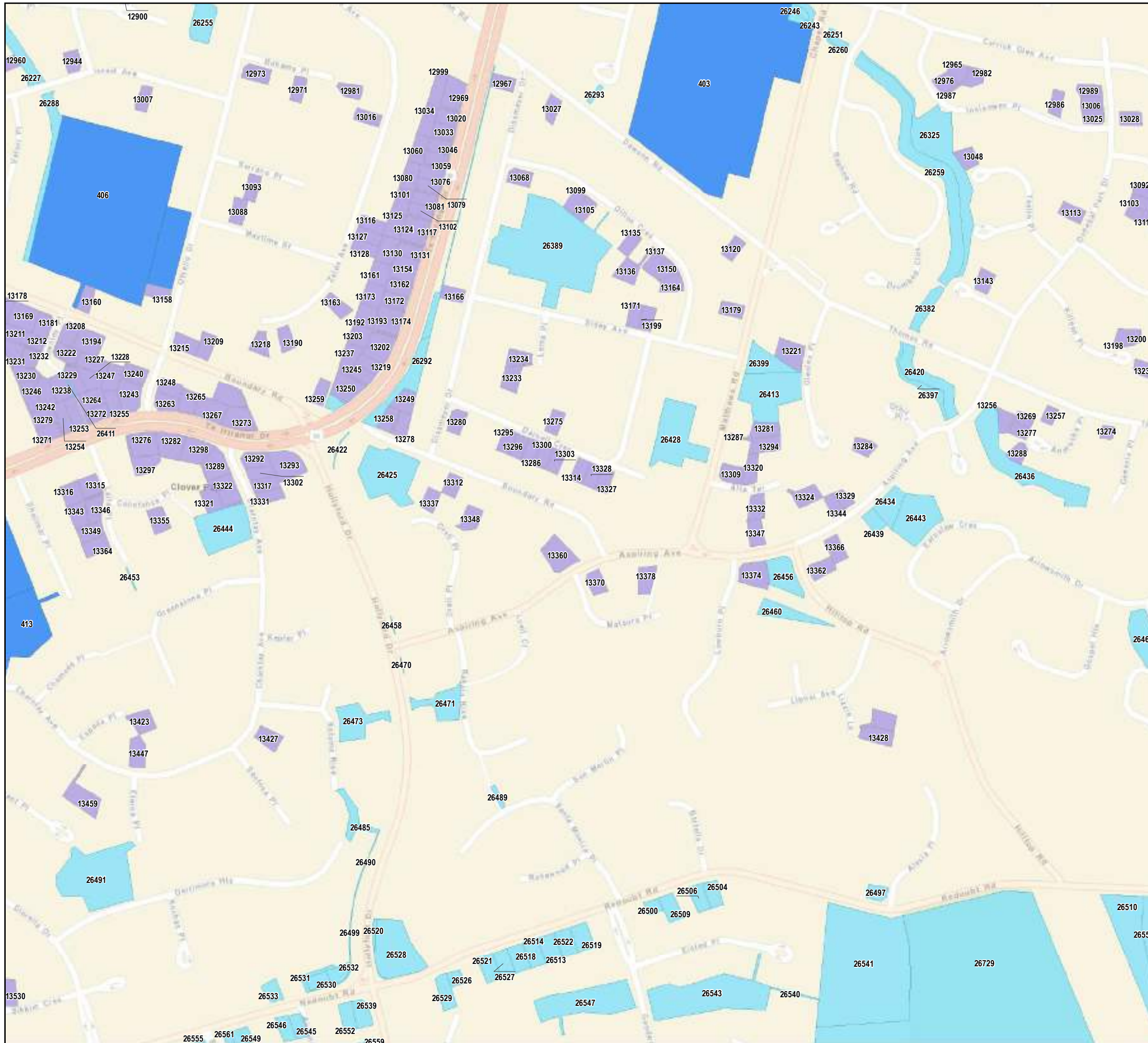
Waikato-Tainui Crown Asset Audit Urban Enlargement Sheet 73 (Confidential, for discussion purposes only)

- Waikato-Tainui Area of Interest
- Waikato-Tainui Raupatu Areas
- Tamaki Makaurau RFR Area
- Pare Hauraki RFR Area
- Maniapoto Area of Interest
- Core Crown Land**
- Crown Forestry License
- Department of Conservation
- Ministry of Education
- Land Information New Zealand
- New Zealand Defence Force
- Land Information New Zealand - Landbank
- Other Core Crown Land
- Non-core Crown Land**
- New Zealand Transport Agency
- Universities and other Educational Facilities
- Housing New Zealand
- Other Non-core Crown Land
- Council land
- Council-owned company



This Crown asset audit:
 *Reflects Te Arawhiti's preliminary understanding of Crown land holdings within the Waikato-Tainui area of interest without site-by-site confirmation or analysis by administering agencies;
 *Is based on the best available data as at June 2019; and
 *Does not signal the availability of the sites listed for Treaty settlement purposes.

Data Sources:
 Topographic and Cadastral information; Land Information New Zealand, Crown Copyright Reserved.
 Cartography: Jacobs New Zealand, June 2020
 Map Sources: Esri, HERE, Garmin, USGS, Intermap, INCREMENT P, NRCan, Esri Japan, METI, Esri China (Hong Kong), Esri Korea, Esri (Thailand), NGCC, (c) OpenStreetMap contributors, and the GIS User Community



Waikato-Tainui Crown Asset Audit Urban Enlargement Sheet 74

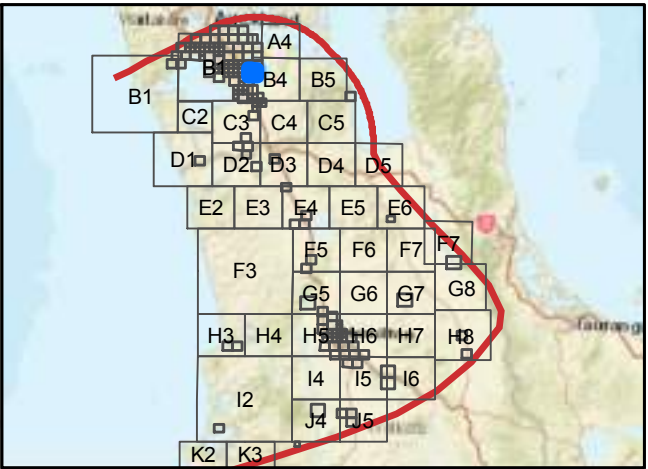
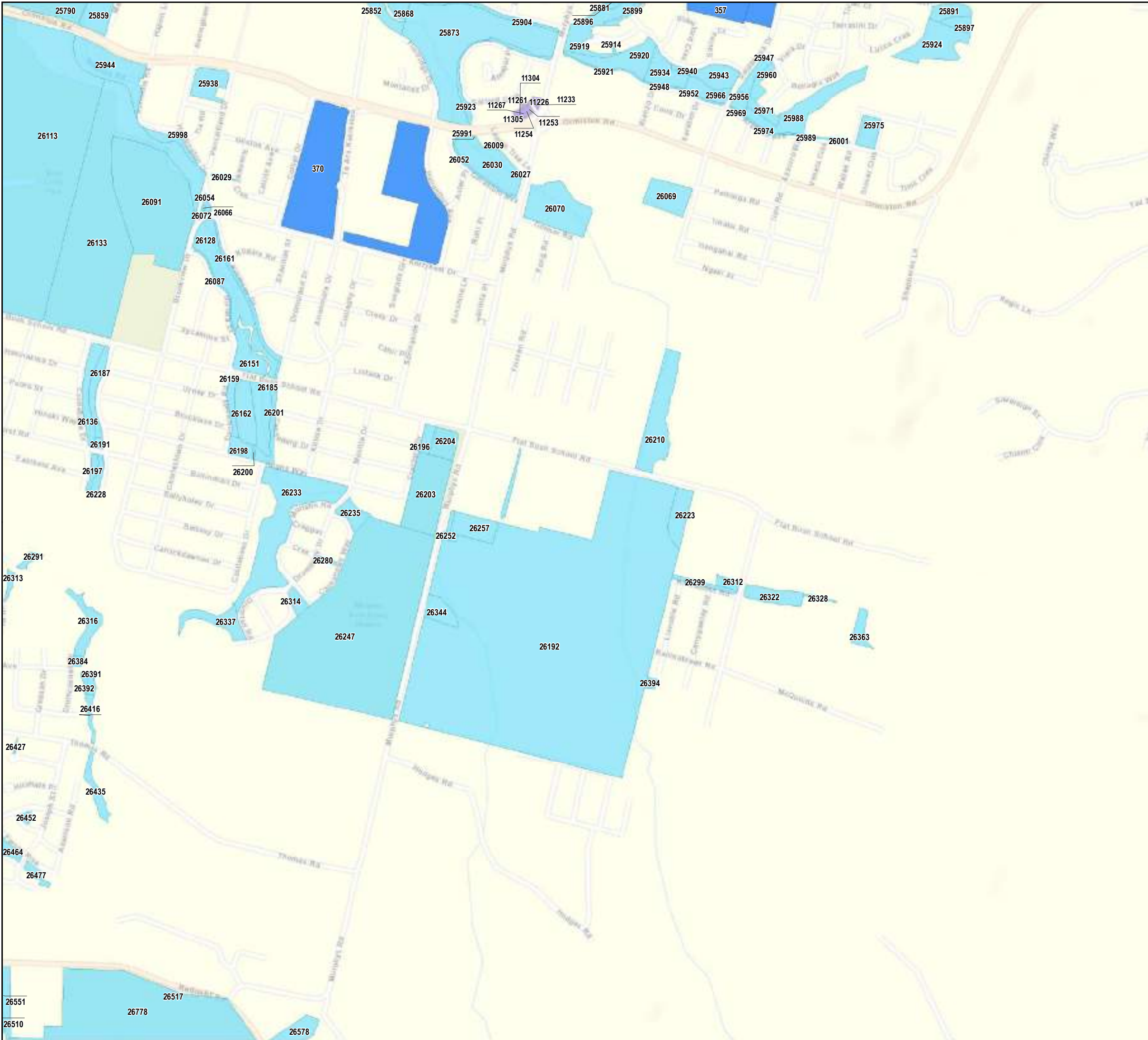
(Confidential, for discussion purposes only)

- Waikato-Tainui Area of Interest
- Waikato-Tainui Raupatu Areas
- Tamaki Makaurau RFR Area
- Pare Hauraki RFR Area
- Maniapoto Area of Interest
- Core Crown Land**
- Crown Forestry License
- Department of Conservation
- Ministry of Education
- Land Information New Zealand
- New Zealand Defence Force
- Land Information New Zealand - Landbank
- Other Core Crown Land
- Non-core Crown Land**
- New Zealand Transport Agency
- Universities and other Educational Facilities
- Housing New Zealand
- Other Non-core Crown Land
- Council land
- Council-owned company



This Crown asset audit:
 *Reflects Te Arawhiti's preliminary understanding of Crown land holdings within the Waikato-Tainui area of interest without site-by-site confirmation or analysis by administering agencies;
 *Is based on the best available data as at June 2019; and
 *Does not signal the availability of the sites listed for Treaty settlement purposes.

Data Sources:
 Topographic and Cadastral information; Land Information New Zealand, Crown Copyright Reserved.
 Cartography: Jacobs New Zealand, June 2020
 Map Sources: Esri, HERE, Garmin, USGS, Intermap, INCREMENT P, NRCan, Esri Japan, METI, Esri China (Hong Kong), Esri Korea, Esri (Thailand), NGCC, (c) OpenStreetMap contributors, and the GIS User Community

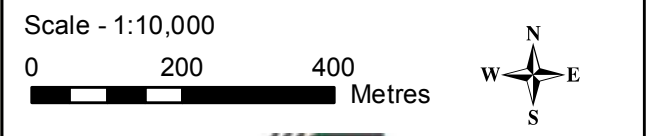


Waikato-Tainui
Crown Asset Audit
Urban Enlargement Sheet 75
 (Confidential, for discussion purposes only)

- Waikato-Tainui Area of Interest
- Waikato-Tainui Raupatu Areas
- Tamaki Makaurau RFR Area
- Pare Hauraki RFR Area
- Maniapoto Area of Interest

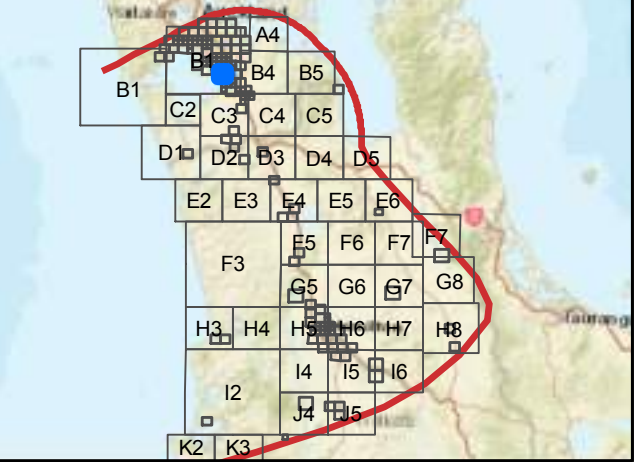
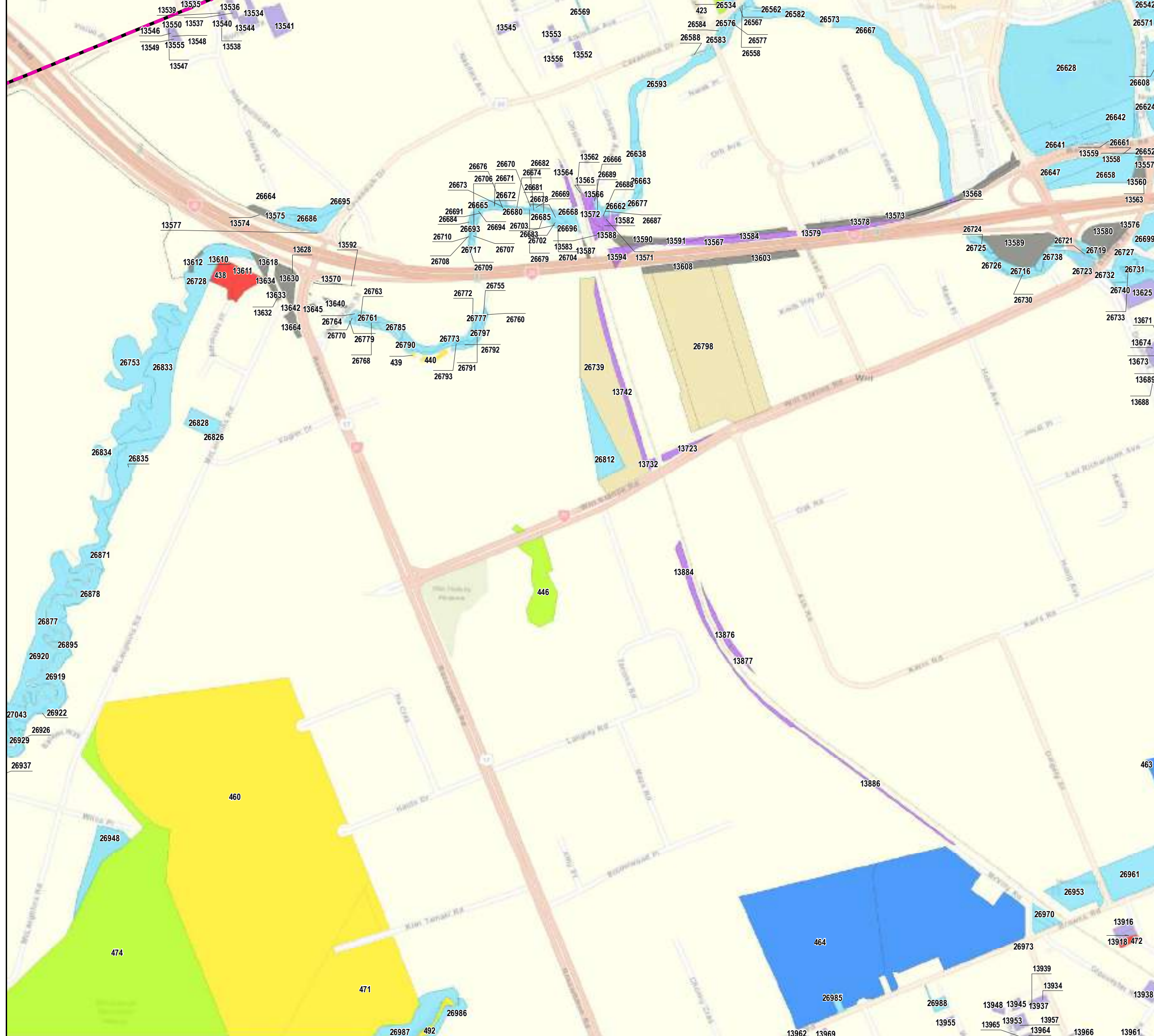
- Core Crown Land**
- Crown Forestry License
 - Department of Conservation
 - Ministry of Education
 - Land Information New Zealand
 - New Zealand Defence Force
 - Land Information New Zealand - Landbank
 - Other Core Crown Land

- Non-core Crown Land**
- New Zealand Transport Agency
 - Universities and other Educational Facilities
 - Housing New Zealand
 - Other Non-core Crown Land
 - Council land
 - Council-owned company



This Crown asset audit:
 *Reflects Te Arawhiti's preliminary understanding of Crown land holdings within the Waikato-Tainui area of interest without site-by-site confirmation or analysis by administering agencies;
 *Is based on the best available data as at June 2019; and
 *Does not signal the availability of the sites listed for Treaty settlement purposes.

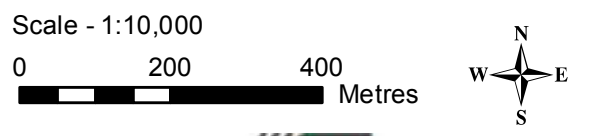
Data Sources:
 Topographic and Cadastral information; Land Information New Zealand, Crown Copyright Reserved.
 Cartography: Jacobs New Zealand, June 2020
 Map Sources: Esri, HERE, Garmin, USGS, Intermap, INCREMENT P, NRCan, Esri Japan, METI, Esri China (Hong Kong), Esri Korea, Esri (Thailand), NGCC, (c) OpenStreetMap contributors, and the GIS User Community



Waikato-Tainui Crown Asset Audit Urban Enlargement Sheet 76

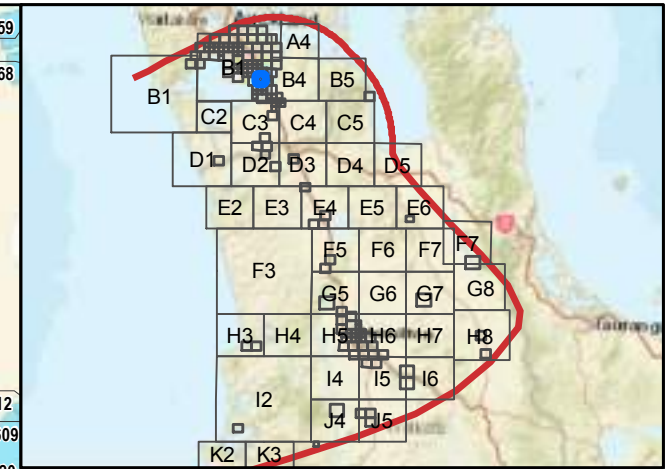
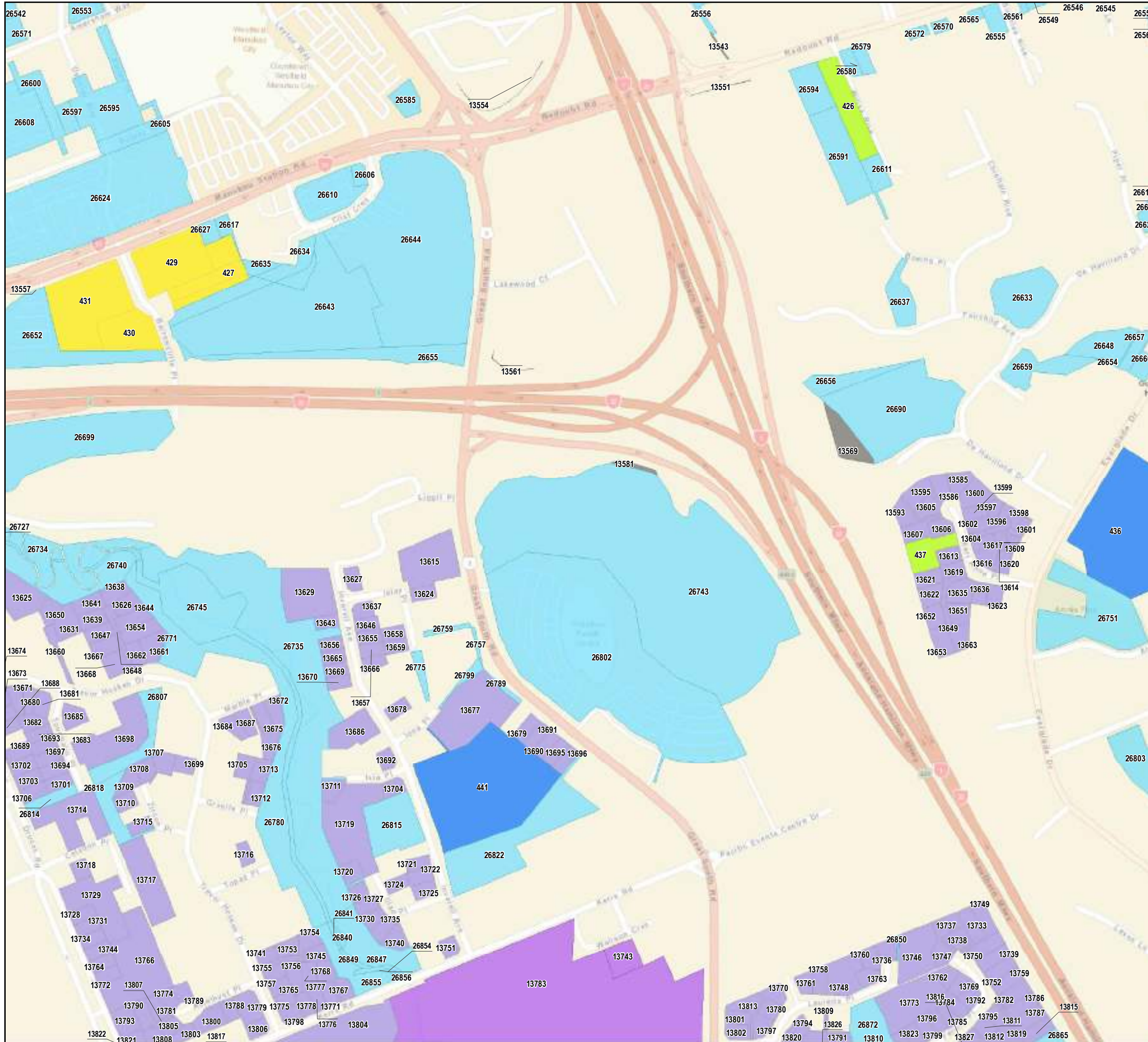
(Confidential, for discussion purposes only)

- Waikato-Tainui Area of Interest
 - Waikato-Tainui Raupatu Areas
 - Tamaki Makaurau RFR Area
 - Pare Hauraki RFR Area
 - Maniapoto Area of Interest
- Core Crown Land**
- Crown Forestry License
 - Department of Conservation
 - Ministry of Education
 - Land Information New Zealand
 - New Zealand Defence Force
 - Land Information New Zealand - Landbank
 - Other Core Crown Land
- Non-core Crown Land**
- New Zealand Transport Agency
 - Universities and other Educational Facilities
 - Housing New Zealand
 - Other Non-core Crown Land
 - Council land
 - Council-owned company



This Crown asset audit:
 *Reflects Te Arawhiti's preliminary understanding of Crown land holdings within the Waikato-Tainui area of interest without site-by-site confirmation or analysis by administering agencies;
 *Is based on the best available data as at June 2019; and
 *Does not signal the availability of the sites listed for Treaty settlement purposes.

Data Sources:
 Topographic and Cadastral information; Land Information New Zealand, Crown Copyright Reserved.
 Cartography: Jacobs New Zealand, June 2020
 Map Sources: Esri, HERE, Garmin, USGS, Intermap, INCREMENT P, NRCan, Esri Japan, METI, Esri China (Hong Kong), Esri Korea, Esri (Thailand), NGCC, (c) OpenStreetMap contributors, and the GIS User Community



Waikato-Tainui Crown Asset Audit Urban Enlargement Sheet 77

(Confidential, for discussion purposes only)

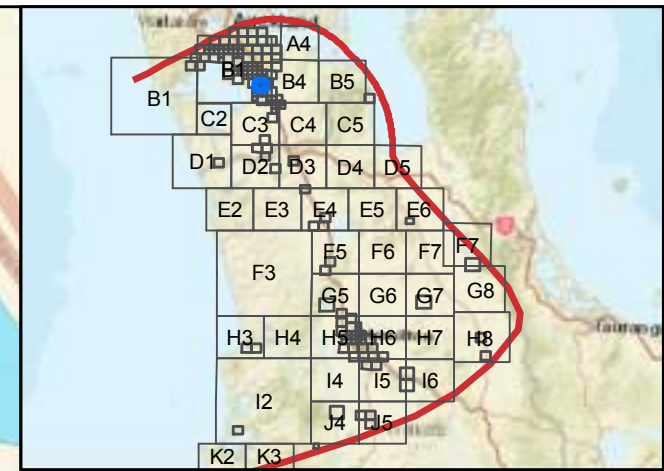
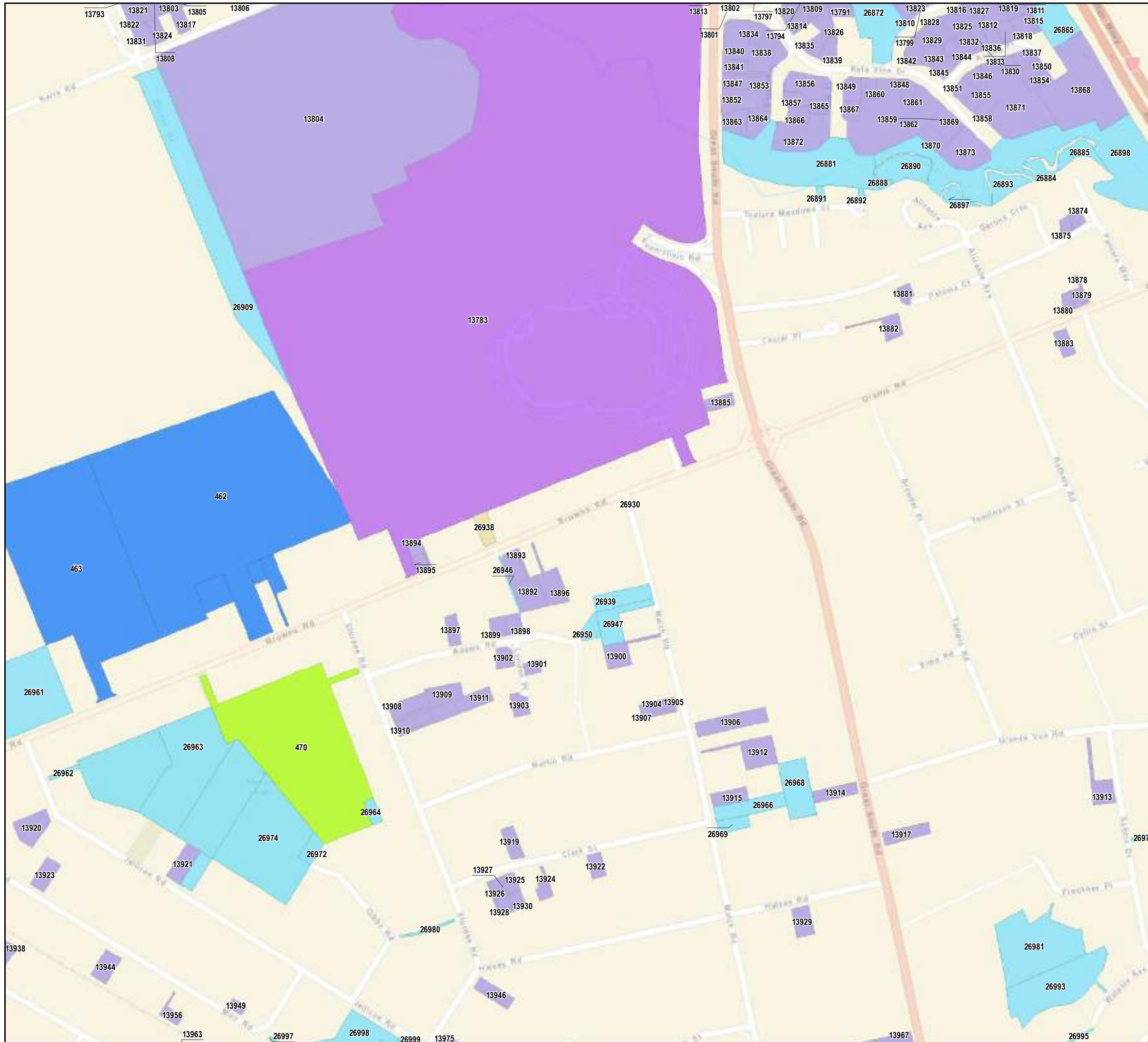
- Waikato-Tainui Area of Interest
 - Waikato-Tainui Raupatu Areas
 - Tamaki Makaurau RFR Area
 - Pare Hauraki RFR Area
 - Maniapoto Area of Interest
- Core Crown Land**
- Crown Forestry License
 - Department of Conservation
 - Ministry of Education
 - Land Information New Zealand
 - New Zealand Defence Force
 - Land Information New Zealand - Landbank
 - Other Core Crown Land
- Non-core Crown Land**
- New Zealand Transport Agency
 - Universities and other Educational Facilities
 - Housing New Zealand
 - Other Non-core Crown Land
 - Council land
 - Council-owned company



This Crown asset audit:

- *Reflects Te Arawhiti's preliminary understanding of Crown land holdings within the Waikato-Tainui area of interest without site-by-site confirmation or analysis by administering agencies;
- *Is based on the best available data as at June 2019; and
- *Does not signal the availability of the sites listed for Treaty settlement purposes.

Data Sources:
Topographic and Cadastral information; Land Information New Zealand, Crown Copyright Reserved.
Cartography: Jacobs New Zealand, June 2020
Map Sources: Esri, HERE, Garmin, USGS, Intermap, INCREMENT P, NRCan, Esri Japan, METI, Esri China (Hong Kong), Esri Korea, Esri (Thailand), NGCC, (c) OpenStreetMap contributors, and the GIS User Community



Waikato-Tainui Crown Asset Audit Urban Enlargement Sheet 78

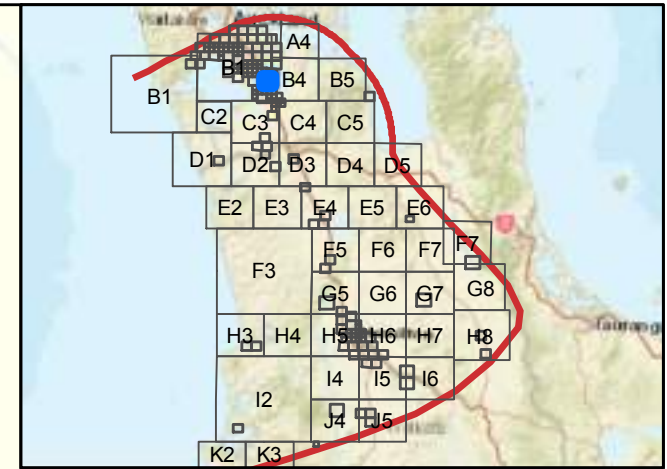
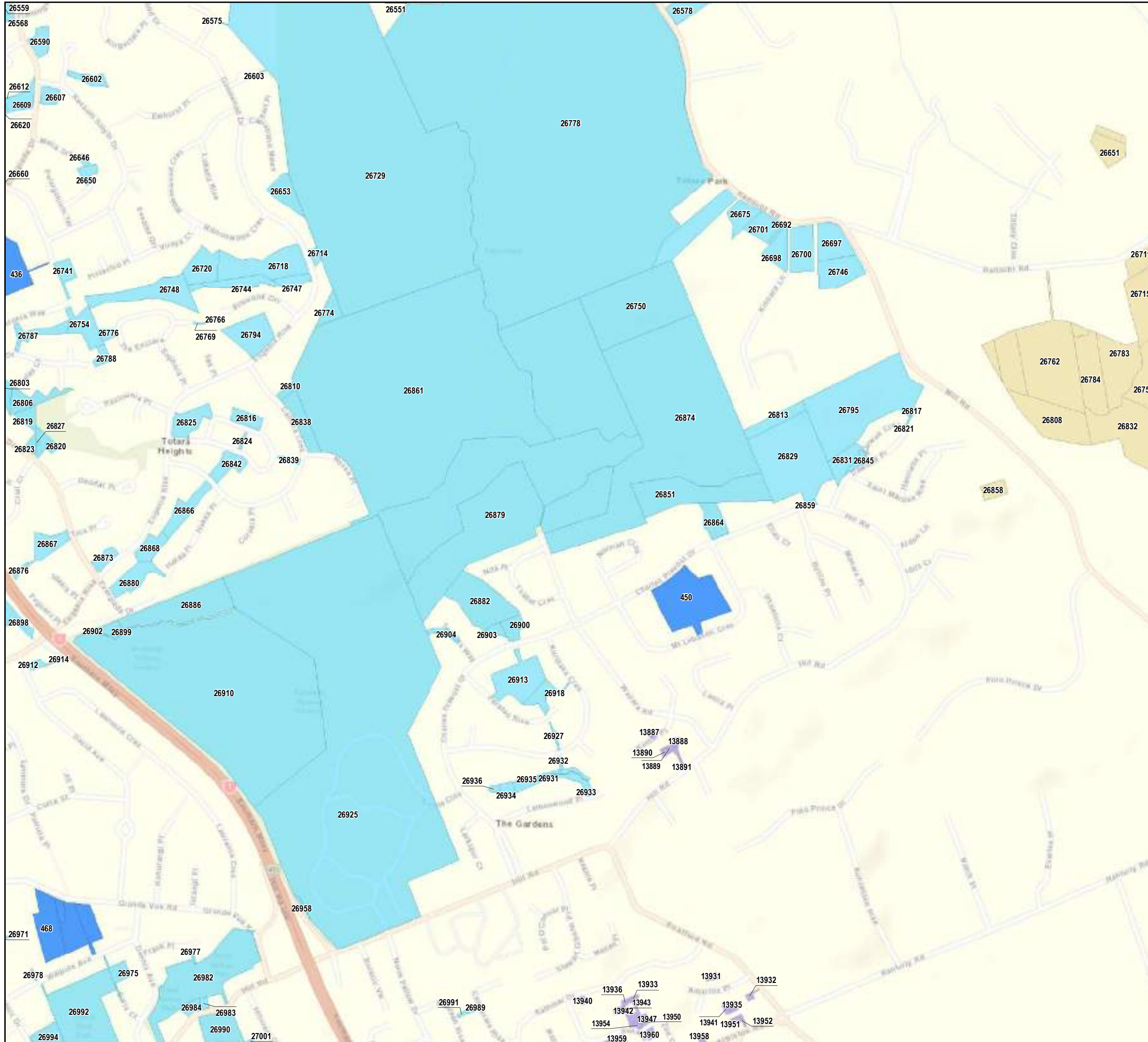
(Confidential, for discussion purposes only)

- Waikato-Tainui Area of Interest
 - Waikato-Tainui Raupatu Areas
 - Tamaki Makaurau RFR Area
 - Pare Hauraki RFR Area
 - Maniapoto Area of Interest
- Core Crown Land**
- Crown Forestry License
 - Department of Conservation
 - Ministry of Education
 - Land Information New Zealand
 - New Zealand Defence Force
 - Land Information New Zealand - Landbank
 - Other Core Crown Land
- Non-core Crown Land**
- New Zealand Transport Agency
 - Universities and other Educational Facilities
 - Housing New Zealand
 - Other Non-core Crown Land
 - Council land
 - Council-owned company



This Crown asset audit:
 *Reflects Te Arawhiti's preliminary understanding of Crown land holdings within the Waikato-Tainui area of interest without site-by-site confirmation or analysis by administering agencies;
 *Is based on the best available data as at June 2019; and
 *Does not signal the availability of the sites listed for Treaty settlement purposes.

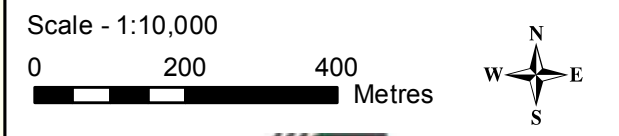
Data Sources:
 Topographic and Cadastral information; Land Information New Zealand, Crown Copyright Reserved.
 Cartography: Jacobs New Zealand, June 2020
 Map Sources: Esri, HERE, Garmin, USGS, Intermap, INCREMENT P, NRCan, Esri Japan, METI, Esri China (Hong Kong), Esri Korea, Esri (Thailand), NGCC, (c) OpenStreetMap contributors, and the GIS User Community



Waikato-Tainui Crown Asset Audit Urban Enlargement Sheet 79

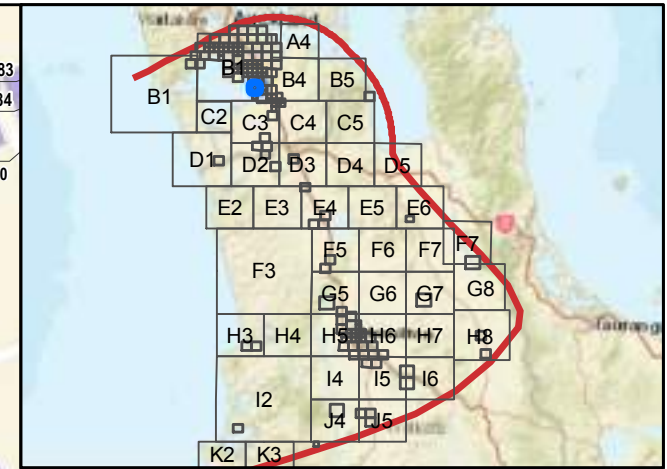
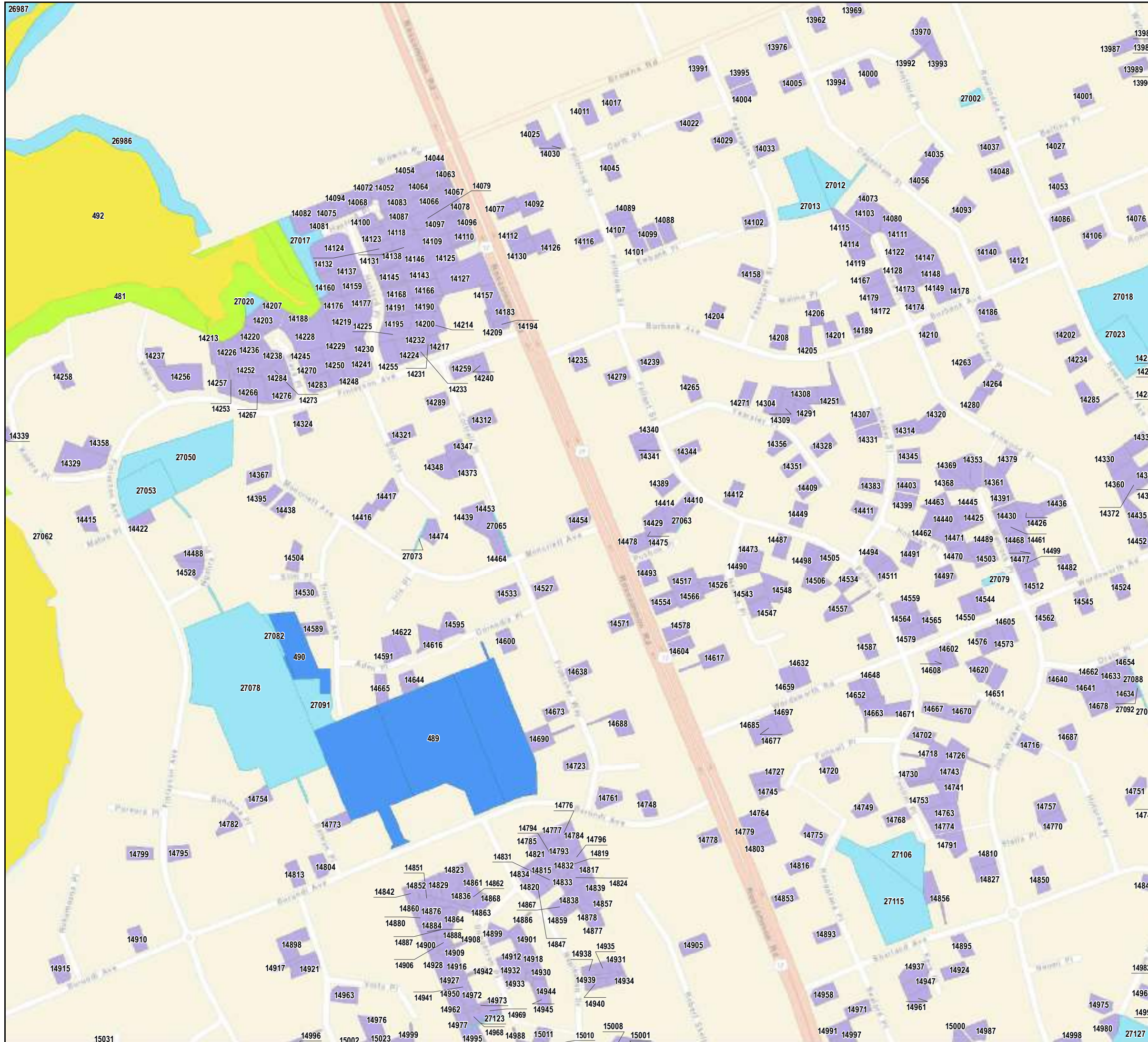
(Confidential, for discussion purposes only)

- Waikato-Tainui Area of Interest
 - Waikato-Tainui Raupatu Areas
 - Tamaki Makaurau RFR Area
 - Pare Hauraki RFR Area
 - Maniapoto Area of Interest
- Core Crown Land**
- Crown Forestry License
 - Department of Conservation
 - Ministry of Education
 - Land Information New Zealand
 - New Zealand Defence Force
 - Land Information New Zealand - Landbank
 - Other Core Crown Land
- Non-core Crown Land**
- New Zealand Transport Agency
 - Universities and other Educational Facilities
 - Housing New Zealand
 - Other Non-core Crown Land
 - Council land
 - Council-owned company



This Crown asset audit:
 *Reflects Te Arawhiti's preliminary understanding of Crown land holdings within the Waikato-Tainui area of interest without site-by-site confirmation or analysis by administering agencies;
 *Is based on the best available data as at June 2019; and
 *Does not signal the availability of the sites listed for Treaty settlement purposes.

Data Sources:
 Topographic and Cadastral information; Land Information New Zealand, Crown Copyright Reserved.
 Cartography: Jacobs New Zealand, June 2020
 Map Sources: Esri, HERE, Garmin, USGS, Intermap, INCREMENT P, NRCan, Esri Japan, METI, Esri China (Hong Kong), Esri Korea, Esri (Thailand), NGCC, (c) OpenStreetMap contributors, and the GIS User Community



Waikato-Tainui Crown Asset Audit Urban Enlargement Sheet 80

(Confidential, for discussion purposes only)

- Waikato-Tainui Area of Interest
 - Waikato-Tainui Raupatu Areas
 - Tamaki Makaurau RFR Area
 - Pare Hauraki RFR Area
 - Maniapoto Area of Interest
- Core Crown Land**
- Crown Forestry License
 - Department of Conservation
 - Ministry of Education
 - Land Information New Zealand
 - New Zealand Defence Force
 - Land Information New Zealand - Landbank
 - Other Core Crown Land
- Non-core Crown Land**
- New Zealand Transport Agency
 - Universities and other Educational Facilities
 - Housing New Zealand
 - Other Non-core Crown Land
 - Council land
 - Council-owned company

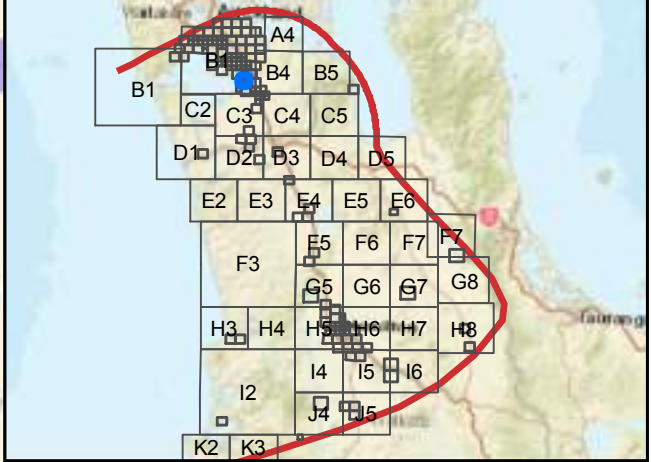
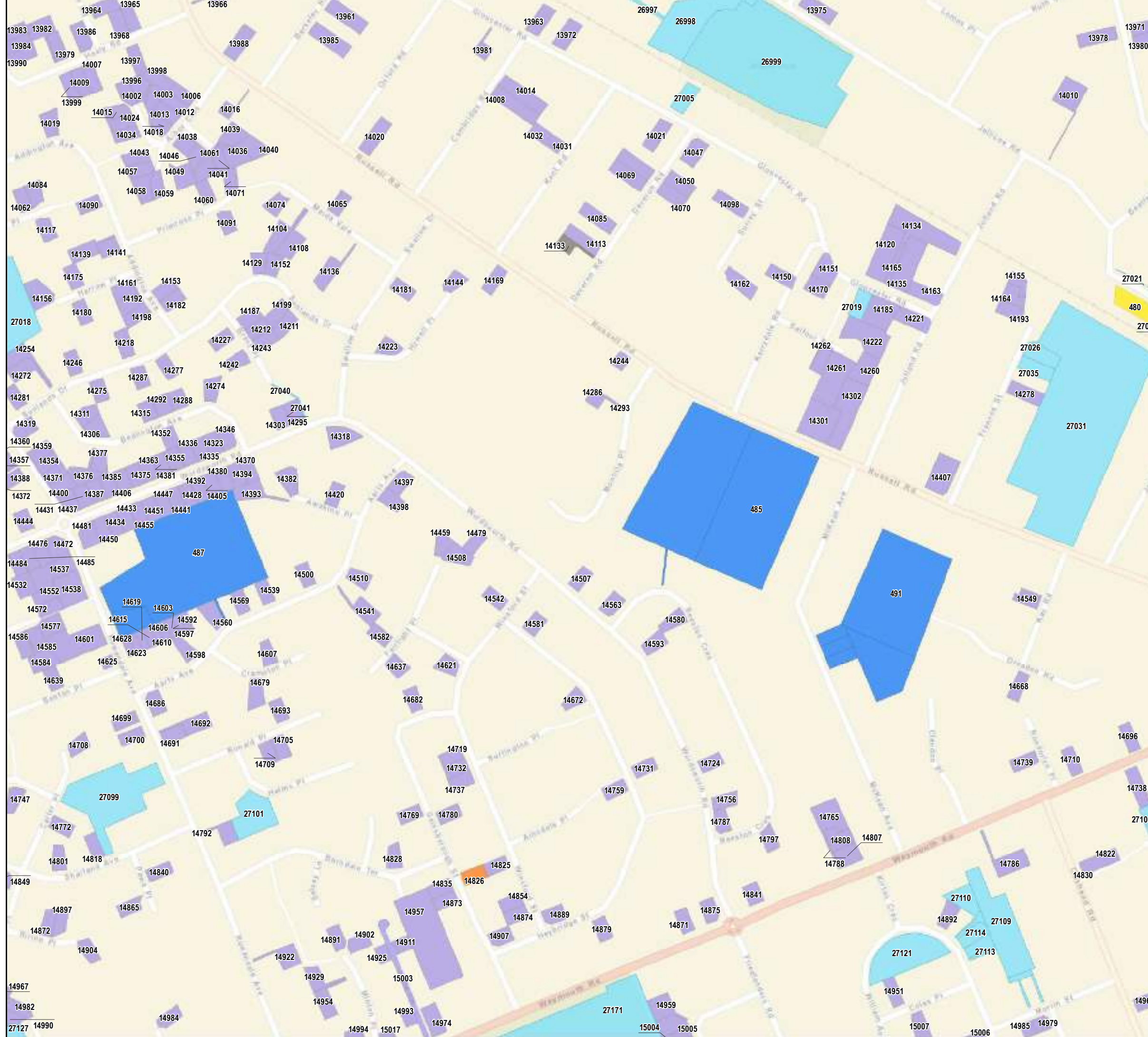
Scale - 1:5,000

0 200 Metres

This Crown asset audit:

- *Reflects Te Arawhiti's preliminary understanding of Crown land holdings within the Waikato-Tainui area of interest without site-by-site confirmation or analysis by administering agencies;
- *Is based on the best available data as at June 2019; and
- *Does not signal the availability of the sites listed for Treaty settlement purposes.

Data Sources:
Topographic and Cadastral information; Land Information New Zealand, Crown Copyright Reserved.
Cartography: Jacobs New Zealand, June 2020
Map Sources: Esri, HERE, Garmin, USGS, Intermap, INCREMENT P, NRCan, Esri Japan, METI, Esri China (Hong Kong), Esri Korea, Esri (Thailand), NGCC, (c) OpenStreetMap contributors, and the GIS User Community



Waikato-Tainui Crown Asset Audit Urban Enlargement Sheet 81

(Confidential, for discussion purposes only)

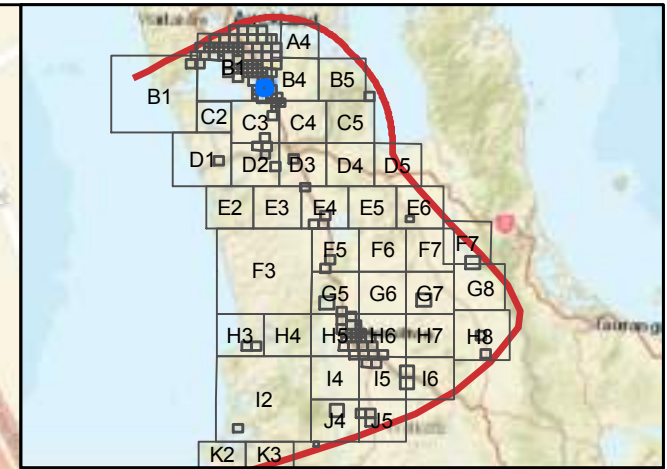
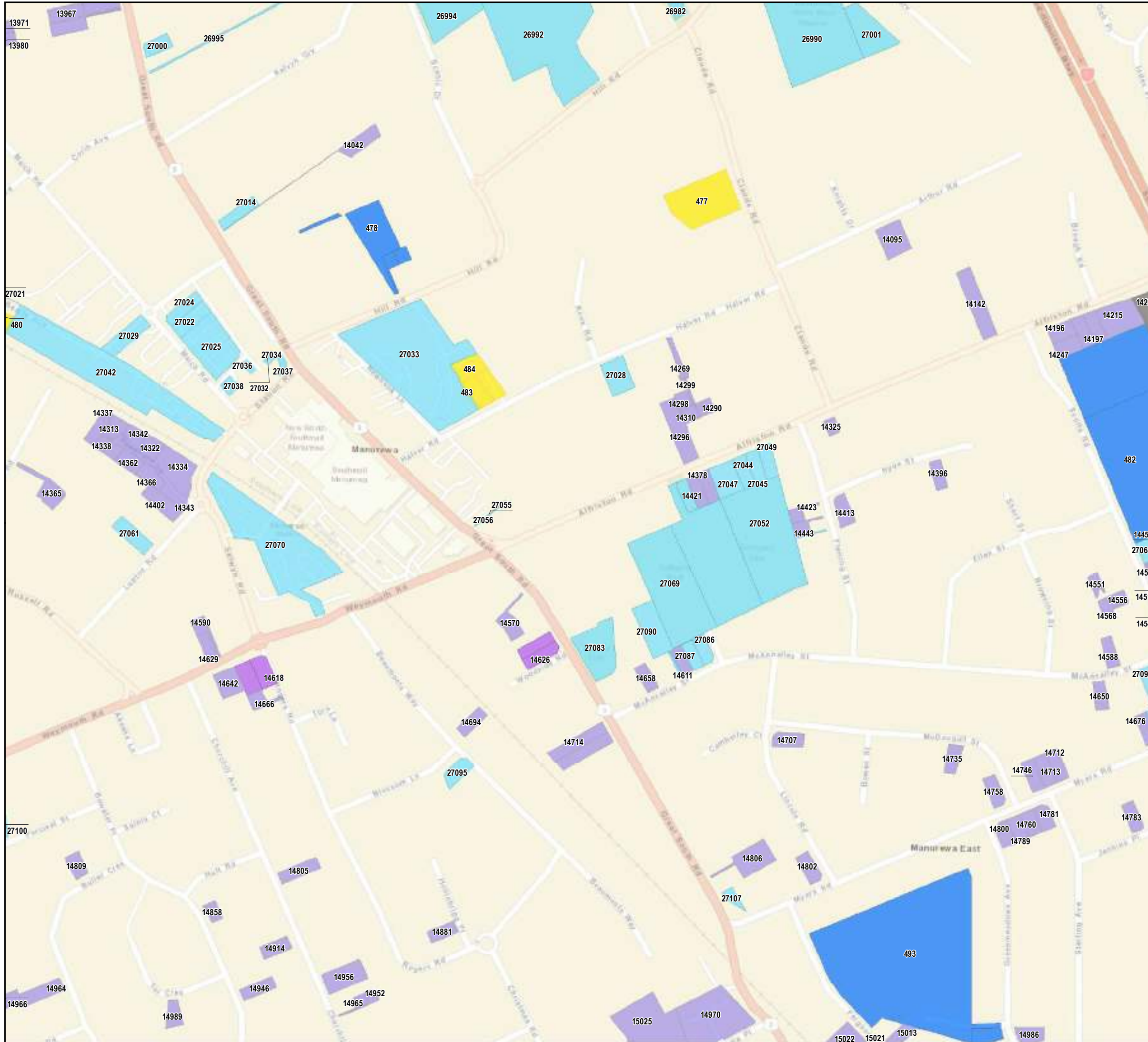
- Waikato-Tainui Area of Interest
 - Waikato-Tainui Raupatu Areas
 - Tamaki Makaurau RFR Area
 - Pare Hauraki RFR Area
 - Maniapoto Area of Interest
- Core Crown Land**
- Crown Forestry License
 - Department of Conservation
 - Ministry of Education
 - Land Information New Zealand
 - New Zealand Defence Force
 - Land Information New Zealand - Landbank
 - Other Core Crown Land
- Non-core Crown Land**
- New Zealand Transport Agency
 - Universities and other Educational Facilities
 - Housing New Zealand
 - Other Non-core Crown Land
 - Council land
 - Council-owned company



This Crown asset audit:

- *Reflects Te Arawhiti's preliminary understanding of Crown land holdings within the Waikato-Tainui area of interest without site-by-site confirmation or analysis by administering agencies;
- *Is based on the best available data as at June 2019; and
- *Does not signal the availability of the sites listed for Treaty settlement purposes.

Data Sources:
Topographic and Cadastral information; Land Information New Zealand, Crown Copyright Reserved.
Cartography: Jacobs New Zealand, June 2020
Map Sources: Esri, HERE, Garmin, USGS, Intermap, INCREMENT P, NRCan, Esri Japan, METI, Esri China (Hong Kong), Esri Korea, Esri (Thailand), NGCC, (c) OpenStreetMap contributors, and the GIS User Community



Waikato-Tainui Crown Asset Audit Urban Enlargement Sheet 82

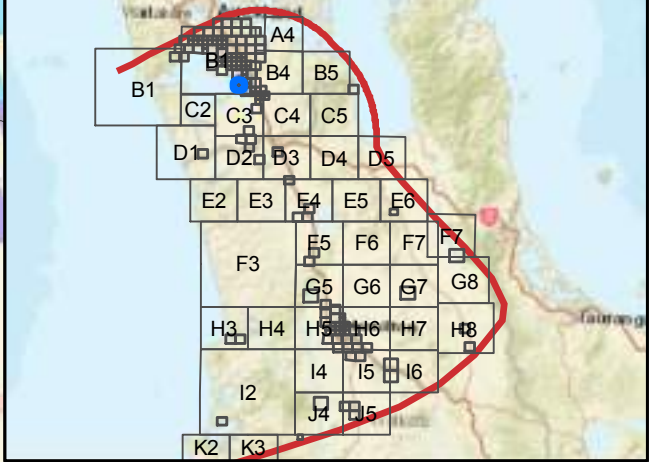
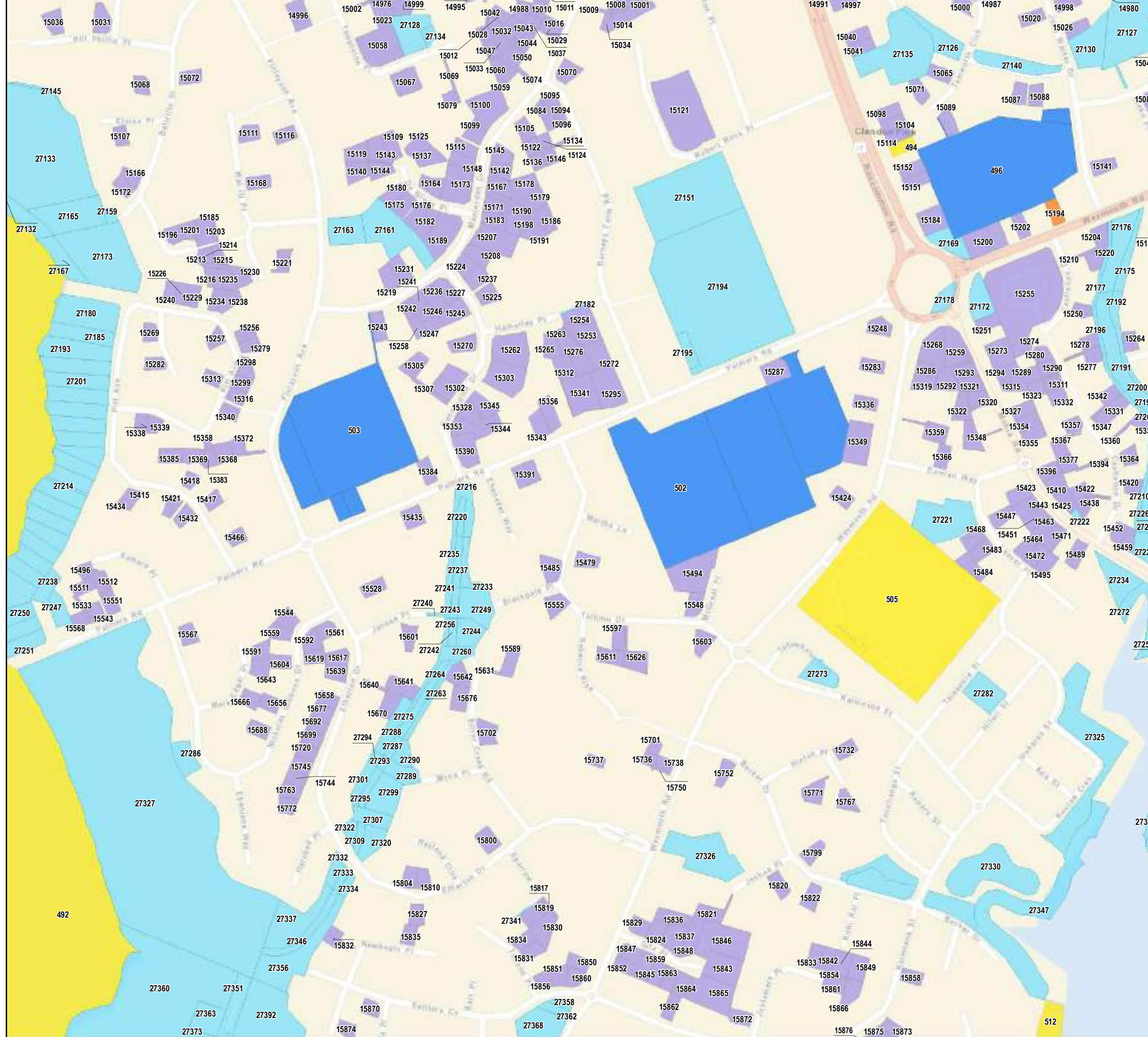
(Confidential, for discussion purposes only)

- Waikato-Tainui Area of Interest
- Waikato-Tainui Raupatu Areas
- Tamaki Makaurau RFR Area
- Pare Hauraki RFR Area
- Maniapoto Area of Interest
- Core Crown Land**
 - Crown Forestry License
 - Department of Conservation
 - Ministry of Education
 - Land Information New Zealand
 - New Zealand Defence Force
 - Land Information New Zealand - Landbank
 - Other Core Crown Land
- Non-core Crown Land**
 - New Zealand Transport Agency
 - Universities and other Educational Facilities
 - Housing New Zealand
 - Other Non-core Crown Land
 - Council land
 - Council-owned company



This Crown asset audit:
 *Reflects Te Arawhiti's preliminary understanding of Crown land holdings within the Waikato-Tainui area of interest without site-by-site confirmation or analysis by administering agencies;
 *Is based on the best available data as at June 2019; and
 *Does not signal the availability of the sites listed for Treaty settlement purposes.

Data Sources:
 Topographic and Cadastral information; Land Information New Zealand, Crown Copyright Reserved.
 Cartography: Jacobs New Zealand, June 2020
 Map Sources: Esri, HERE, Garmin, USGS, Intermap, INCREMENT P, NRCan, Esri Japan, METI, Esri China (Hong Kong), Esri Korea, Esri (Thailand), NGCC, (c) OpenStreetMap contributors, and the GIS User Community



Waikato-Tainui Crown Asset Audit Urban Enlargement Sheet 83

(Confidential, for discussion purposes only)

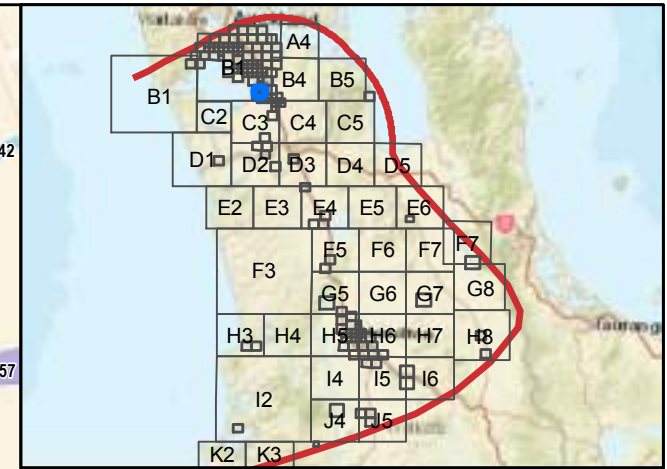
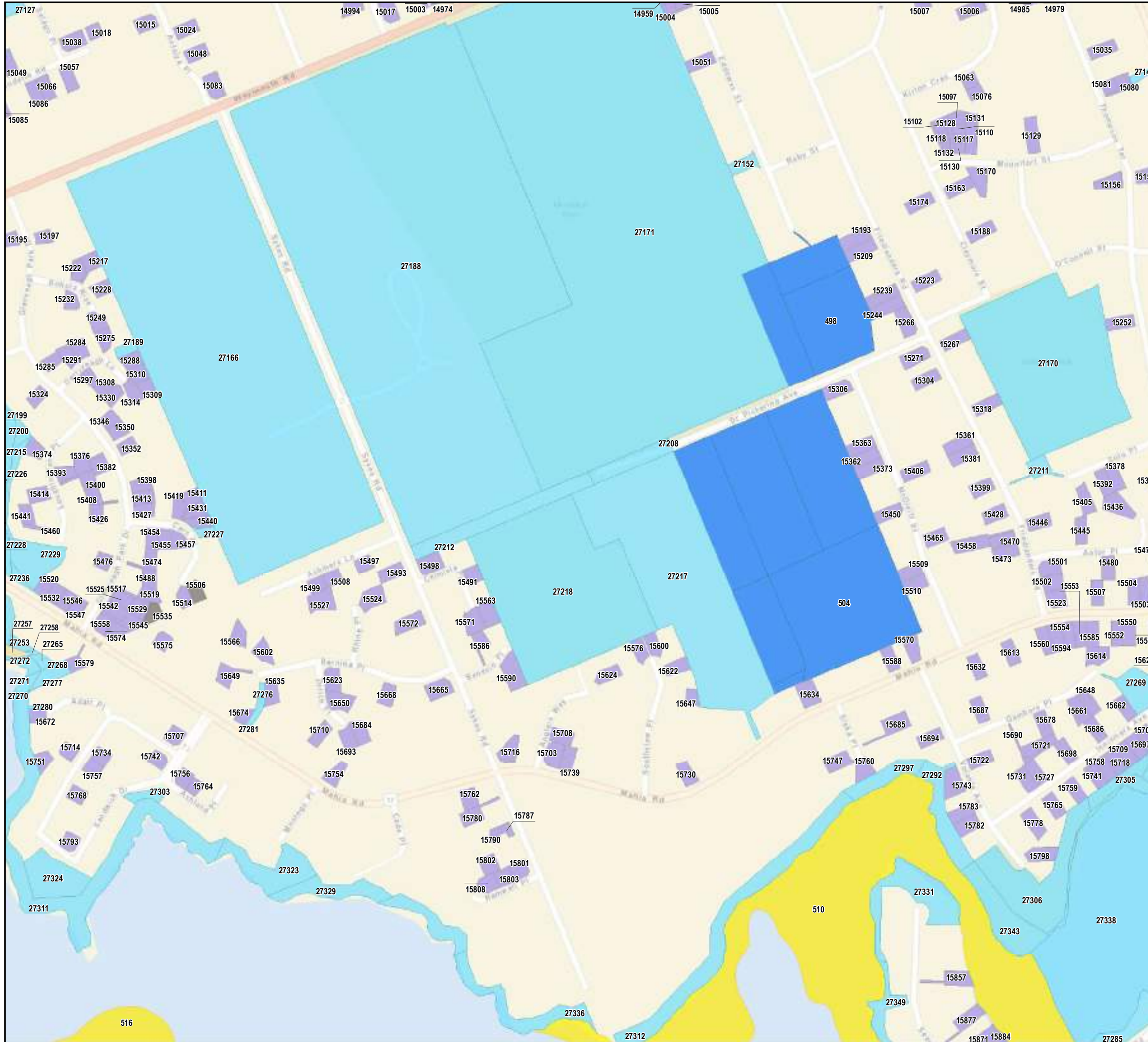
- Waikato-Tainui Area of Interest
 - Waikato-Tainui Raupatu Areas
 - Tamaki Makaurau RFR Area
 - Pare Hauraki RFR Area
 - Maniapoto Area of Interest
- Core Crown Land**
- Crown Forestry License
 - Department of Conservation
 - Ministry of Education
 - Land Information New Zealand
 - New Zealand Defence Force
 - Land Information New Zealand - Landbank
 - Other Core Crown Land
- Non-core Crown Land**
- New Zealand Transport Agency
 - Universities and other Educational Facilities
 - Housing New Zealand
 - Other Non-core Crown Land
 - Council land
 - Council-owned company



This Crown asset audit:

- *Reflects Te Arawhiti's preliminary understanding of Crown land holdings within the Waikato-Tainui area of interest without site-by-site confirmation or analysis by administering agencies;
- *Is based on the best available data as at June 2019; and
- *Does not signal the availability of the sites listed for Treaty settlement purposes.

Data Sources:
Topographic and Cadastral information; Land Information New Zealand, Crown Copyright Reserved.
Cartography: Jacobs New Zealand, June 2020
Map Sources: Esri, HERE, Garmin, USGS, Intermap, INCREMENT P, NRCan, Esri Japan, METI, Esri China (Hong Kong), Esri Korea, Esri (Thailand), NGCC, (c) OpenStreetMap contributors, and the GIS User Community



Waikato-Tainui Crown Asset Audit Urban Enlargement Sheet 84

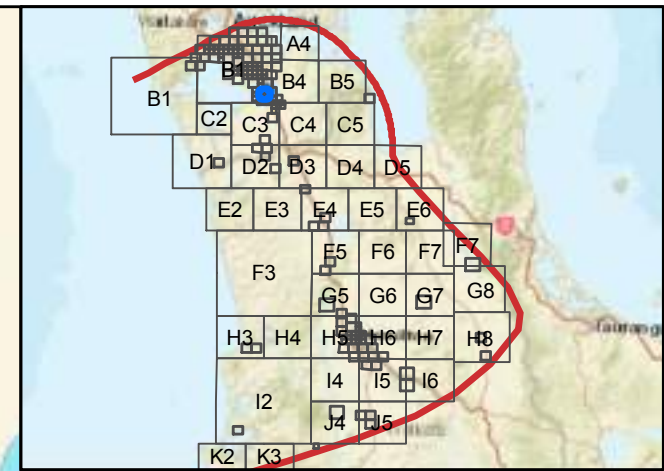
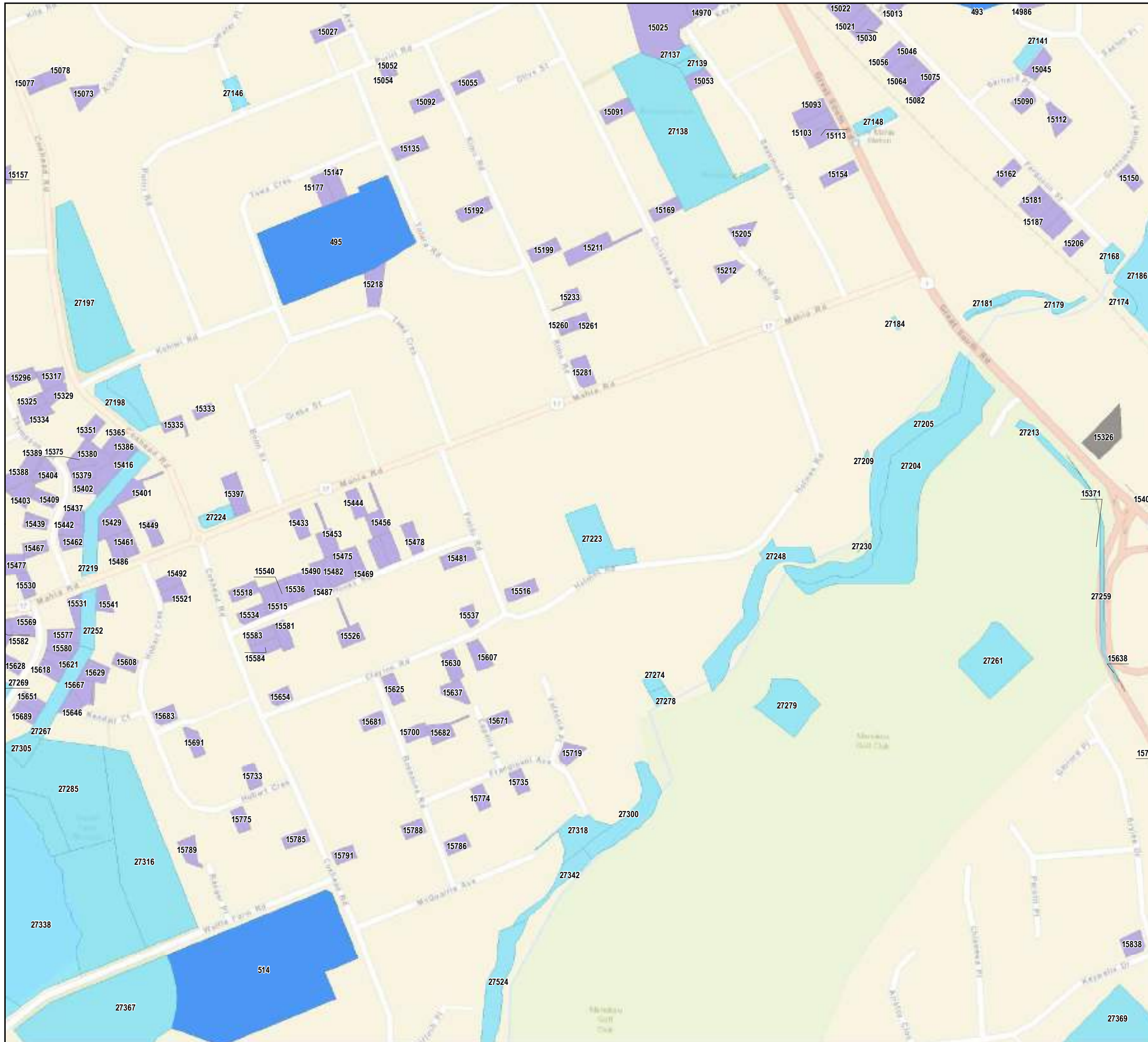
(Confidential, for discussion purposes only)

- Waikato-Tainui Area of Interest
 - Waikato-Tainui Raupatu Areas
 - Tamaki Makaurau RFR Area
 - Pare Hauraki RFR Area
 - Maniapoto Area of Interest
- Core Crown Land**
- Crown Forestry License
 - Department of Conservation
 - Ministry of Education
 - Land Information New Zealand
 - New Zealand Defence Force
 - Land Information New Zealand - Landbank
 - Other Core Crown Land
- Non-core Crown Land**
- New Zealand Transport Agency
 - Universities and other Educational Facilities
 - Housing New Zealand
 - Other Non-core Crown Land
 - Council land
 - Council-owned company



This Crown asset audit:
 *Reflects Te Arawhiti's preliminary understanding of Crown land holdings within the Waikato-Tainui area of interest without site-by-site confirmation or analysis by administering agencies;
 *Is based on the best available data as at June 2019; and
 *Does not signal the availability of the sites listed for Treaty settlement purposes.

Data Sources:
 Topographic and Cadastral information; Land Information New Zealand, Crown Copyright Reserved.
 Cartography: Jacobs New Zealand, June 2020
 Map Sources: Esri, HERE, Garmin, USGS, Intermap, INCREMENT P, NRCan, Esri Japan, METI, Esri China (Hong Kong), Esri Korea, Esri (Thailand), NGCC, (c) OpenStreetMap contributors, and the GIS User Community



Waikato-Tainui Crown Asset Audit Urban Enlargement Sheet 85

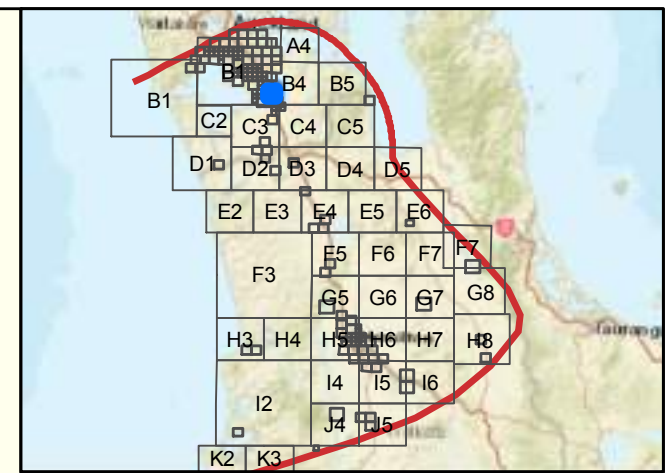
(Confidential, for discussion purposes only)

- Waikato-Tainui Area of Interest
 - Waikato-Tainui Raupatu Areas
 - Tamaki Makaurau RFR Area
 - Pare Hauraki RFR Area
 - Maniapoto Area of Interest
- Core Crown Land**
- Crown Forestry License
 - Department of Conservation
 - Ministry of Education
 - Land Information New Zealand
 - New Zealand Defence Force
 - Land Information New Zealand - Landbank
 - Other Core Crown Land
- Non-core Crown Land**
- New Zealand Transport Agency
 - Universities and other Educational Facilities
 - Housing New Zealand
 - Other Non-core Crown Land
 - Council land
 - Council-owned company



This Crown asset audit:
 *Reflects Te Arawhiti's preliminary understanding of Crown land holdings within the Waikato-Tainui area of interest without site-by-site confirmation or analysis by administering agencies;
 *Is based on the best available data as at June 2019; and
 *Does not signal the availability of the sites listed for Treaty settlement purposes.

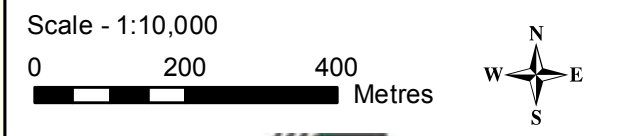
Data Sources:
 Topographic and Cadastral information; Land Information New Zealand, Crown Copyright Reserved.
 Cartography: Jacobs New Zealand, June 2020
 Map Sources: Esri, HERE, Garmin, USGS, Intermap, INCREMENT P, NRCan, Esri Japan, METI, Esri China (Hong Kong), Esri Korea, Esri (Thailand), NGCC, (c) OpenStreetMap contributors, and the GIS User Community



Waikato-Tainui Crown Asset Audit Urban Enlargement Sheet 86

(Confidential, for discussion purposes only)

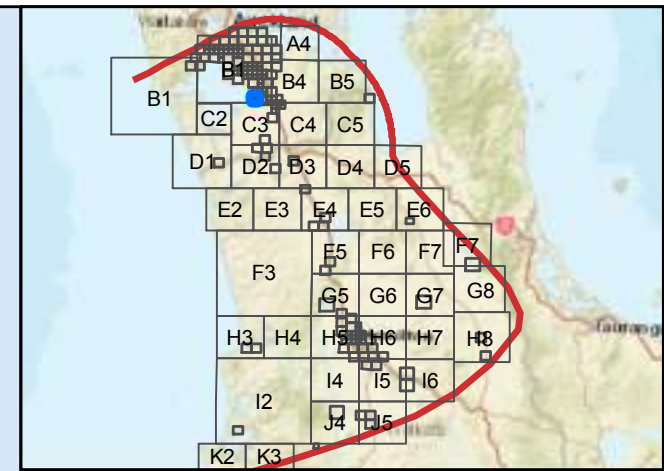
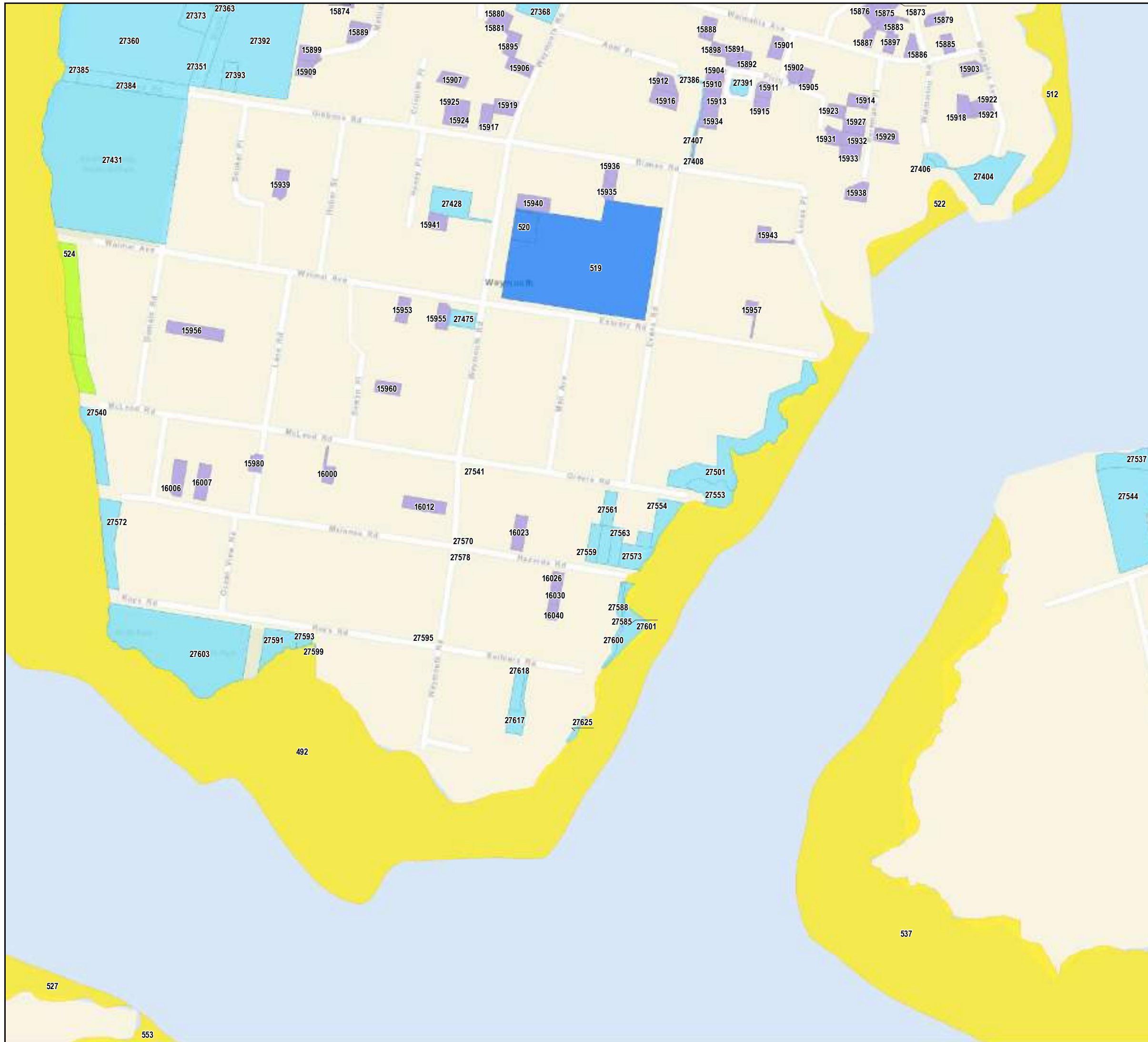
- Waikato-Tainui Area of Interest
 - Waikato-Tainui Raupatu Areas
 - Tamaki Makaurau RFR Area
 - Pare Hauraki RFR Area
 - Maniapoto Area of Interest
- Core Crown Land**
- Crown Forestry License
 - Department of Conservation
 - Ministry of Education
 - Land Information New Zealand
 - New Zealand Defence Force
 - Land Information New Zealand - Landbank
 - Other Core Crown Land
- Non-core Crown Land**
- New Zealand Transport Agency
 - Universities and other Educational Facilities
 - Housing New Zealand
 - Other Non-core Crown Land
 - Council land
 - Council-owned company



This Crown asset audit:

- *Reflects Te Arawhiti's preliminary understanding of Crown land holdings within the Waikato-Tainui area of interest without site-by-site confirmation or analysis by administering agencies;
- *Is based on the best available data as at June 2019; and
- *Does not signal the availability of the sites listed for Treaty settlement purposes.

Data Sources:
Topographic and Cadastral information; Land Information New Zealand, Crown Copyright Reserved.
Cartography: Jacobs New Zealand, June 2020
Map Sources: Esri, HERE, Garmin, USGS, Intermap, INCREMENT P, NRCan, Esri Japan, METI, Esri China (Hong Kong), Esri Korea, Esri (Thailand), NGCC, (c) OpenStreetMap contributors, and the GIS User Community



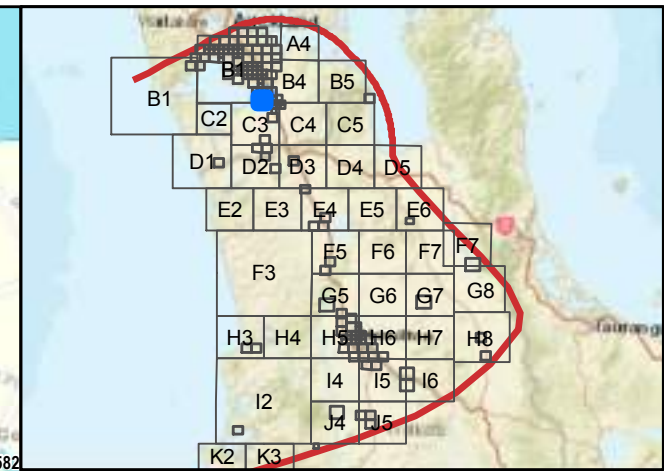
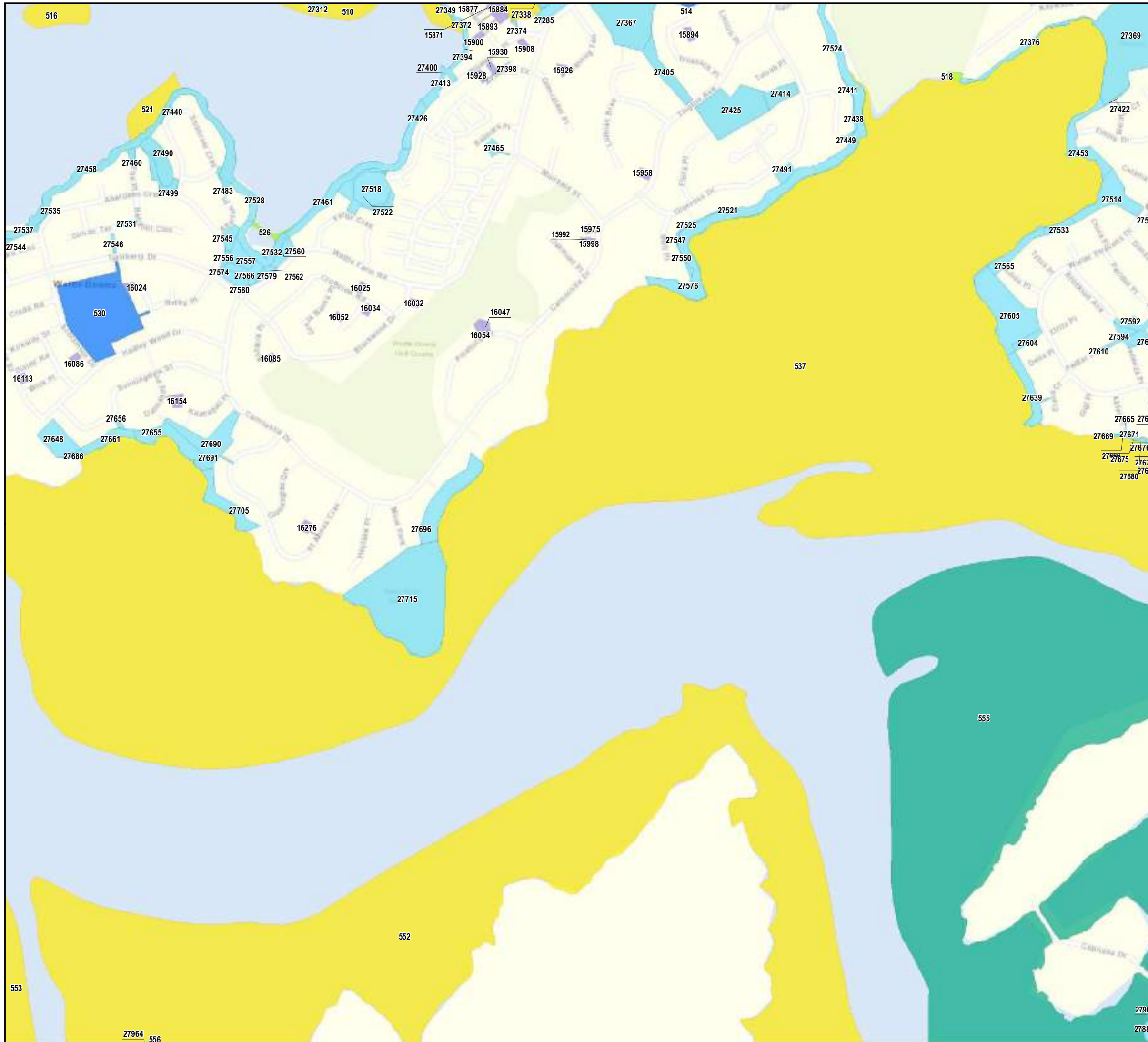
Waikato-Tainui Crown Asset Audit Urban Enlargement Sheet 87 (Confidential, for discussion purposes only)

- Waikato-Tainui Area of Interest
- Waikato-Tainui Raupatu Areas
- Tamaki Makaurau RFR Area
- Pare Hauraki RFR Area
- Maniapoto Area of Interest
- Core Crown Land**
- Crown Forestry License
- Department of Conservation
- Ministry of Education
- Land Information New Zealand
- New Zealand Defence Force
- Land Information New Zealand - Landbank
- Other Core Crown Land
- Non-core Crown Land**
- New Zealand Transport Agency
- Universities and other Educational Facilities
- Housing New Zealand
- Other Non-core Crown Land
- Council land
- Council-owned company



This Crown asset audit:
 *Reflects Te Arawhiti's preliminary understanding of Crown land holdings within the Waikato-Tainui area of interest without site-by-site confirmation or analysis by administering agencies;
 *Is based on the best available data as at June 2019; and
 *Does not signal the availability of the sites listed for Treaty settlement purposes.

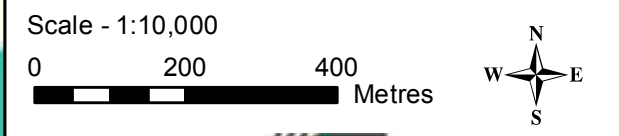
Data Sources:
 Topographic and Cadastral information; Land Information New Zealand, Crown Copyright Reserved.
 Cartography: Jacobs New Zealand, June 2020
 Map Sources: Esri, HERE, Garmin, USGS, Intermap, INCREMENT P, NRCan, Esri Japan, METI, Esri China (Hong Kong), Esri Korea, Esri (Thailand), NGCC, (c) OpenStreetMap contributors, and the GIS User Community



Waikato-Tainui Crown Asset Audit Urban Enlargement Sheet 88

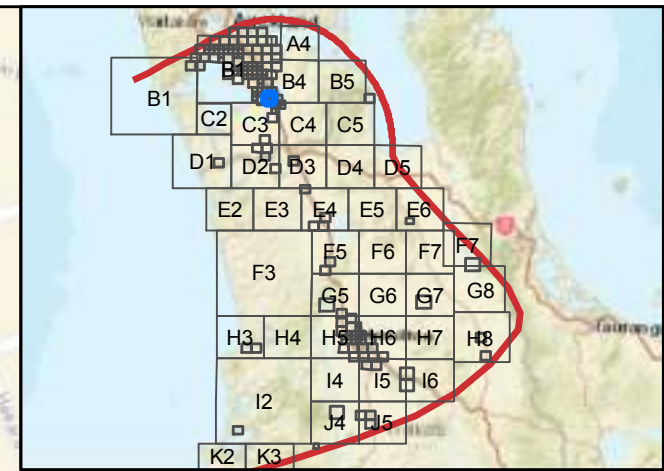
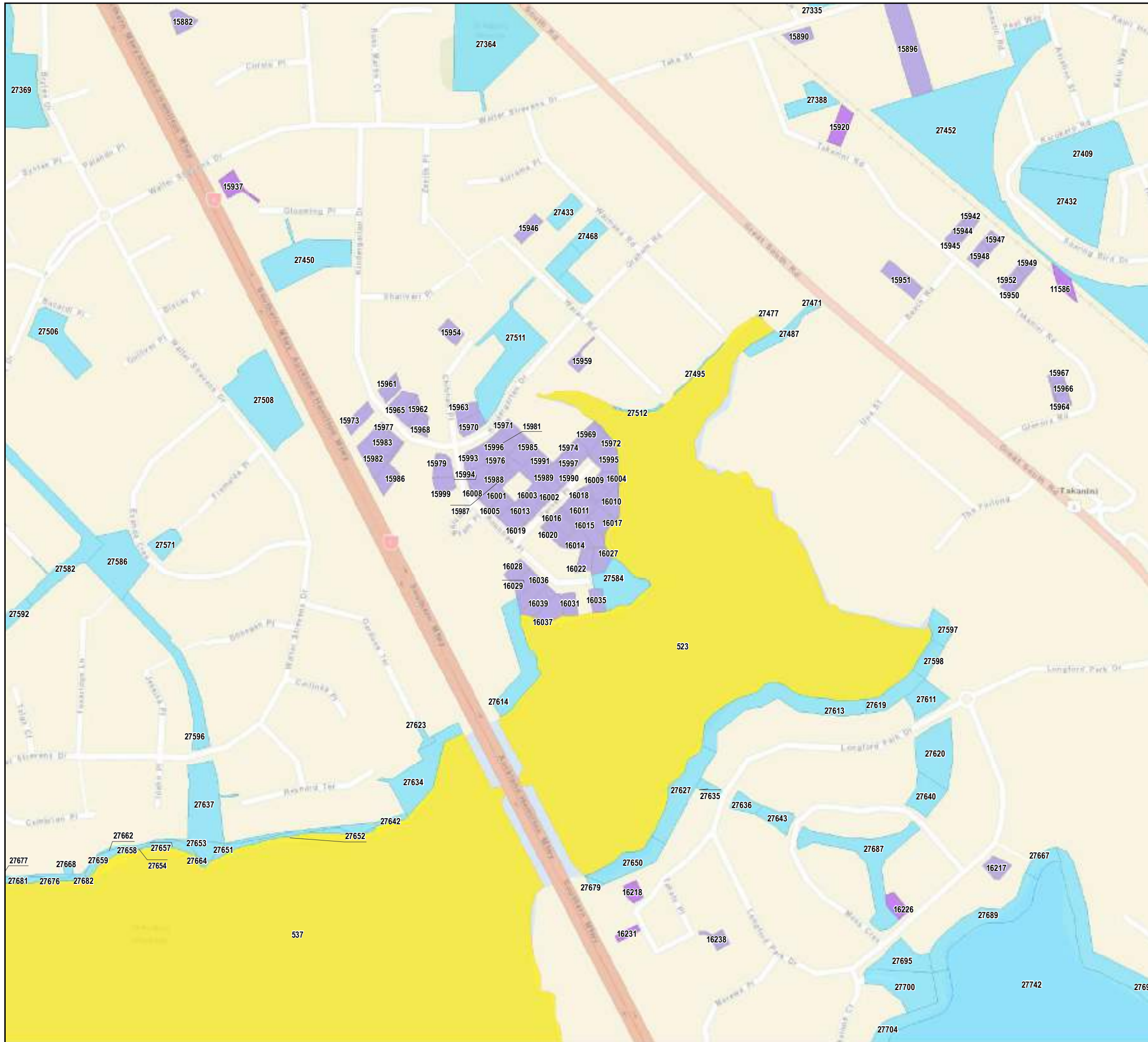
(Confidential, for discussion purposes only)

- Waikato-Tainui Area of Interest
 - Waikato-Tainui Raupatu Areas
 - Tamaki Makaurau RFR Area
 - Pare Hauraki RFR Area
 - Maniapoto Area of Interest
- Core Crown Land**
- Crown Forestry License
 - Department of Conservation
 - Ministry of Education
 - Land Information New Zealand
 - New Zealand Defence Force
 - Land Information New Zealand - Landbank
 - Other Core Crown Land
- Non-core Crown Land**
- New Zealand Transport Agency
 - Universities and other Educational Facilities
 - Housing New Zealand
 - Other Non-core Crown Land
 - Council land
 - Council-owned company



This Crown asset audit:
 *Reflects Te Arawhiti's preliminary understanding of Crown land holdings within the Waikato-Tainui area of interest without site-by-site confirmation or analysis by administering agencies;
 *Is based on the best available data as at June 2019; and
 *Does not signal the availability of the sites listed for Treaty settlement purposes.

Data Sources:
 Topographic and Cadastral information; Land Information New Zealand, Crown Copyright Reserved.
 Cartography: Jacobs New Zealand, June 2020
 Map Sources: Esri, HERE, Garmin, USGS, Intermap, INCREMENT P, NRCan, Esri Japan, METI, Esri China (Hong Kong), Esri Korea, Esri (Thailand), NGCC, (c) OpenStreetMap contributors, and the GIS User Community



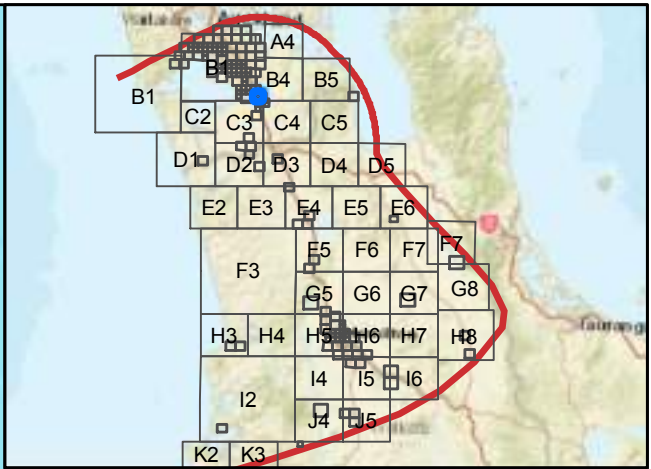
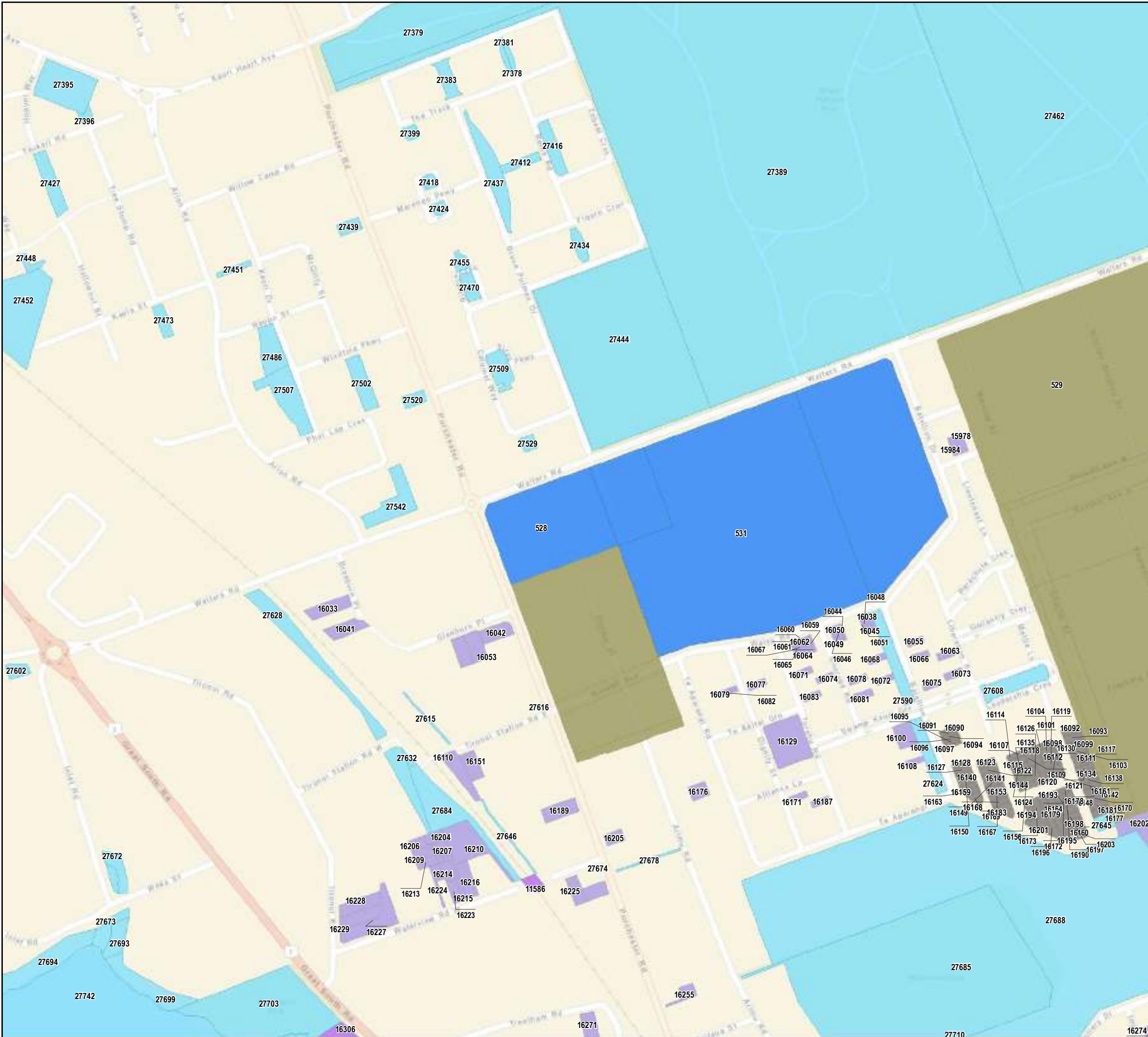
Waikato-Tainui
Crown Asset Audit
Urban Enlargement Sheet 89
 (Confidential, for discussion purposes only)

- Waikato-Tainui Area of Interest
- Waikato-Tainui Raupatu Areas
- Tamaki Makaurau RFR Area
- Pare Hauraki RFR Area
- Maniapoto Area of Interest
- Core Crown Land**
- Crown Forestry License
- Department of Conservation
- Ministry of Education
- Land Information New Zealand
- New Zealand Defence Force
- Land Information New Zealand - Landbank
- Other Core Crown Land
- Non-core Crown Land**
- New Zealand Transport Agency
- Universities and other Educational Facilities
- Housing New Zealand
- Other Non-core Crown Land
- Council land
- Council-owned company



This Crown asset audit:
 *Reflects Te Arawhiti's preliminary understanding of Crown land holdings within the Waikato-Tainui area of interest without site-by-site confirmation or analysis by administering agencies;
 *Is based on the best available data as at June 2019; and
 *Does not signal the availability of the sites listed for Treaty settlement purposes.

Data Sources:
 Topographic and Cadastral information; Land Information New Zealand, Crown Copyright Reserved.
 Cartography: Jacobs New Zealand, June 2020
 Map Sources: Esri, HERE, Garmin, USGS, Intermap, INCREMENT P, NRCan, Esri Japan, METI, Esri China (Hong Kong), Esri Korea, Esri (Thailand), NGCC, (c) OpenStreetMap contributors, and the GIS User Community



Waikato-Tainui Crown Asset Audit Urban Enlargement Sheet 90

(Confidential, for discussion purposes only)

- Waikato-Tainui Area of Interest
 - Waikato-Tainui Raupatu Areas
 - Tamaki Makaurau RFR Area
 - Pare Hauraki RFR Area
 - Maniapoto Area of Interest
- Core Crown Land**
- Crown Forestry License
 - Department of Conservation
 - Ministry of Education
 - Land Information New Zealand
 - New Zealand Defence Force
 - Land Information New Zealand - Landbank
 - Other Core Crown Land
- Non-core Crown Land**
- New Zealand Transport Agency
 - Universities and other Educational Facilities
 - Housing New Zealand
 - Other Non-core Crown Land
 - Council land
 - Council-owned company

Scale - 1:5,000

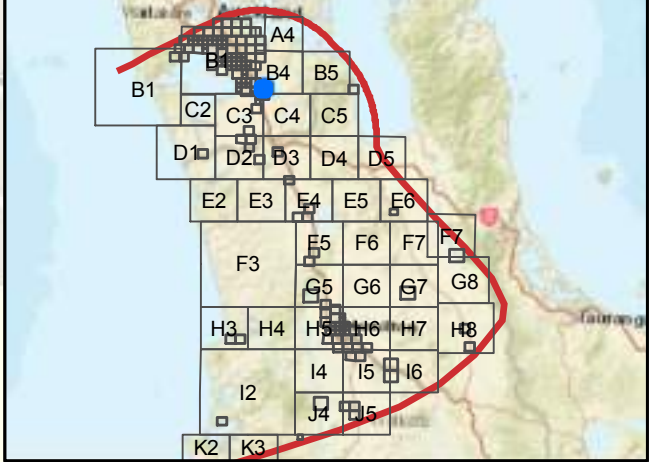
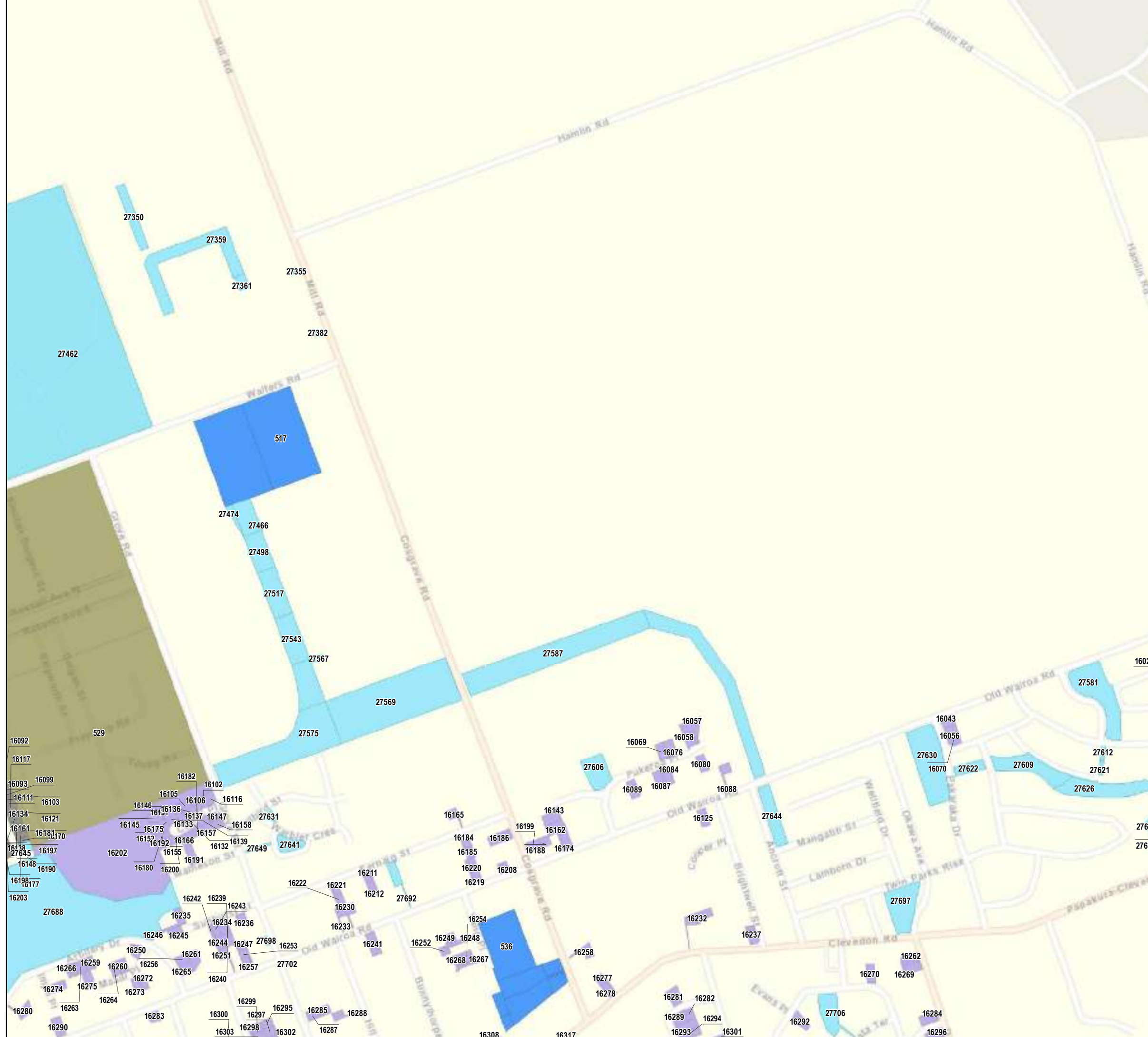
0 200 Metres

Te Arawhiti
THE OFFICE FOR MĀORI CROWN RELATIONS

This Crown asset audit:

- *Reflects Te Arawhiti's preliminary understanding of Crown land holdings within the Waikato-Tainui area of interest without site-by-site confirmation or analysis by administering agencies;
- *Is based on the best available data as at June 2019; and
- *Does not signal the availability of the sites listed for Treaty settlement purposes.

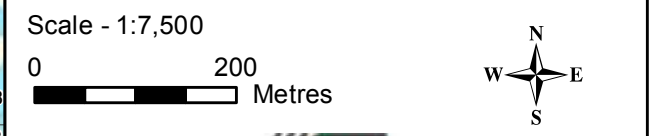
Data Sources:
Topographic and Cadastral information; Land Information New Zealand, Crown Copyright Reserved.
Cartography: Jacobs New Zealand, June 2020
Map Sources: Esri, HERE, Garmin, USGS, Intermap, INCREMENT P, NRCan, Esri Japan, METI, Esri China (Hong Kong), Esri Korea, Esri (Thailand), NGCC, (c) OpenStreetMap contributors, and the GIS User Community



Waikato-Tainui Crown Asset Audit Urban Enlargement Sheet 91

(Confidential, for discussion purposes only)

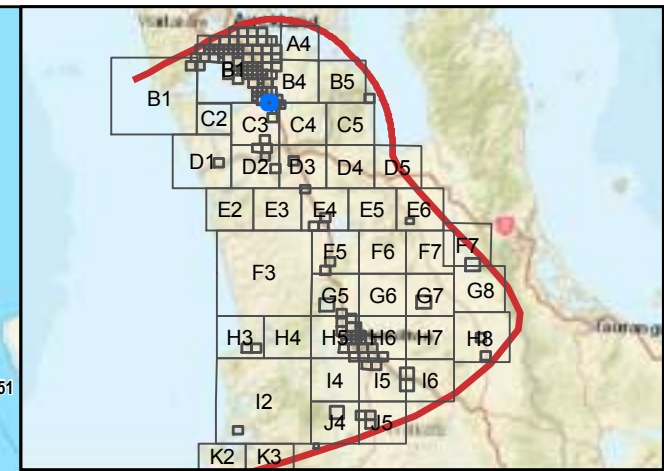
- Waikato-Tainui Area of Interest
 - Waikato-Tainui Raupatu Areas
 - Tamaki Makaurau RFR Area
 - Pare Hauraki RFR Area
 - Maniapoto Area of Interest
- Core Crown Land**
- Crown Forestry License
 - Department of Conservation
 - Ministry of Education
 - Land Information New Zealand
 - New Zealand Defence Force
 - Land Information New Zealand - Landbank
 - Other Core Crown Land
- Non-core Crown Land**
- New Zealand Transport Agency
 - Universities and other Educational Facilities
 - Housing New Zealand
 - Other Non-core Crown Land
 - Council land
 - Council-owned company



This Crown asset audit:

- *Reflects Te Arawhiti's preliminary understanding of Crown land holdings within the Waikato-Tainui area of interest without site-by-site confirmation or analysis by administering agencies;
- *Is based on the best available data as at June 2019; and
- *Does not signal the availability of the sites listed for Treaty settlement purposes.

Data Sources:
Topographic and Cadastral information; Land Information New Zealand, Crown Copyright Reserved.
Cartography: Jacobs New Zealand, June 2020
Map Sources: Esri, HERE, Garmin, USGS, Intermap, INCREMENT P, NRCan, Esri Japan, METI, Esri China (Hong Kong), Esri Korea, Esri (Thailand), NGCC, (c) OpenStreetMap contributors, and the GIS User Community



Waikato-Tainui Crown Asset Audit Urban Enlargement Sheet 92

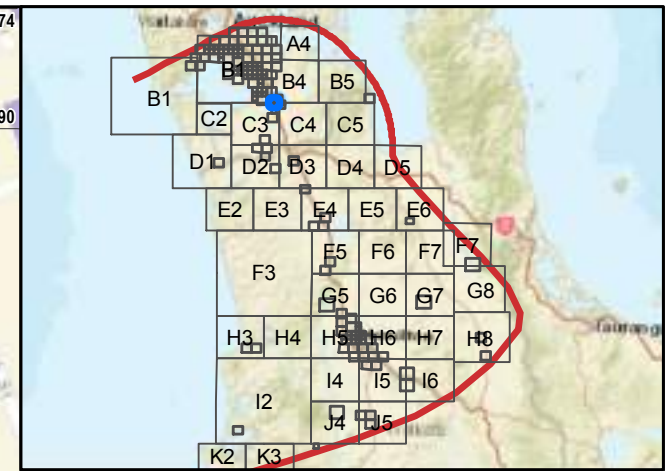
(Confidential, for discussion purposes only)

- Waikato-Tainui Area of Interest
- Waikato-Tainui Raupatu Areas
- Tamaki Makaurau RFR Area
- Pare Hauraki RFR Area
- Maniapoto Area of Interest
- Core Crown Land**
- Crown Forestry License
- Department of Conservation
- Ministry of Education
- Land Information New Zealand
- New Zealand Defence Force
- Land Information New Zealand - Landbank
- Other Core Crown Land
- Non-core Crown Land**
- New Zealand Transport Agency
- Universities and other Educational Facilities
- Housing New Zealand
- Other Non-core Crown Land
- Council land
- Council-owned company



This Crown asset audit:
 *Reflects Te Arawhiti's preliminary understanding of Crown land holdings within the Waikato-Tainui area of interest without site-by-site confirmation or analysis by administering agencies;
 *Is based on the best available data as at June 2019; and
 *Does not signal the availability of the sites listed for Treaty settlement purposes.

Data Sources:
 Topographic and Cadastral information; Land Information New Zealand, Crown Copyright Reserved.
 Cartography: Jacobs New Zealand, June 2020
 Map Sources: Esri, HERE, Garmin, USGS, Intermap, INCREMENT P, NRCan, Esri Japan, METI, Esri China (Hong Kong), Esri Korea, Esri (Thailand), NGCC, (c) OpenStreetMap contributors, and the GIS User Community



Waikato-Tainui Crown Asset Audit Urban Enlargement Sheet 93

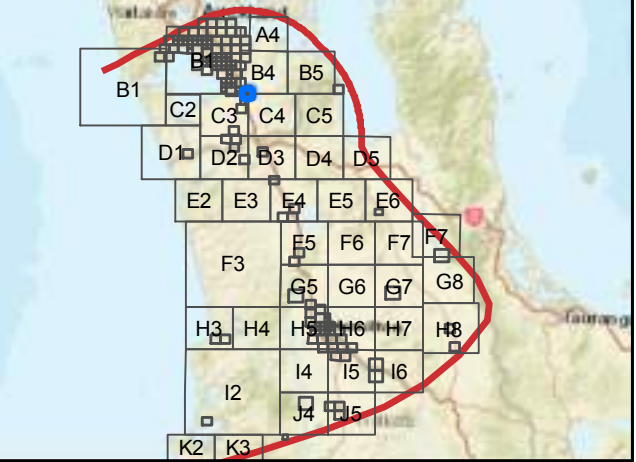
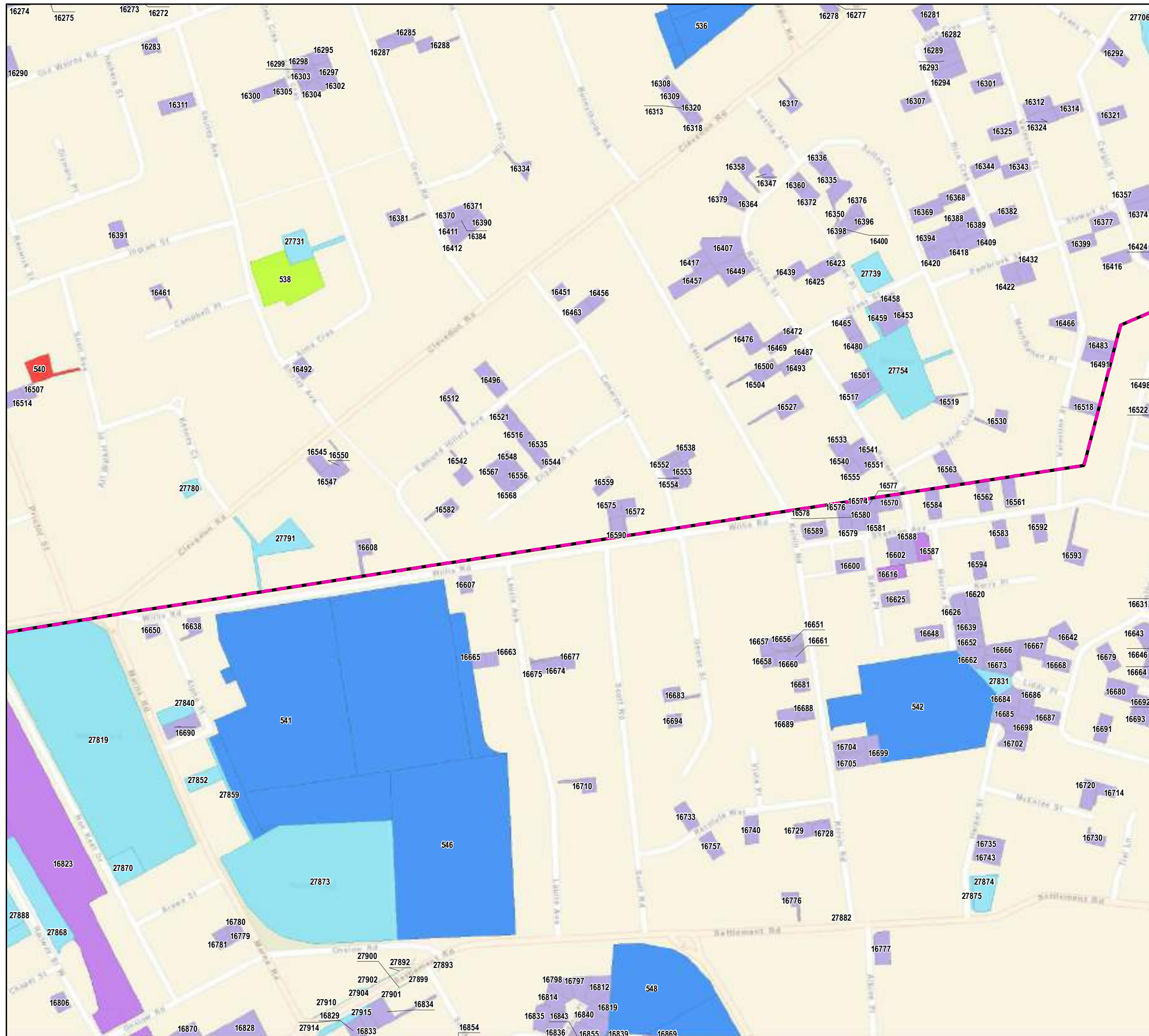
(Confidential, for discussion purposes only)

- Waikato-Tainui Area of Interest
- Waikato-Tainui Raupatu Areas
- Tamaki Makaurau RFR Area
- Pare Hauraki RFR Area
- Maniapoto Area of Interest
- Core Crown Land**
- Crown Forestry License
- Department of Conservation
- Ministry of Education
- Land Information New Zealand
- New Zealand Defence Force
- Land Information New Zealand - Landbank
- Other Core Crown Land
- Non-core Crown Land**
- New Zealand Transport Agency
- Universities and other Educational Facilities
- Housing New Zealand
- Other Non-core Crown Land
- Council land
- Council-owned company



This Crown asset audit:
 *Reflects Te Arawhiti's preliminary understanding of Crown land holdings within the Waikato-Tainui area of interest without site-by-site confirmation or analysis by administering agencies;
 *Is based on the best available data as at June 2019; and
 *Does not signal the availability of the sites listed for Treaty settlement purposes.

Data Sources:
 Topographic and Cadastral information; Land Information New Zealand, Crown Copyright Reserved.
 Cartography: Jacobs New Zealand, June 2020
 Map Sources: Esri, HERE, Garmin, USGS, Intermap, INCREMENT P, NRCan, Esri Japan, METI, Esri China (Hong Kong), Esri Korea, Esri (Thailand), NGCC, (c) OpenStreetMap contributors, and the GIS User Community



Waikato-Tainui Crown Asset Audit Urban Enlargement Sheet 94

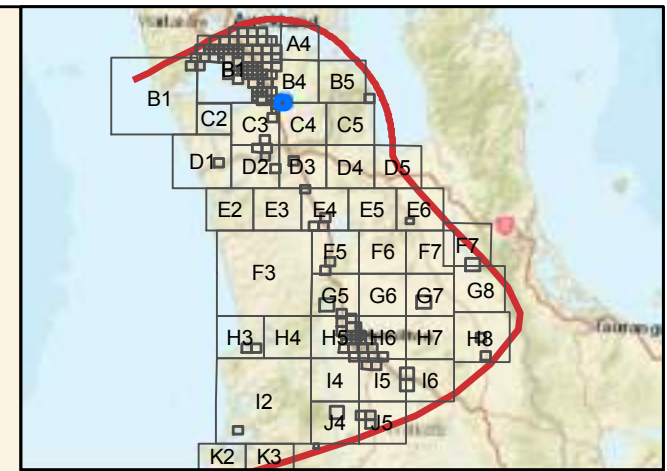
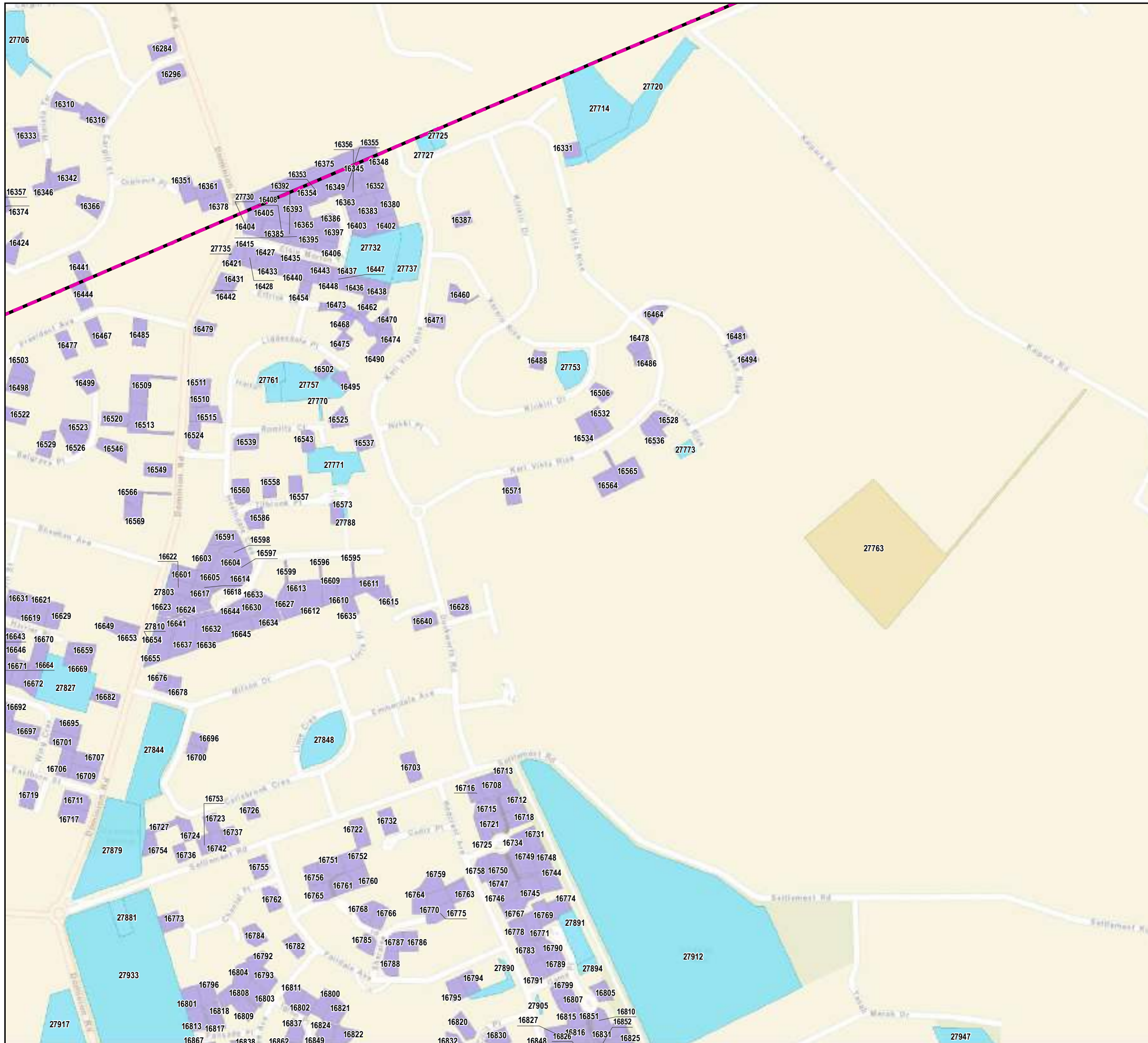
(Confidential, for discussion purposes only)

- Waikato-Tainui Area of Interest
 - Waikato-Tainui Raupatu Areas
 - Tamaki Makaurau RFR Area
 - Pare Hauraki RFR Area
 - Maniapoto Area of Interest
- Core Crown Land**
- Crown Forestry License
 - Department of Conservation
 - Ministry of Education
 - Land Information New Zealand
 - New Zealand Defence Force
 - Land Information New Zealand - Landbank
 - Other Core Crown Land
- Non-core Crown Land**
- New Zealand Transport Agency
 - Universities and other Educational Facilities
 - Housing New Zealand
 - Other Non-core Crown Land
 - Council land
 - Council-owned company



This Crown asset audit:
 *Reflects Te Arawhiti's preliminary understanding of Crown land holdings within the Waikato-Tainui area of interest without site-by-site confirmation or analysis by administering agencies;
 *Is based on the best available data as at June 2019; and
 *Does not signal the availability of the sites listed for Treaty settlement purposes.

Data Sources:
 Topographic and Cadastral information; Land Information New Zealand, Crown Copyright Reserved.
 Cartography: Jacobs New Zealand, June 2020
 Map Sources: Esri, HERE, Garmin, USGS, Intermap, INCREMENT P, NRCan, Esri Japan, METI, Esri China (Hong Kong), Esri Korea, Esri (Thailand), NGCC, (c) OpenStreetMap contributors, and the GIS User Community



Waikato-Tainui Crown Asset Audit Urban Enlargement Sheet 95

(Confidential, for discussion purposes only)

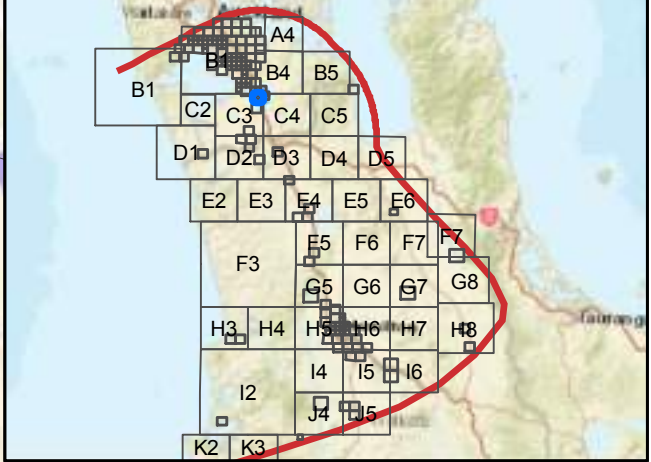
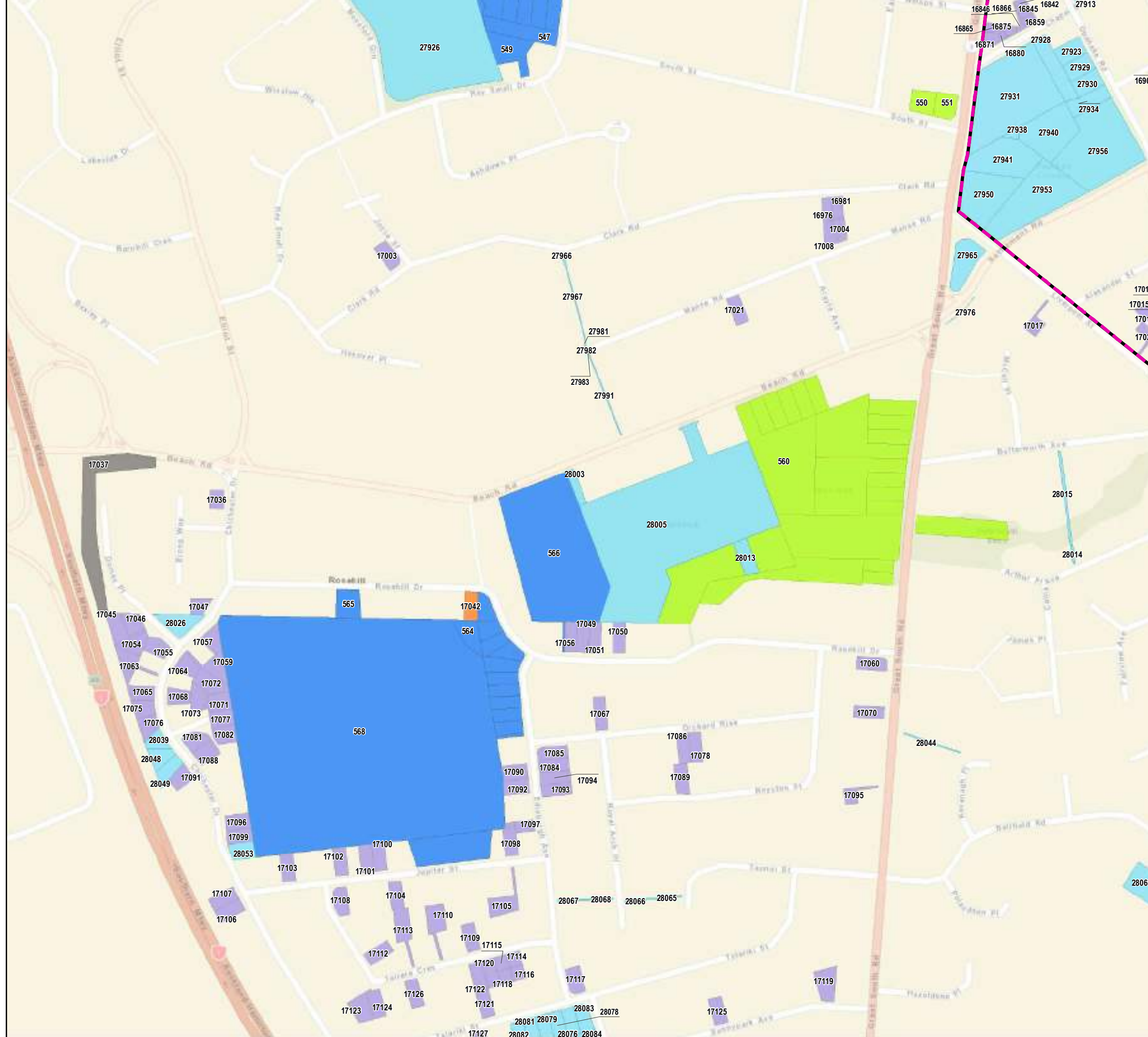
- Waikato-Tainui Area of Interest
 - Waikato-Tainui Raupatu Areas
 - Tamaki Makaurau RFR Area
 - Pare Hauraki RFR Area
 - Maniapoto Area of Interest
- Core Crown Land**
- Crown Forestry License
 - Department of Conservation
 - Ministry of Education
 - Land Information New Zealand
 - New Zealand Defence Force
 - Land Information New Zealand - Landbank
 - Other Core Crown Land
- Non-core Crown Land**
- New Zealand Transport Agency
 - Universities and other Educational Facilities
 - Housing New Zealand
 - Other Non-core Crown Land
 - Council land
 - Council-owned company



This Crown asset audit:

- *Reflects Te Arawhiti's preliminary understanding of Crown land holdings within the Waikato-Tainui area of interest without site-by-site confirmation or analysis by administering agencies;
- *Is based on the best available data as at June 2019; and
- *Does not signal the availability of the sites listed for Treaty settlement purposes.

Data Sources:
Topographic and Cadastral information; Land Information New Zealand, Crown Copyright Reserved.
Cartography: Jacobs New Zealand, June 2020
Map Sources: Esri, HERE, Garmin, USGS, Intermap, INCREMENT P, NRCan, Esri Japan, METI, Esri China (Hong Kong), Esri Korea, Esri (Thailand), NGCC, (c) OpenStreetMap contributors, and the GIS User Community



Waikato-Tainui Crown Asset Audit Urban Enlargement Sheet 96

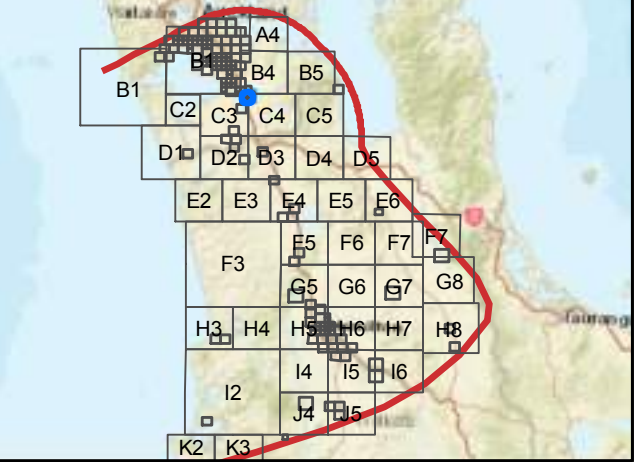
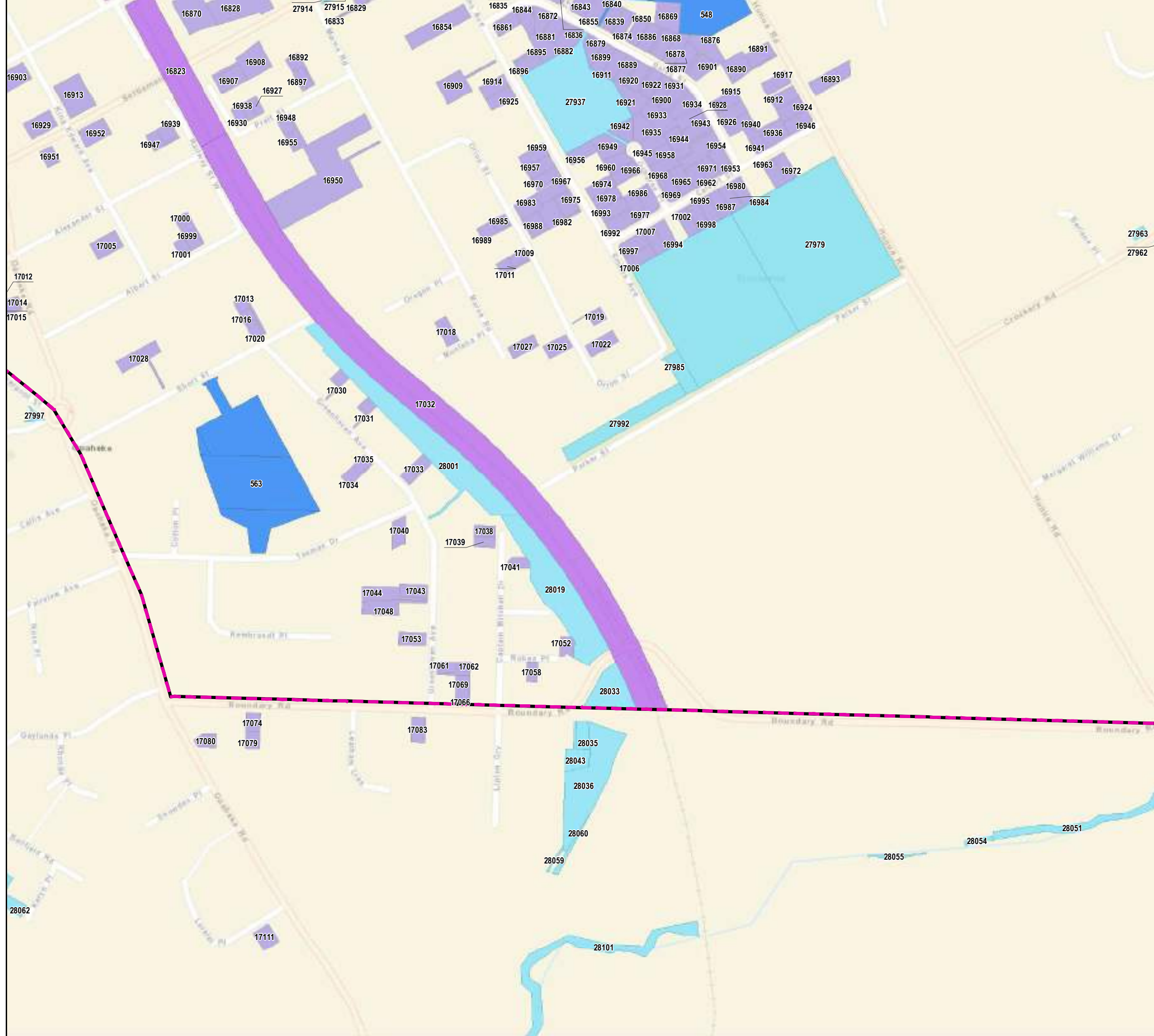
(Confidential, for discussion purposes only)

- Waikato-Tainui Area of Interest
 - Waikato-Tainui Raupatu Areas
 - Tamaki Makaurau RFR Area
 - Pare Hauraki RFR Area
 - Maniapoto Area of Interest
- Core Crown Land**
- Crown Forestry License
 - Department of Conservation
 - Ministry of Education
 - Land Information New Zealand
 - New Zealand Defence Force
 - Land Information New Zealand - Landbank
 - Other Core Crown Land
- Non-core Crown Land**
- New Zealand Transport Agency
 - Universities and other Educational Facilities
 - Housing New Zealand
 - Other Non-core Crown Land
 - Council land
 - Council-owned company



This Crown asset audit:
 *Reflects Te Arawhiti's preliminary understanding of Crown land holdings within the Waikato-Tainui area of interest without site-by-site confirmation or analysis by administering agencies;
 *Is based on the best available data as at June 2019; and
 *Does not signal the availability of the sites listed for Treaty settlement purposes.

Data Sources:
 Topographic and Cadastral information; Land Information New Zealand, Crown Copyright Reserved.
 Cartography: Jacobs New Zealand, June 2020
 Map Sources: Esri, HERE, Garmin, USGS, Intermap, INCREMENT P, NRCan, Esri Japan, METI, Esri China (Hong Kong), Esri Korea, Esri (Thailand), NGCC, (c) OpenStreetMap contributors, and the GIS User Community



Waikato-Tainui Crown Asset Audit Urban Enlargement Sheet 97

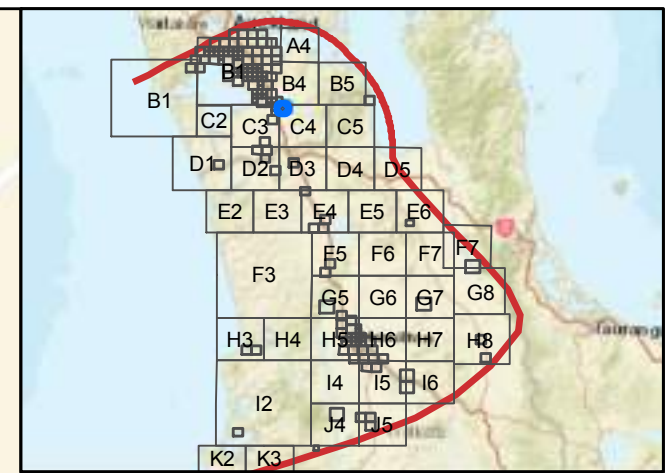
(Confidential, for discussion purposes only)

- Waikato-Tainui Area of Interest
 - Waikato-Tainui Raupatu Areas
 - Tamaki Makaurau RFR Area
 - Pare Hauraki RFR Area
 - Maniapoto Area of Interest
- Core Crown Land**
- Crown Forestry License
 - Department of Conservation
 - Ministry of Education
 - Land Information New Zealand
 - New Zealand Defence Force
 - Land Information New Zealand - Landbank
 - Other Core Crown Land
- Non-core Crown Land**
- New Zealand Transport Agency
 - Universities and other Educational Facilities
 - Housing New Zealand
 - Other Non-core Crown Land
 - Council land
 - Council-owned company



This Crown asset audit:
 *Reflects Te Arawhiti's preliminary understanding of Crown land holdings within the Waikato-Tainui area of interest without site-by-site confirmation or analysis by administering agencies;
 *Is based on the best available data as at June 2019; and
 *Does not signal the availability of the sites listed for Treaty settlement purposes.

Data Sources:
 Topographic and Cadastral information; Land Information New Zealand, Crown Copyright Reserved.
 Cartography: Jacobs New Zealand, June 2020
 Map Sources: Esri, HERE, Garmin, USGS, Intermap, INCREMENT P, NRCan, Esri Japan, METI, Esri China (Hong Kong), Esri Korea, Esri (Thailand), NGCC, (c) OpenStreetMap contributors, and the GIS User Community



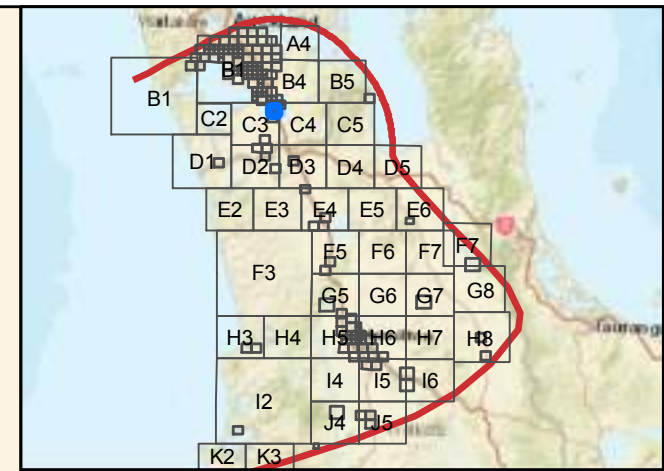
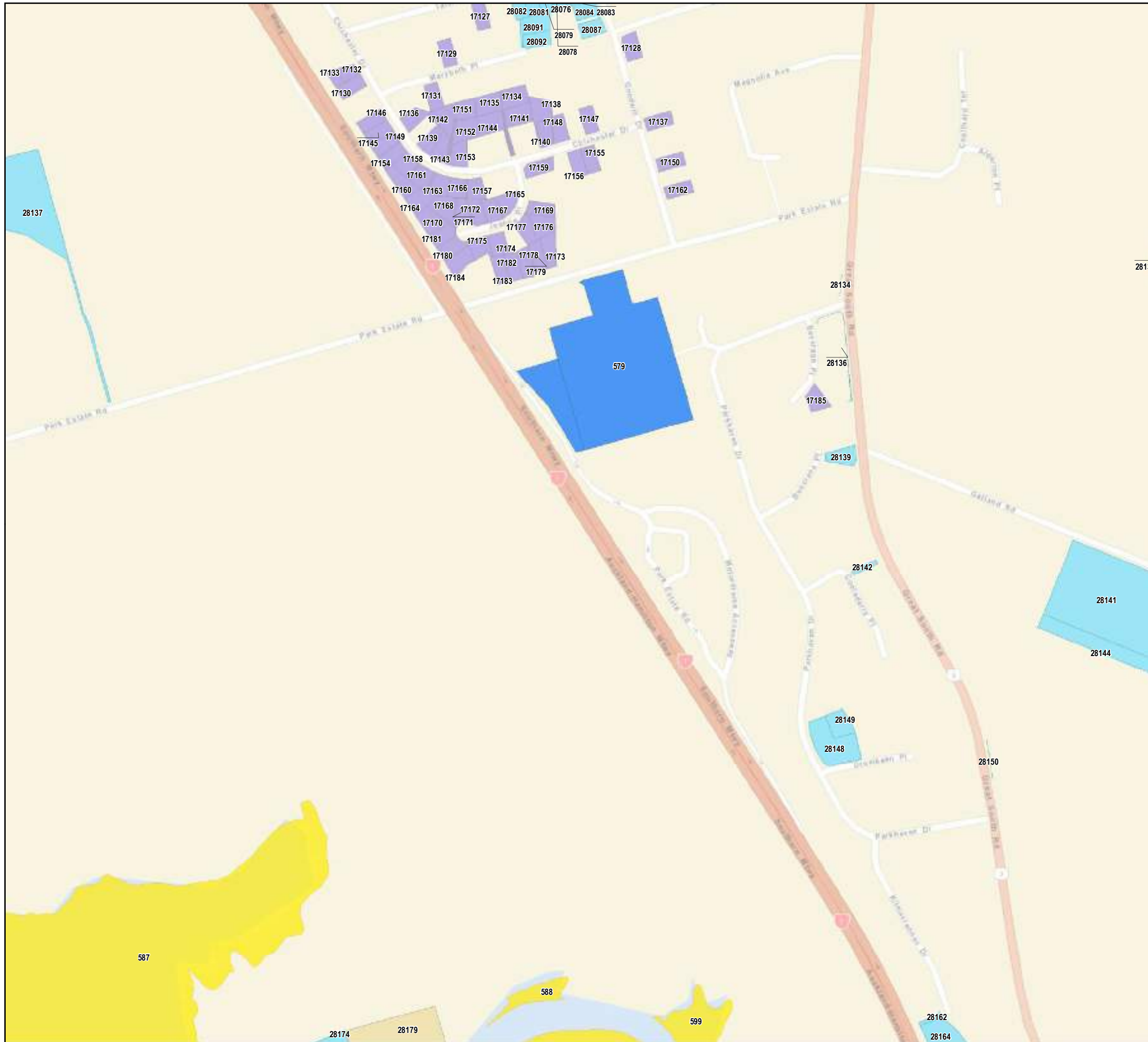
Waikato-Tainui
Crown Asset Audit
Urban Enlargement Sheet 98
 (Confidential, for discussion purposes only)

- Waikato-Tainui Area of Interest
- Waikato-Tainui Raupatu Areas
- Tamaki Makaurau RFR Area
- Pare Hauraki RFR Area
- Maniapoto Area of Interest
- Core Crown Land**
- Crown Forestry License
- Department of Conservation
- Ministry of Education
- Land Information New Zealand
- New Zealand Defence Force
- Land Information New Zealand - Landbank
- Other Core Crown Land
- Non-core Crown Land**
- New Zealand Transport Agency
- Universities and other Educational Facilities
- Housing New Zealand
- Other Non-core Crown Land
- Council land
- Council-owned company



This Crown asset audit:
 *Reflects Te Arawhiti's preliminary understanding of Crown land holdings within the Waikato-Tainui area of interest without site-by-site confirmation or analysis by administering agencies;
 *Is based on the best available data as at June 2019; and
 *Does not signal the availability of the sites listed for Treaty settlement purposes.

Data Sources:
 Topographic and Cadastral information; Land Information New Zealand, Crown Copyright Reserved.
 Cartography: Jacobs New Zealand, June 2020
 Map Sources: Esri, HERE, Garmin, USGS, Intermap, INCREMENT P, NRCan, Esri Japan, METI, Esri China (Hong Kong), Esri Korea, Esri (Thailand), NGCC, (c) OpenStreetMap contributors, and the GIS User Community



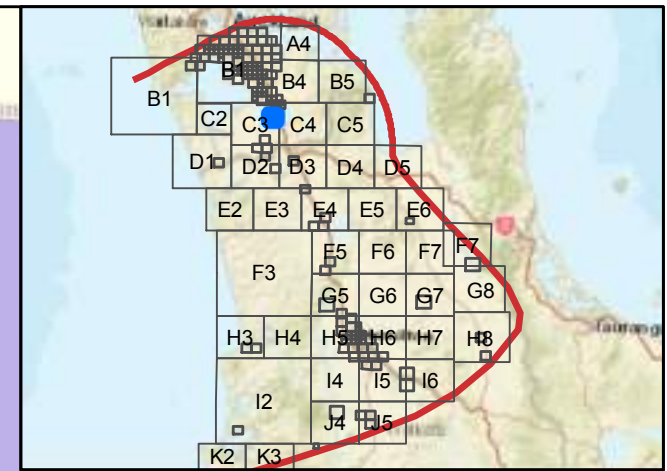
Waikato-Tainui Crown Asset Audit Urban Enlargement Sheet 99 (Confidential, for discussion purposes only)

- Waikato-Tainui Area of Interest
- Waikato-Tainui Raupatu Areas
- Tamaki Makaurau RFR Area
- Pare Hauraki RFR Area
- Maniapoto Area of Interest
- Core Crown Land**
- Crown Forestry License
- Department of Conservation
- Ministry of Education
- Land Information New Zealand
- New Zealand Defence Force
- Land Information New Zealand - Landbank
- Other Core Crown Land
- Non-core Crown Land**
- New Zealand Transport Agency
- Universities and other Educational Facilities
- Housing New Zealand
- Other Non-core Crown Land
- Council land
- Council-owned company



This Crown asset audit:
 *Reflects Te Arawhiti's preliminary understanding of Crown land holdings within the Waikato-Tainui area of interest without site-by-site confirmation or analysis by administering agencies;
 *Is based on the best available data as at June 2019; and
 *Does not signal the availability of the sites listed for Treaty settlement purposes.

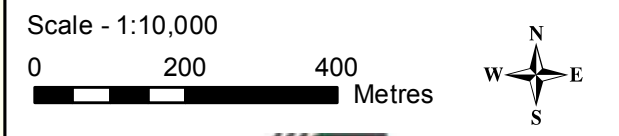
Data Sources:
 Topographic and Cadastral information; Land Information New Zealand, Crown Copyright Reserved.
 Cartography: Jacobs New Zealand, June 2020
 Map Sources: Esri, HERE, Garmin, USGS, Intermap, INCREMENT P, NRCan, Esri Japan, METI, Esri China (Hong Kong), Esri Korea, Esri (Thailand), NGCC, (c) OpenStreetMap contributors, and the GIS User Community



Waikato-Tainui Crown Asset Audit Urban Enlargement Sheet 100

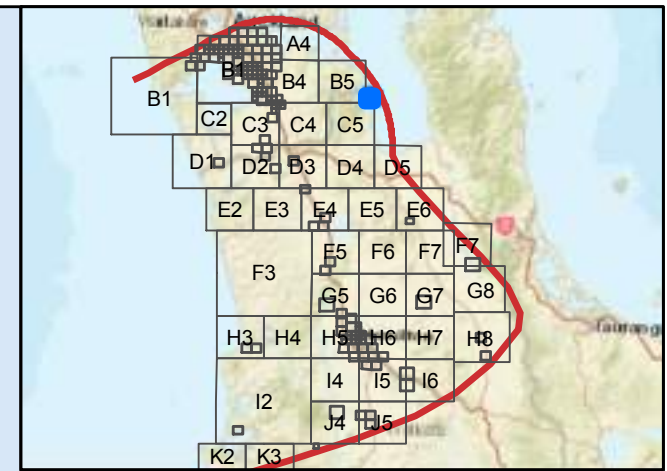
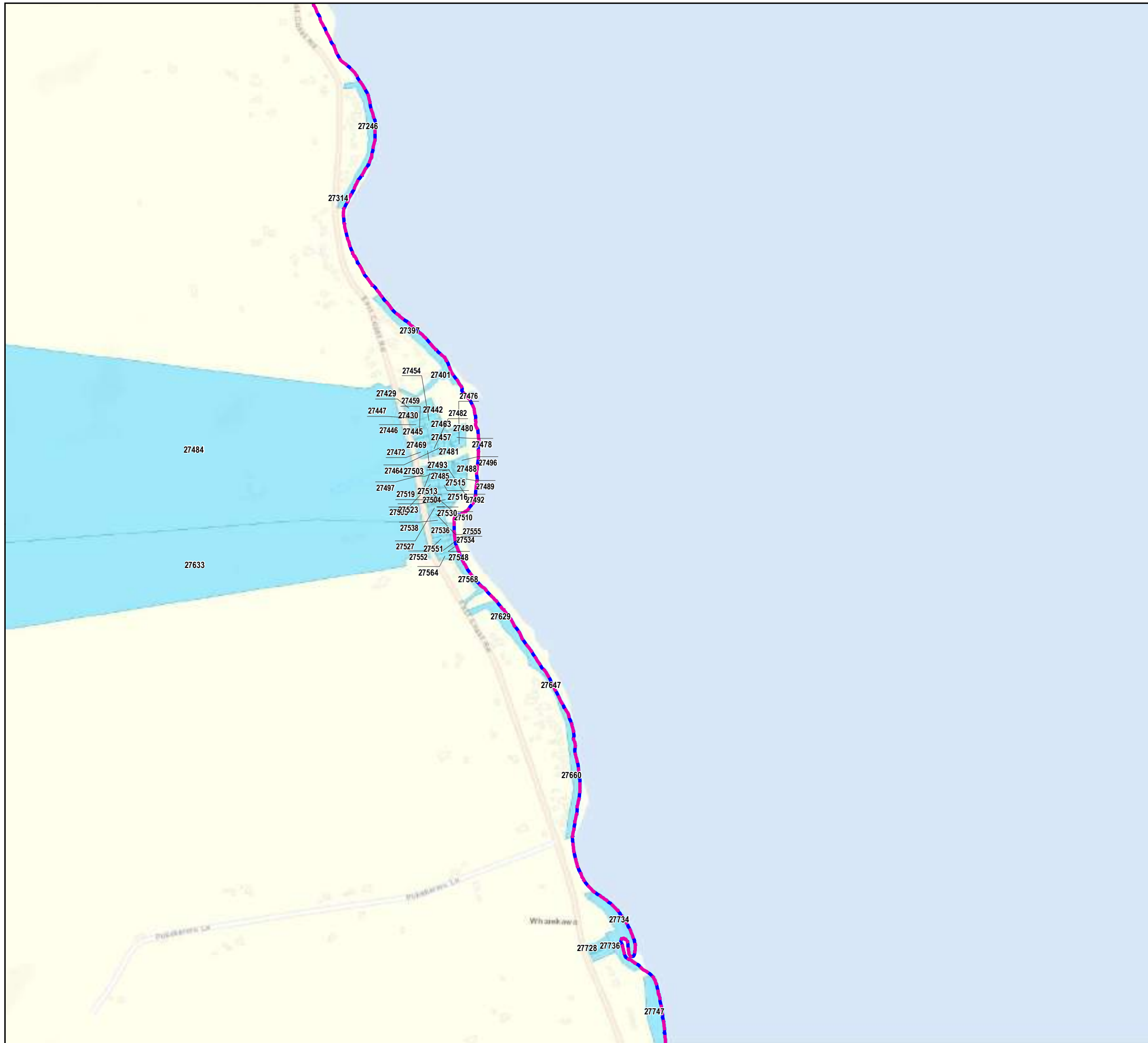
(Confidential, for discussion purposes only)

- Waikato-Tainui Area of Interest
 - Waikato-Tainui Raupatu Areas
 - Tamaki Makaurau RFR Area
 - Pare Hauraki RFR Area
 - Maniapoto Area of Interest
- Core Crown Land**
- Crown Forestry License
 - Department of Conservation
 - Ministry of Education
 - Land Information New Zealand
 - New Zealand Defence Force
 - Land Information New Zealand - Landbank
 - Other Core Crown Land
- Non-core Crown Land**
- New Zealand Transport Agency
 - Universities and other Educational Facilities
 - Housing New Zealand
 - Other Non-core Crown Land
 - Council land
 - Council-owned company



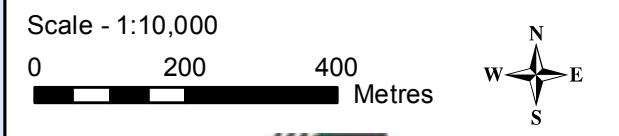
This Crown asset audit:
 *Reflects Te Arawhiti's preliminary understanding of Crown land holdings within the Waikato-Tainui area of interest without site-by-site confirmation or analysis by administering agencies;
 *Is based on the best available data as at June 2019; and
 *Does not signal the availability of the sites listed for Treaty settlement purposes.

Data Sources:
 Topographic and Cadastral information; Land Information New Zealand, Crown Copyright Reserved.
 Cartography: Jacobs New Zealand, June 2020
 Map Sources: Esri, HERE, Garmin, USGS, Intermap, INCREMENT P, NRCan, Esri Japan, METI, Esri China (Hong Kong), Esri Korea, Esri (Thailand), NGCC, (c) OpenStreetMap contributors, and the GIS User Community



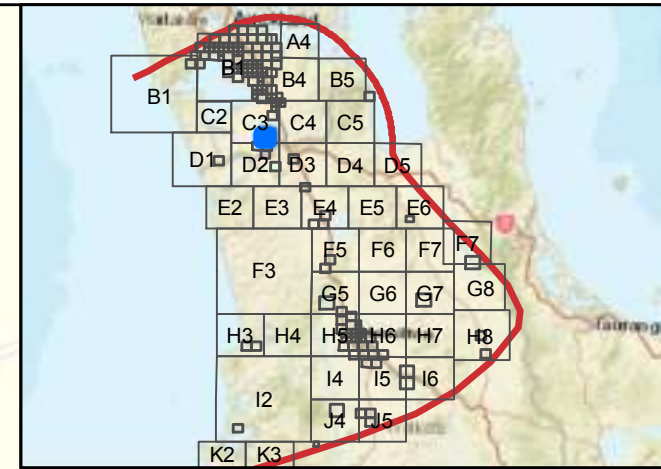
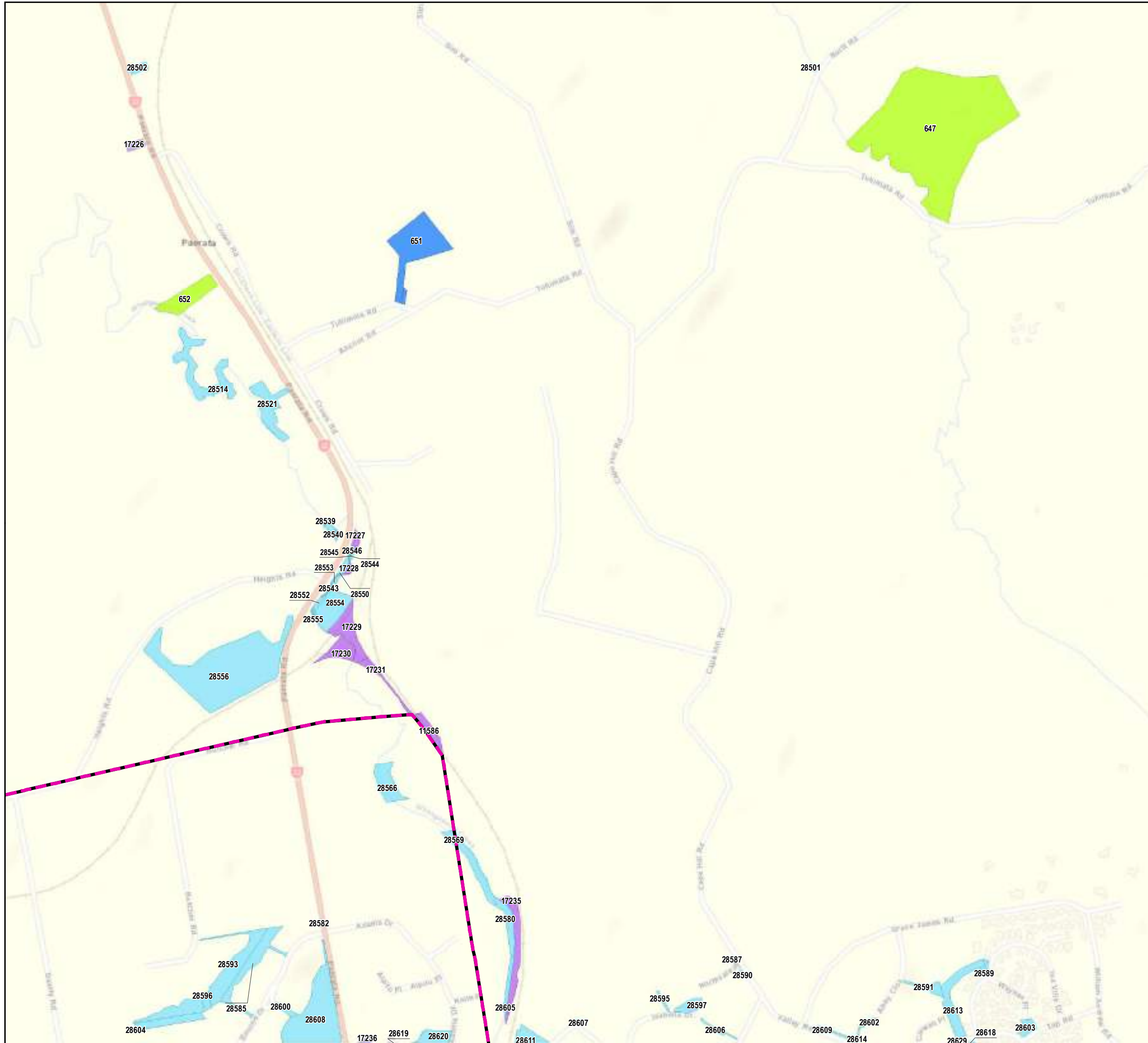
Waikato-Tainui
Crown Asset Audit
Urban Enlargement Sheet 101
 (Confidential, for discussion purposes only)

- Waikato-Tainui Area of Interest
 - Waikato-Tainui Raupatu Areas
 - Tamaki Makaurau RFR Area
 - Pare Hauraki RFR Area
 - Maniapoto Area of Interest
- Core Crown Land**
- Crown Forestry License
 - Department of Conservation
 - Ministry of Education
 - Land Information New Zealand
 - New Zealand Defence Force
 - Land Information New Zealand - Landbank
 - Other Core Crown Land
- Non-core Crown Land**
- New Zealand Transport Agency
 - Universities and other Educational Facilities
 - Housing New Zealand
 - Other Non-core Crown Land
 - Council land
 - Council-owned company



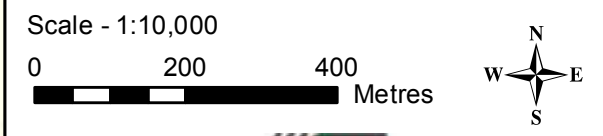
This Crown asset audit:
 *Reflects Te Arawhiti's preliminary understanding of Crown land holdings within the Waikato-Tainui area of interest without site-by-site confirmation or analysis by administering agencies;
 *Is based on the best available data as at June 2019; and
 *Does not signal the availability of the sites listed for Treaty settlement purposes.

Data Sources:
 Topographic and Cadastral information; Land Information New Zealand, Crown Copyright Reserved.
 Cartography: Jacobs New Zealand, June 2020
 Map Sources: Esri, HERE, Garmin, USGS, Intermap, INCREMENT P, NRCan, Esri Japan, METI, Esri China (Hong Kong), Esri Korea, Esri (Thailand), NGCC, (c) OpenStreetMap contributors, and the GIS User Community



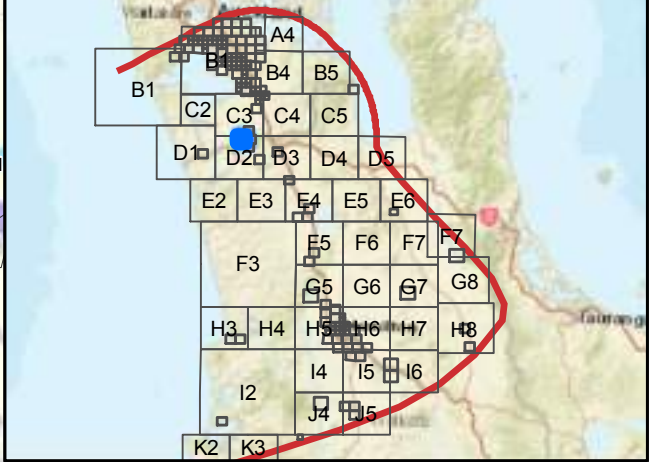
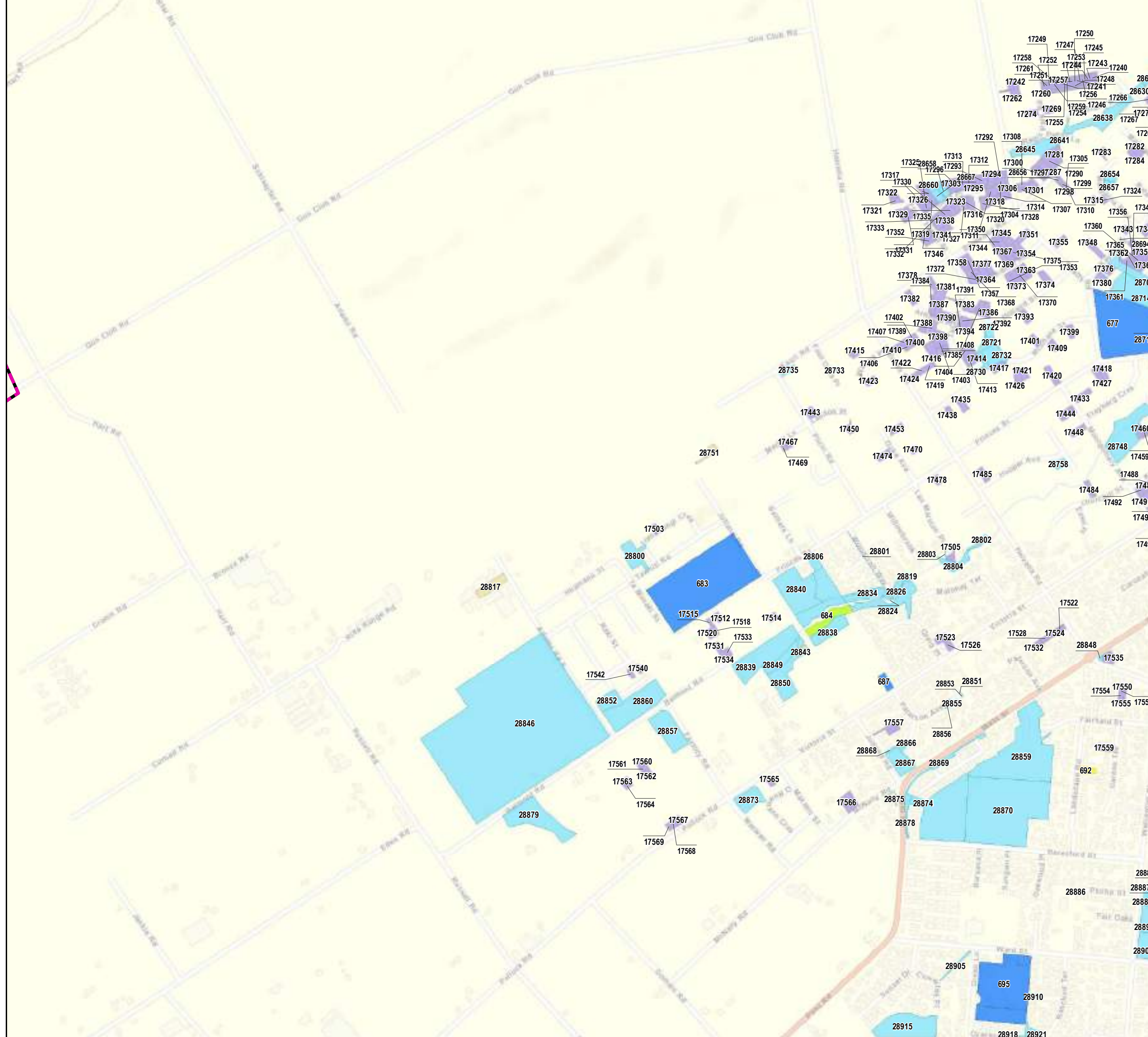
**Waikato-Tainui
Crown Asset Audit
Urban Enlargement Sheet 102**
(Confidential, for discussion purposes only)

- Waikato-Tainui Area of Interest
- Waikato-Tainui Raupatu Areas
- Tamaki Makaurau RFR Area
- Pare Hauraki RFR Area
- Maniapoto Area of Interest
- Core Crown Land**
- Crown Forestry License
- Department of Conservation
- Ministry of Education
- Land Information New Zealand
- New Zealand Defence Force
- Land Information New Zealand - Landbank
- Other Core Crown Land
- Non-core Crown Land**
- New Zealand Transport Agency
- Universities and other Educational Facilities
- Housing New Zealand
- Other Non-core Crown Land
- Council land
- Council-owned company



This Crown asset audit:
 *Reflects Te Arawhiti's preliminary understanding of Crown land holdings within the Waikato-Tainui area of interest without site-by-site confirmation or analysis by administering agencies;
 *Is based on the best available data as at June 2019; and
 *Does not signal the availability of the sites listed for Treaty settlement purposes.

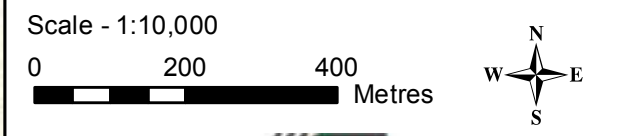
Data Sources:
 Topographic and Cadastral information; Land Information New Zealand, Crown Copyright Reserved.
 Cartography: Jacobs New Zealand, June 2020
 Map Sources: Esri, HERE, Garmin, USGS, Intermap, INCREMENT P, NRCan, Esri Japan, METI, Esri China (Hong Kong), Esri Korea, Esri (Thailand), NGCC, (c) OpenStreetMap contributors, and the GIS User Community



Waikato-Tainui Crown Asset Audit Urban Enlargement Sheet 103

(Confidential, for discussion purposes only)

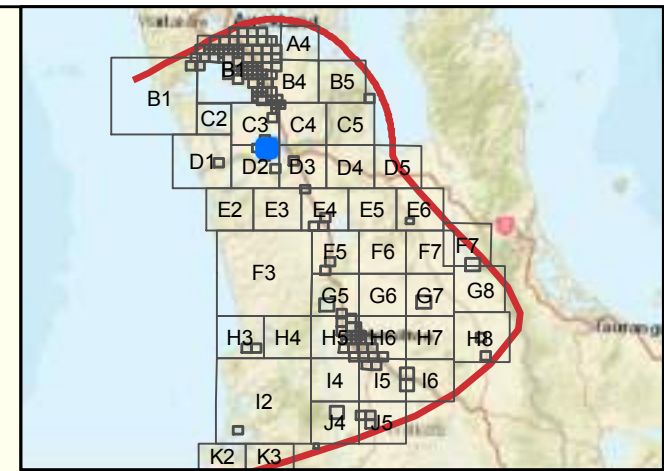
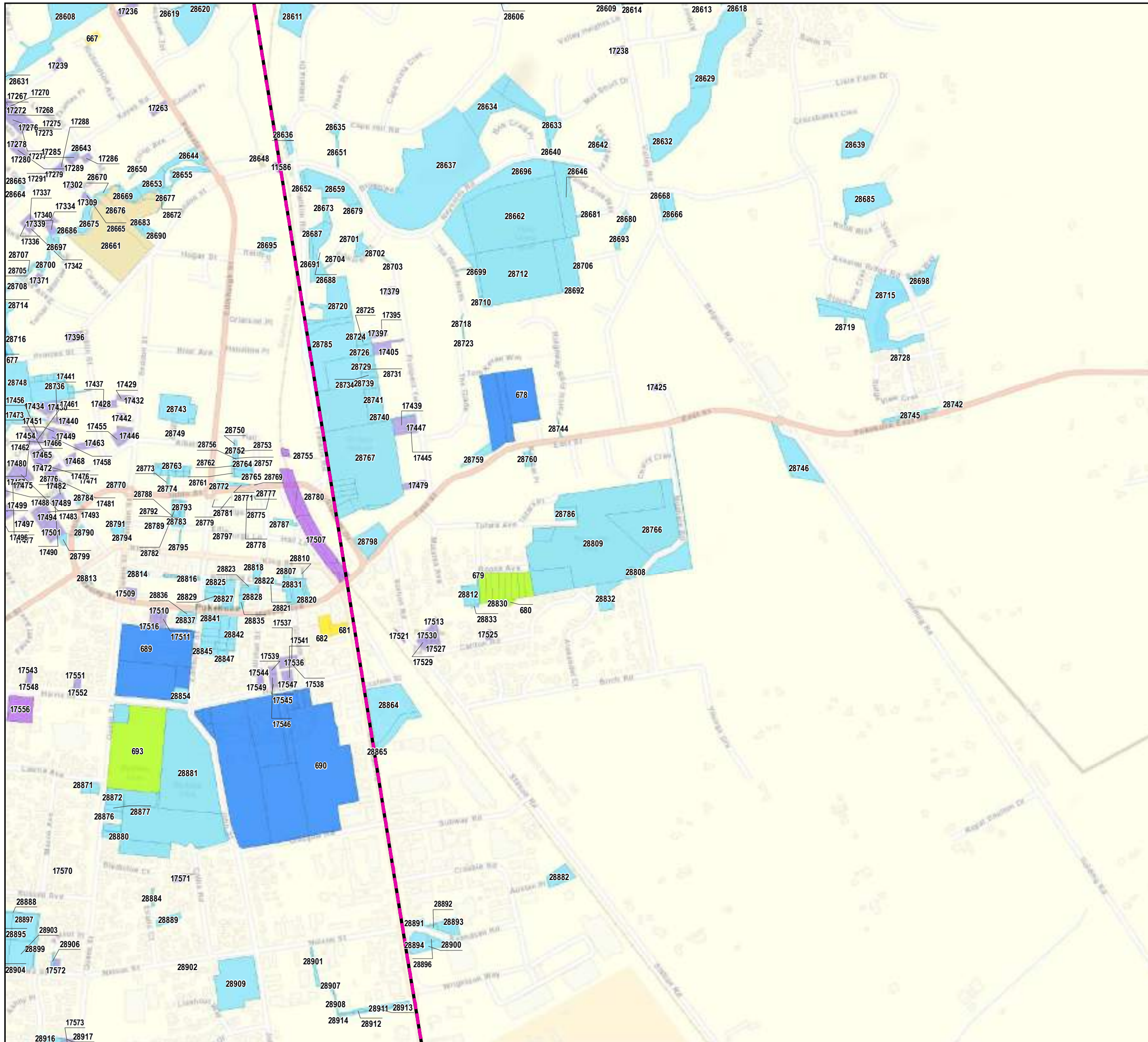
- Waikato-Tainui Area of Interest
 - Waikato-Tainui Raupatu Areas
 - Tamaki Makaurau RFR Area
 - Pare Hauraki RFR Area
 - Maniapoto Area of Interest
- Core Crown Land**
- Crown Forestry License
 - Department of Conservation
 - Ministry of Education
 - Land Information New Zealand
 - New Zealand Defence Force
 - Land Information New Zealand - Landbank
 - Other Core Crown Land
- Non-core Crown Land**
- New Zealand Transport Agency
 - Universities and other Educational Facilities
 - Housing New Zealand
 - Other Non-core Crown Land
 - Council land
 - Council-owned company



This Crown asset audit:

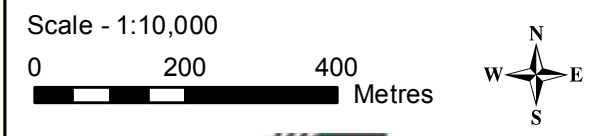
- *Reflects Te Arawhiti's preliminary understanding of Crown land holdings within the Waikato-Tainui area of interest without site-by-site confirmation or analysis by administering agencies;
- *Is based on the best available data as at June 2019; and
- *Does not signal the availability of the sites listed for Treaty settlement purposes.

Data Sources:
Topographic and Cadastral information; Land Information New Zealand, Crown Copyright Reserved.
Cartography: Jacobs New Zealand, June 2020
Map Sources: Esri, HERE, Garmin, USGS, Intermap, INCREMENT P, NRCan, Esri Japan, METI, Esri China (Hong Kong), Esri Korea, Esri (Thailand), NGCC, (c) OpenStreetMap contributors, and the GIS User Community



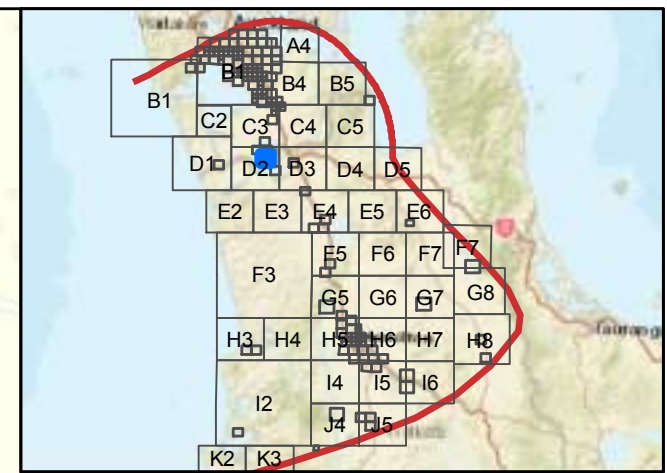
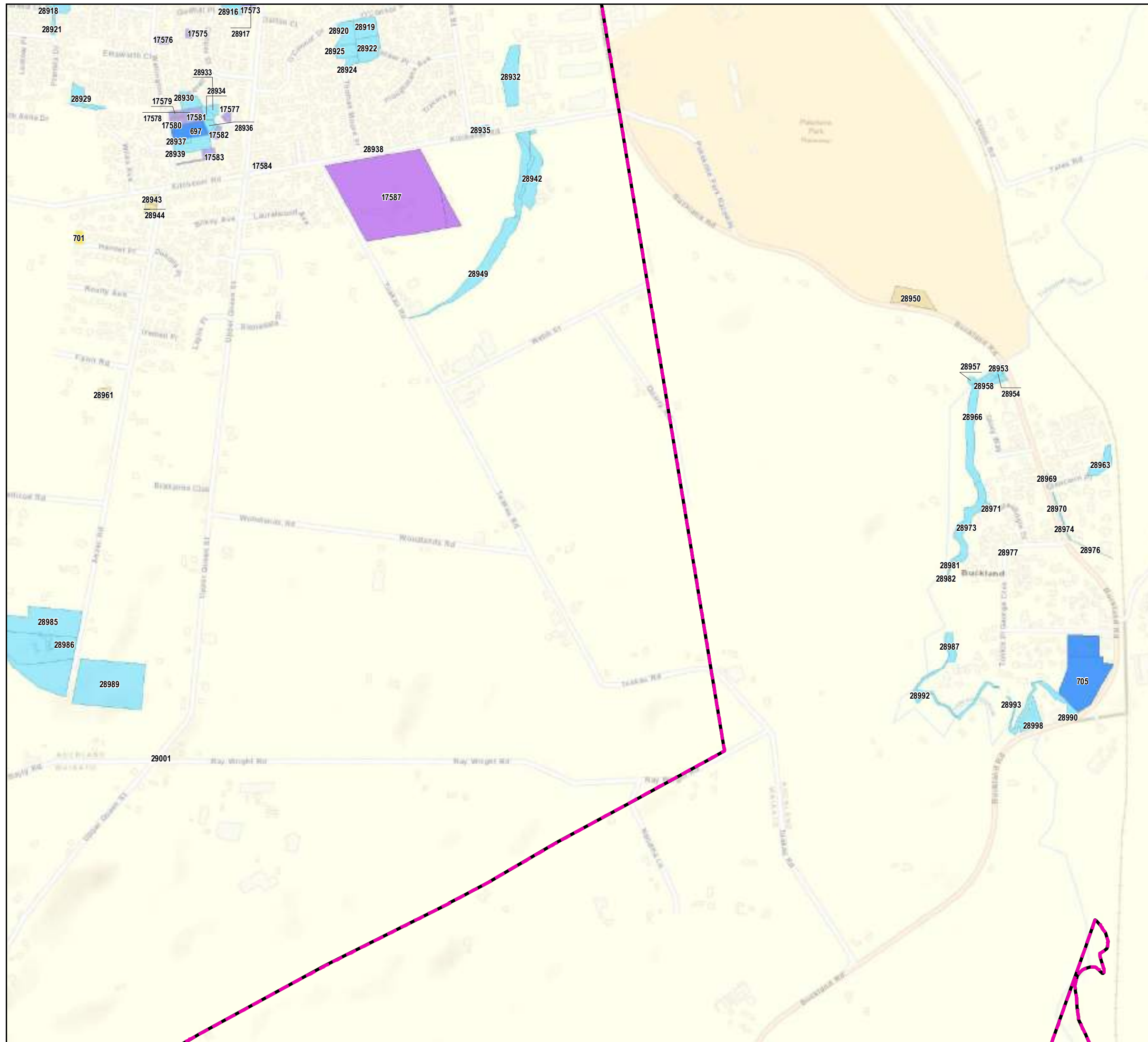
Waikato-Tainui
Crown Asset Audit
Urban Enlargement Sheet 104
 (Confidential, for discussion purposes only)

- Waikato-Tainui Area of Interest
 - Waikato-Tainui Raupatu Areas
 - Tamaki Makaurau RFR Area
 - Pare Hauraki RFR Area
 - Maniapoto Area of Interest
- Core Crown Land**
- Crown Forestry License
 - Department of Conservation
 - Ministry of Education
 - Land Information New Zealand
 - New Zealand Defence Force
 - Land Information New Zealand - Landbank
 - Other Core Crown Land
- Non-core Crown Land**
- New Zealand Transport Agency
 - Universities and other Educational Facilities
 - Housing New Zealand
 - Other Non-core Crown Land
 - Council land
 - Council-owned company



This Crown asset audit:
 *Reflects Te Arawhiti's preliminary understanding of Crown land holdings within the Waikato-Tainui area of interest without site-by-site confirmation or analysis by administering agencies;
 *Is based on the best available data as at June 2019; and
 *Does not signal the availability of the sites listed for Treaty settlement purposes.

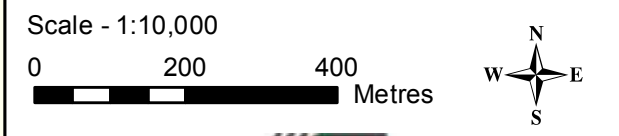
Data Sources:
 Topographic and Cadastral information; Land Information New Zealand, Crown Copyright Reserved.
 Cartography: Jacobs New Zealand, June 2020
 Map Sources: Esri, HERE, Garmin, USGS, Intermap, INCREMENT P, NRCan, Esri Japan, METI, Esri China (Hong Kong), Esri Korea, Esri (Thailand), NGCC, (c) OpenStreetMap contributors, and the GIS User Community



Waikato-Tainui Crown Asset Audit Urban Enlargement Sheet 105

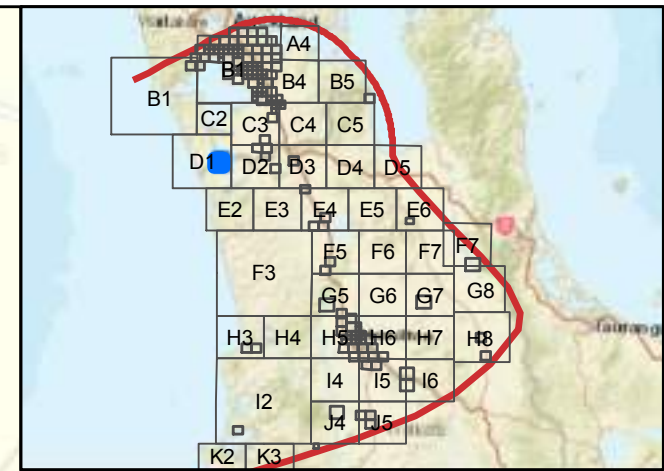
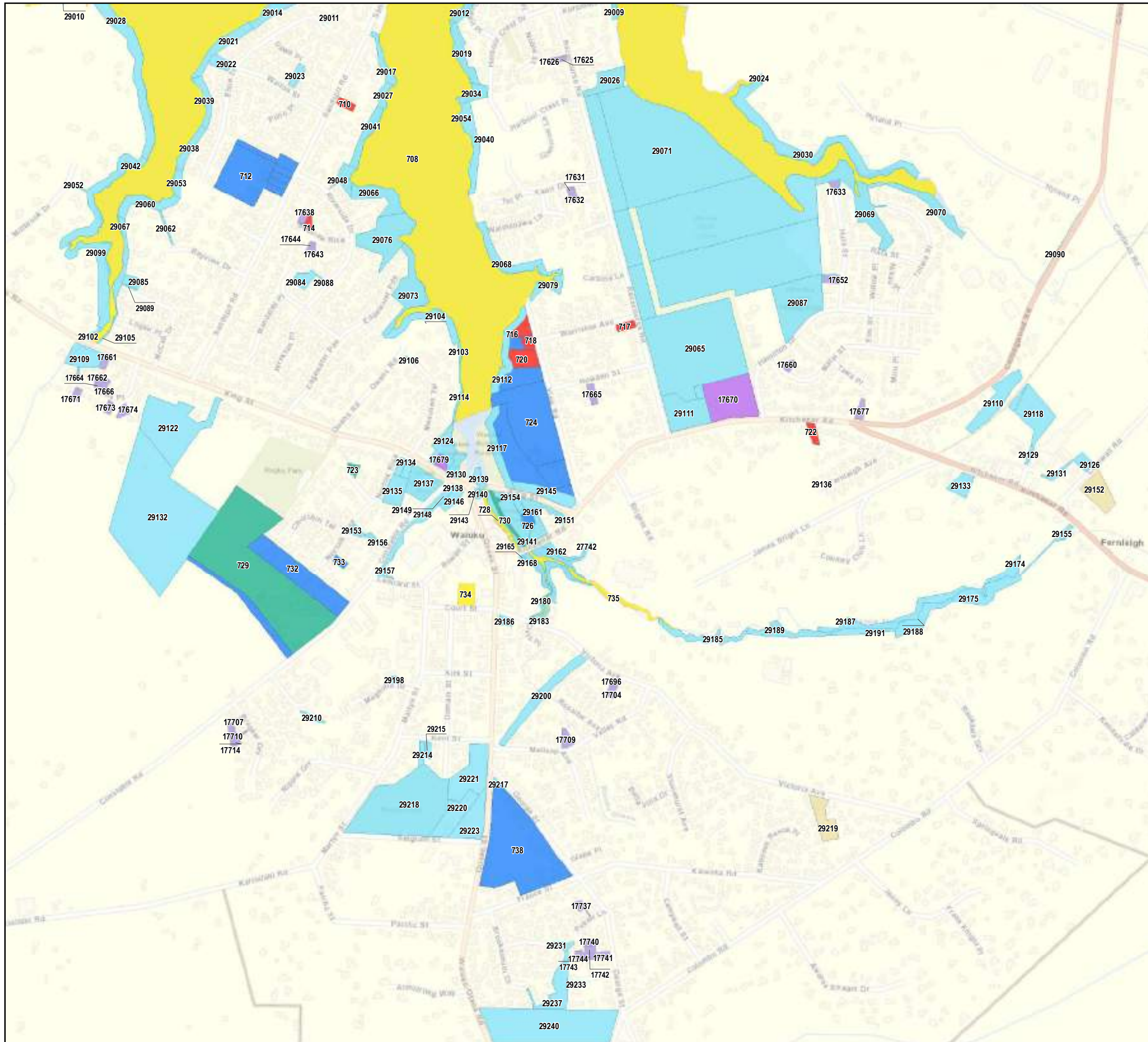
(Confidential, for discussion purposes only)

- Waikato-Tainui Area of Interest
 - Waikato-Tainui Raupatu Areas
 - Tamaki Makaurau RFR Area
 - Pare Hauraki RFR Area
 - Maniapoto Area of Interest
- Core Crown Land**
- Crown Forestry License
 - Department of Conservation
 - Ministry of Education
 - Land Information New Zealand
 - New Zealand Defence Force
 - Land Information New Zealand - Landbank
 - Other Core Crown Land
- Non-core Crown Land**
- New Zealand Transport Agency
 - Universities and other Educational Facilities
 - Housing New Zealand
 - Other Non-core Crown Land
 - Council land
 - Council-owned company



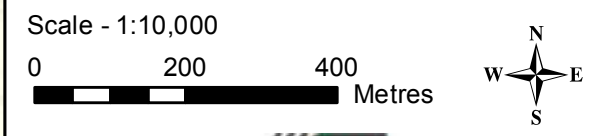
This Crown asset audit:
 *Reflects Te Arawhiti's preliminary understanding of Crown land holdings within the Waikato-Tainui area of interest without site-by-site confirmation or analysis by administering agencies;
 *Is based on the best available data as at June 2019; and
 *Does not signal the availability of the sites listed for Treaty settlement purposes.

Data Sources:
 Topographic and Cadastral information; Land Information New Zealand, Crown Copyright Reserved.
 Cartography: Jacobs New Zealand, June 2020
 Map Sources: Esri, HERE, Garmin, USGS, Intermap, INCREMENT P, NRCan, Esri Japan, METI, Esri China (Hong Kong), Esri Korea, Esri (Thailand), NGCC, (c) OpenStreetMap contributors, and the GIS User Community



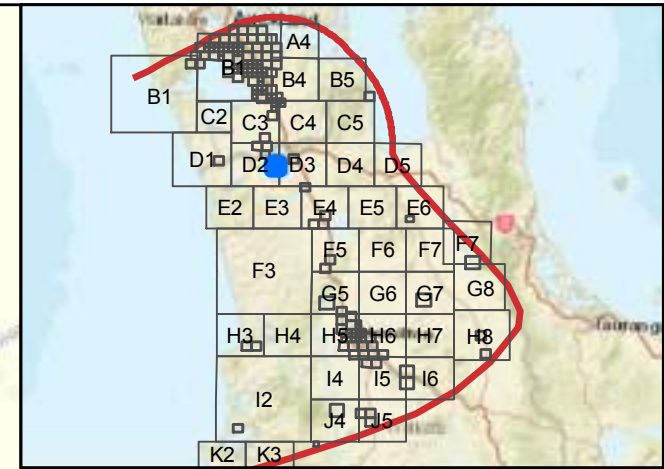
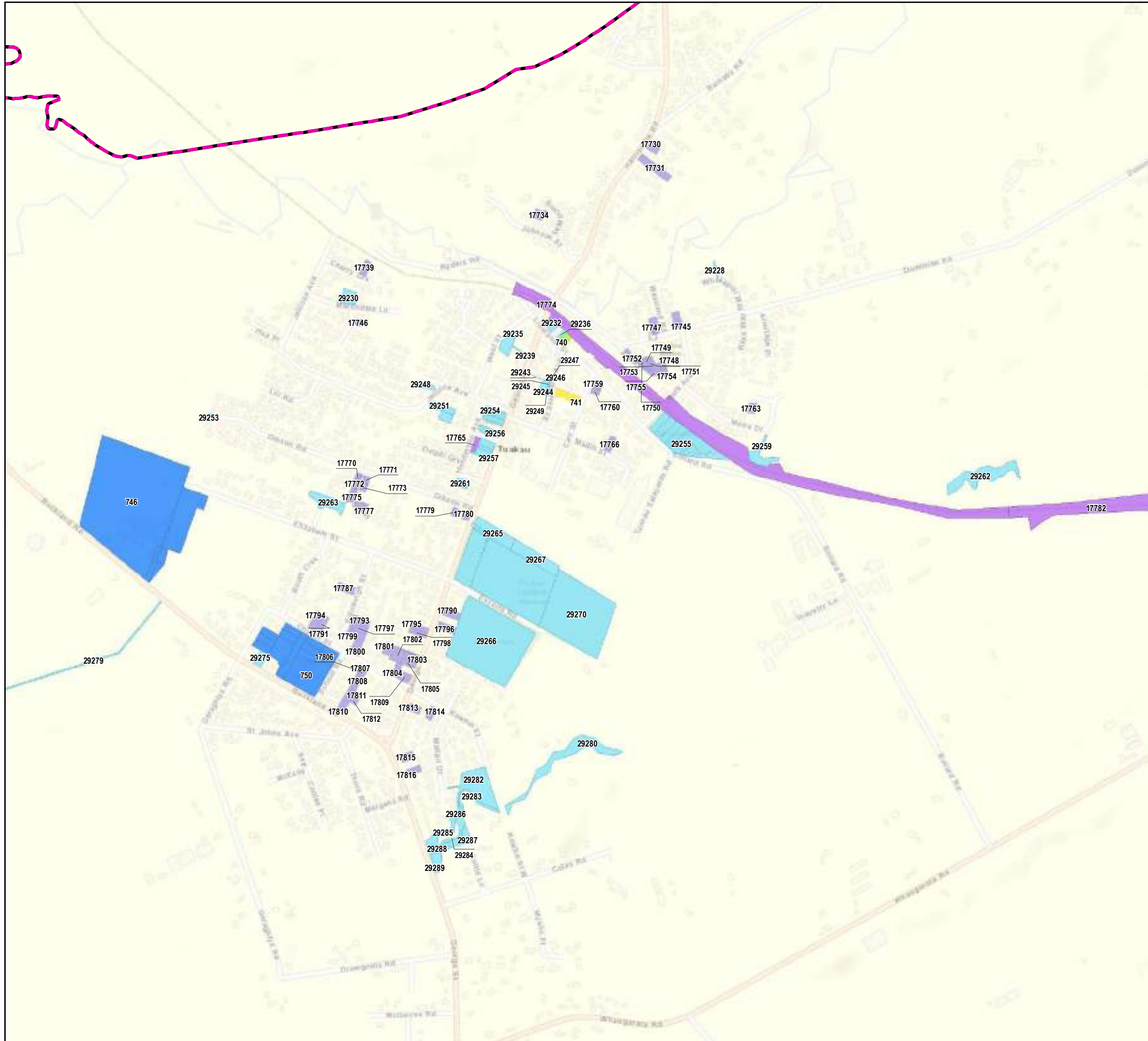
Waikato-Tainui Crown Asset Audit Urban Enlargement Sheet 106 (Confidential, for discussion purposes only)

- Waikato-Tainui Area of Interest
- Waikato-Tainui Raupatu Areas
- Tamaki Makaurau RFR Area
- Pare Hauraki RFR Area
- Maniapoto Area of Interest
- Core Crown Land**
- Crown Forestry License
- Department of Conservation
- Ministry of Education
- Land Information New Zealand
- New Zealand Defence Force
- Land Information New Zealand - Landbank
- Other Core Crown Land
- Non-core Crown Land**
- New Zealand Transport Agency
- Universities and other Educational Facilities
- Housing New Zealand
- Other Non-core Crown Land
- Council land
- Council-owned company



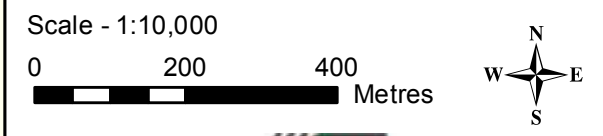
This Crown asset audit:
 *Reflects Te Arawhiti's preliminary understanding of Crown land holdings within the Waikato-Tainui area of interest without site-by-site confirmation or analysis by administering agencies;
 *Is based on the best available data as at June 2019; and
 *Does not signal the availability of the sites listed for Treaty settlement purposes.

Data Sources:
 Topographic and Cadastral information; Land Information New Zealand, Crown Copyright Reserved.
 Cartography: Jacobs New Zealand, June 2020
 Map Sources: Esri, HERE, Garmin, USGS, Intermap, INCREMENT P, NRCan, Esri Japan, METI, Esri China (Hong Kong), Esri Korea, Esri (Thailand), NGCC, (c) OpenStreetMap contributors, and the GIS User Community



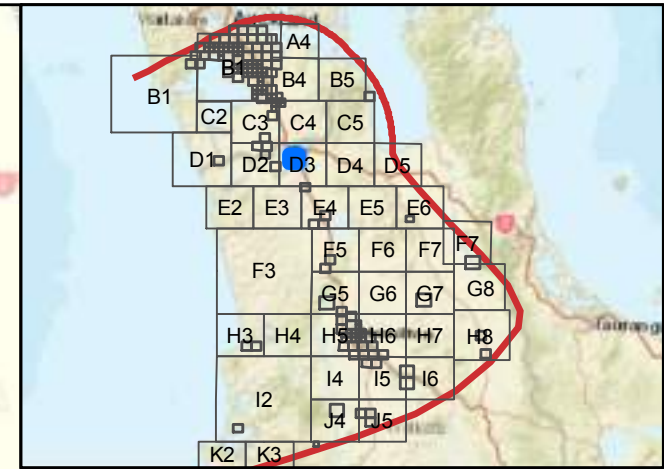
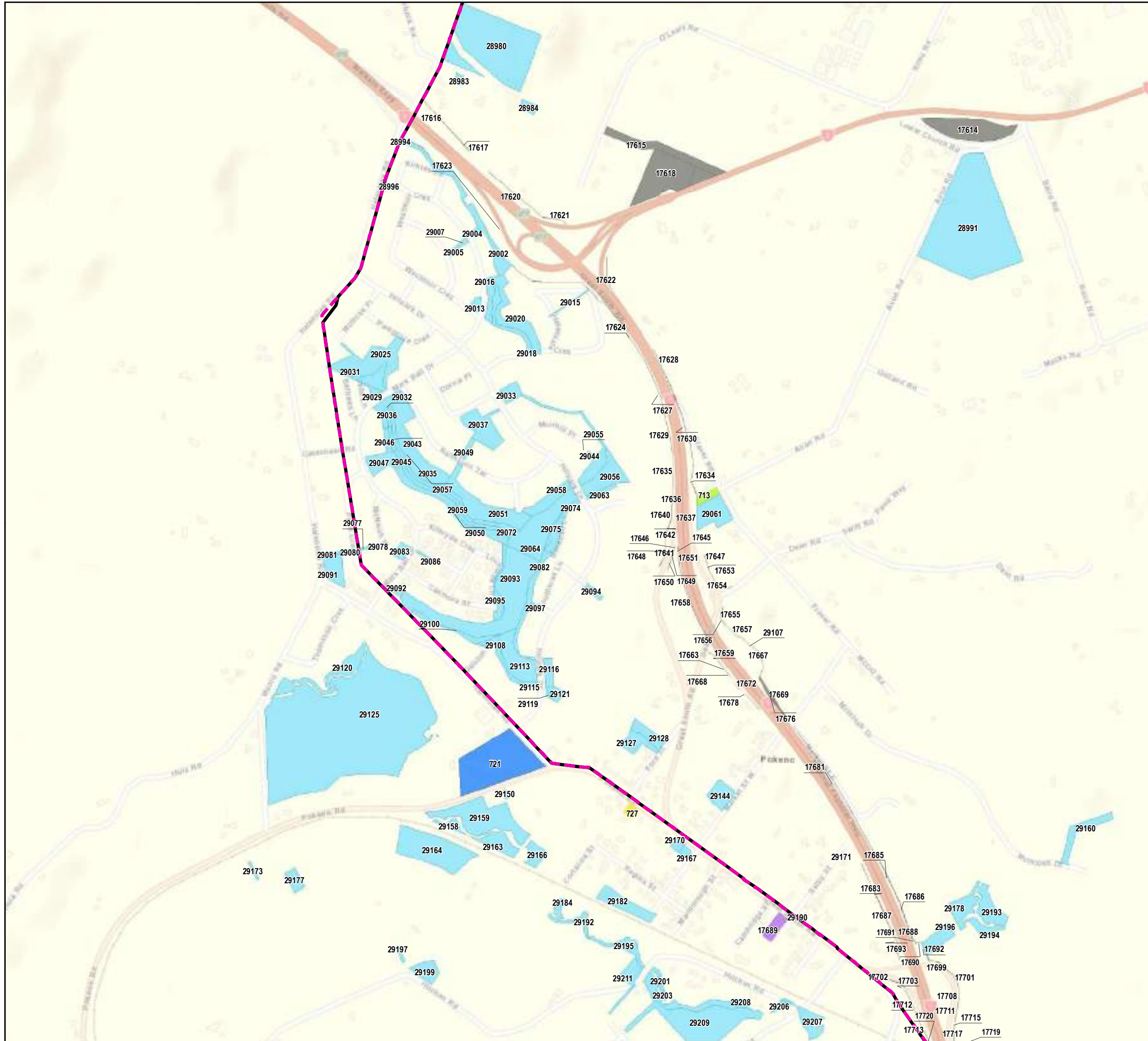
Waikato-Tainui
Crown Asset Audit
Urban Enlargement Sheet 107
 (Confidential, for discussion purposes only)

- Waikato-Tainui Area of Interest
- Waikato-Tainui Raupatu Areas
- Tamaki Makaurau RFR Area
- Pare Hauraki RFR Area
- Maniapoto Area of Interest
- Core Crown Land**
- Crown Forestry License
- Department of Conservation
- Ministry of Education
- Land Information New Zealand
- New Zealand Defence Force
- Land Information New Zealand - Landbank
- Other Core Crown Land
- Non-core Crown Land**
- New Zealand Transport Agency
- Universities and other Educational Facilities
- Housing New Zealand
- Other Non-core Crown Land
- Council land
- Council-owned company



This Crown asset audit:
 *Reflects Te Arawhiti's preliminary understanding of Crown land holdings within the Waikato-Tainui area of interest without site-by-site confirmation or analysis by administering agencies;
 *Is based on the best available data as at June 2019; and
 *Does not signal the availability of the sites listed for Treaty settlement purposes.

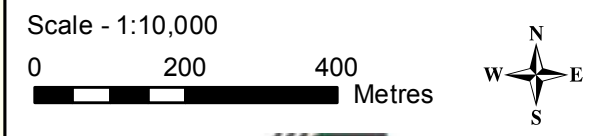
Data Sources:
 Topographic and Cadastral information; Land Information New Zealand, Crown Copyright Reserved.
 Cartography: Jacobs New Zealand, June 2020
 Map Sources: Esri, HERE, Garmin, USGS, Intermap, INCREMENT P, NRCan, Esri Japan, METI, Esri China (Hong Kong), Esri Korea, Esri (Thailand), NGCC, (c) OpenStreetMap contributors, and the GIS User Community



Waikato-Tainui Crown Asset Audit Urban Enlargement Sheet 108

(Confidential, for discussion purposes only)

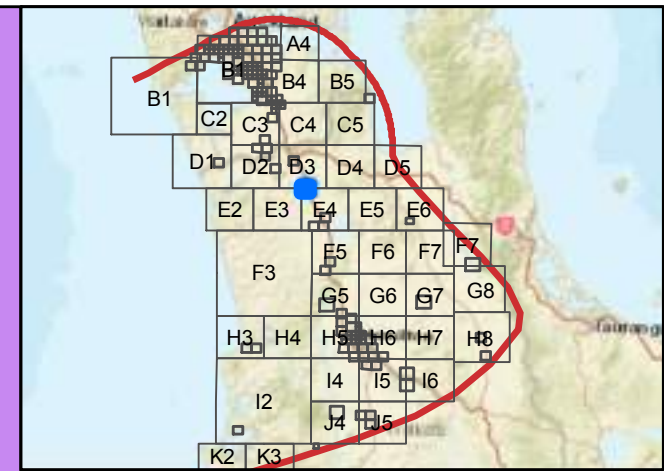
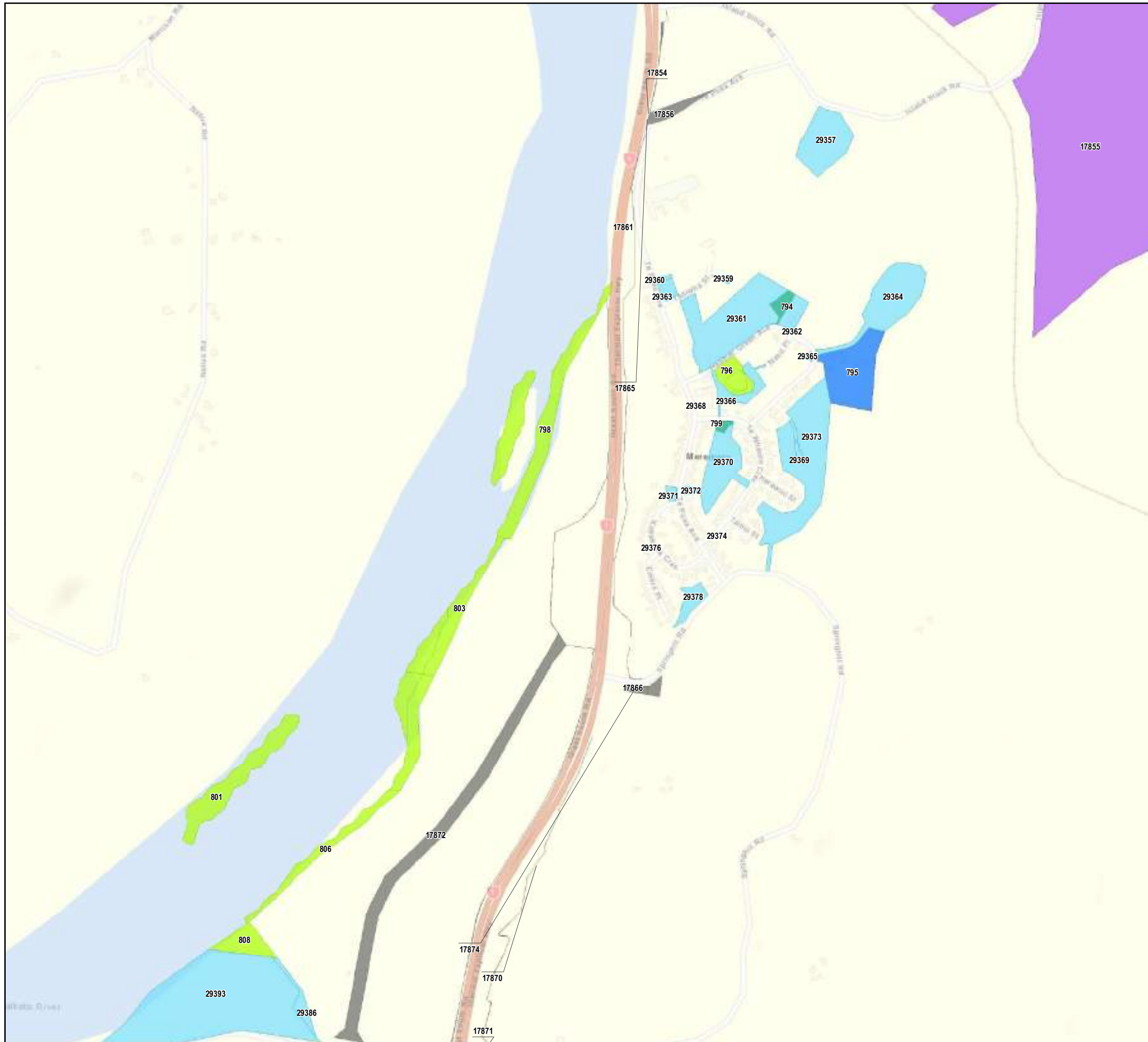
- Waikato-Tainui Area of Interest
 - Waikato-Tainui Raupatu Areas
 - Tamaki Makaurau RFR Area
 - Pare Hauraki RFR Area
 - Maniapoto Area of Interest
- Core Crown Land**
- Crown Forestry License
 - Department of Conservation
 - Ministry of Education
 - Land Information New Zealand
 - New Zealand Defence Force
 - Land Information New Zealand - Landbank
 - Other Core Crown Land
- Non-core Crown Land**
- New Zealand Transport Agency
 - Universities and other Educational Facilities
 - Housing New Zealand
 - Other Non-core Crown Land
 - Council land
 - Council-owned company



This Crown asset audit:

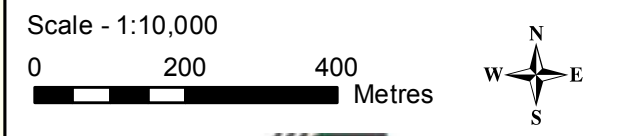
- *Reflects Te Arawhiti's preliminary understanding of Crown land holdings within the Waikato-Tainui area of interest without site-by-site confirmation or analysis by administering agencies;
- *Is based on the best available data as at June 2019; and
- *Does not signal the availability of the sites listed for Treaty settlement purposes.

Data Sources:
Topographic and Cadastral information; Land Information New Zealand, Crown Copyright Reserved.
Cartography: Jacobs New Zealand, June 2020
Map Sources: Esri, HERE, Garmin, USGS, Intermap, INCREMENT P, NRCan, Esri Japan, METI, Esri China (Hong Kong), Esri Korea, Esri (Thailand), NGCC, (c) OpenStreetMap contributors, and the GIS User Community



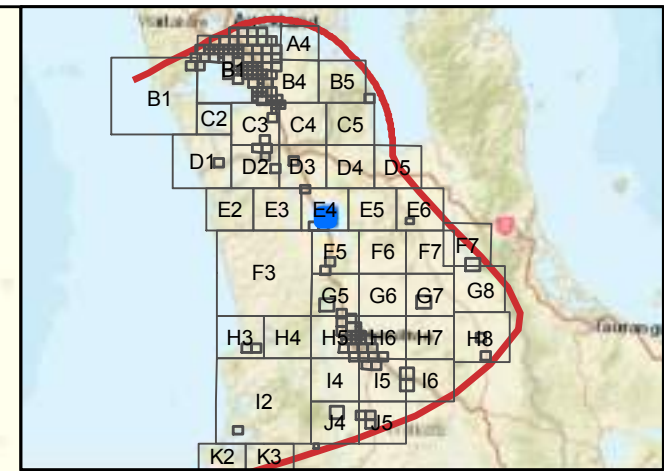
Waikato-Tainui
Crown Asset Audit
Urban Enlargement Sheet 109
 (Confidential, for discussion purposes only)

- Waikato-Tainui Area of Interest
- Waikato-Tainui Raupatu Areas
- Tamaki Makaurau RFR Area
- Pare Hauraki RFR Area
- Maniapoto Area of Interest
- Core Crown Land**
- Crown Forestry License
- Department of Conservation
- Ministry of Education
- Land Information New Zealand
- New Zealand Defence Force
- Land Information New Zealand - Landbank
- Other Core Crown Land
- Non-core Crown Land**
- New Zealand Transport Agency
- Universities and other Educational Facilities
- Housing New Zealand
- Other Non-core Crown Land
- Council land
- Council-owned company



This Crown asset audit:
 *Reflects Te Arawhiti's preliminary understanding of Crown land holdings within the Waikato-Tainui area of interest without site-by-site confirmation or analysis by administering agencies;
 *Is based on the best available data as at June 2019; and
 *Does not signal the availability of the sites listed for Treaty settlement purposes.

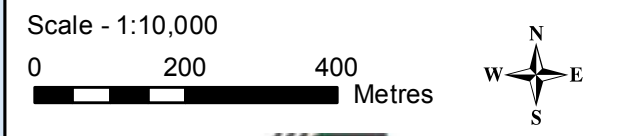
Data Sources:
 Topographic and Cadastral information; Land Information New Zealand, Crown Copyright Reserved.
 Cartography: Jacobs New Zealand, June 2020
 Map Sources: Esri, HERE, Garmin, USGS, Intermap, INCREMENT P, NRCan, Esri Japan, METI, Esri China (Hong Kong), Esri Korea, Esri (Thailand), NGCC, (c) OpenStreetMap contributors, and the GIS User Community



Waikato-Tainui Crown Asset Audit Urban Enlargement Sheet 110

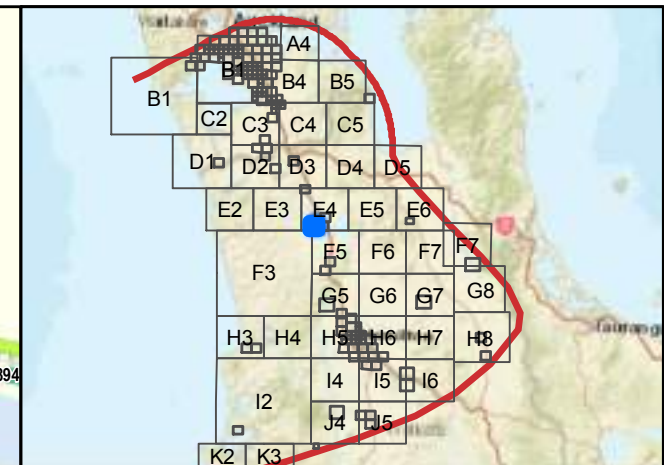
(Confidential, for discussion purposes only)

- Waikato-Tainui Area of Interest
- Waikato-Tainui Raupatu Areas
- Tamaki Makaurau RFR Area
- Pare Hauraki RFR Area
- Maniapoto Area of Interest
- Core Crown Land**
- Crown Forestry License
- Department of Conservation
- Ministry of Education
- Land Information New Zealand
- New Zealand Defence Force
- Land Information New Zealand - Landbank
- Other Core Crown Land
- Non-core Crown Land**
- New Zealand Transport Agency
- Universities and other Educational Facilities
- Housing New Zealand
- Other Non-core Crown Land
- Council land
- Council-owned company



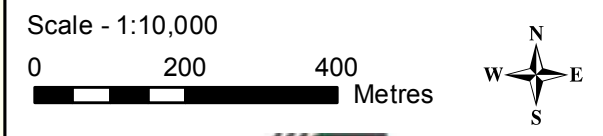
This Crown asset audit:
 *Reflects Te Arawhiti's preliminary understanding of Crown land holdings within the Waikato-Tainui area of interest without site-by-site confirmation or analysis by administering agencies;
 *Is based on the best available data as at June 2019; and
 *Does not signal the availability of the sites listed for Treaty settlement purposes.

Data Sources:
 Topographic and Cadastral information; Land Information New Zealand, Crown Copyright Reserved.
 Cartography: Jacobs New Zealand, June 2020
 Map Sources: Esri, HERE, Garmin, USGS, Intermap, INCREMENT P, NRCan, Esri Japan, METI, Esri China (Hong Kong), Esri Korea, Esri (Thailand), NGCC, (c) OpenStreetMap contributors, and the GIS User Community



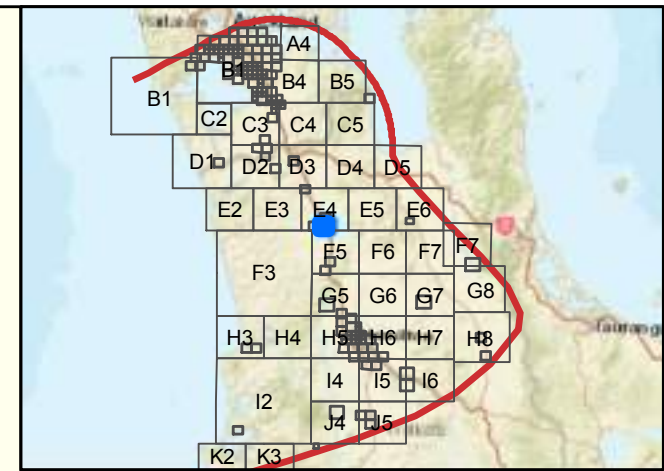
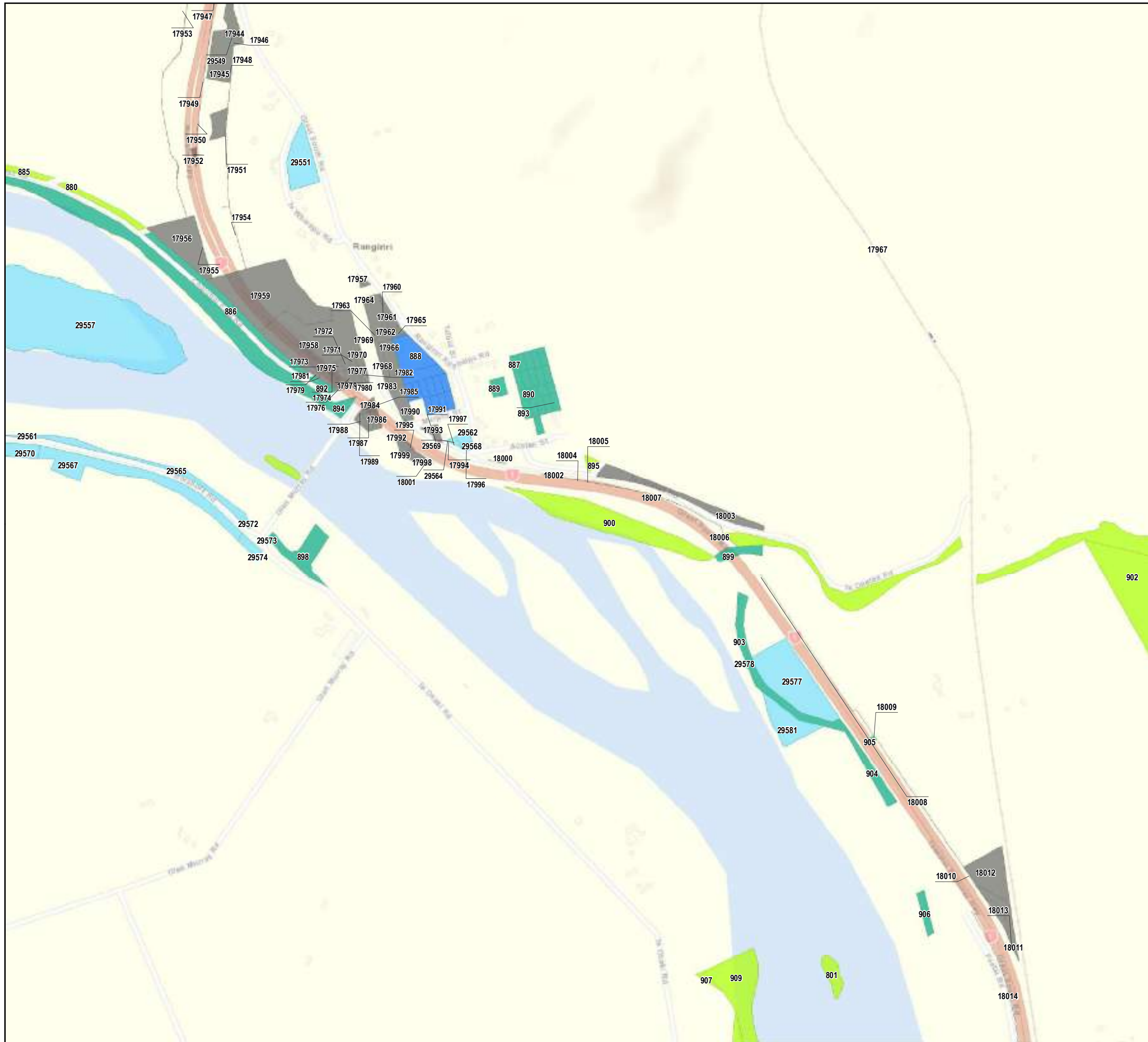
Waikato-Tainui
Crown Asset Audit
Urban Enlargement Sheet 111
 (Confidential, for discussion purposes only)

- Waikato-Tainui Area of Interest
 - Waikato-Tainui Raupatu Areas
 - Tamaki Makaurau RFR Area
 - Pare Hauraki RFR Area
 - Maniapoto Area of Interest
- Core Crown Land**
- Crown Forestry License
 - Department of Conservation
 - Ministry of Education
 - Land Information New Zealand
 - New Zealand Defence Force
 - Land Information New Zealand - Landbank
 - Other Core Crown Land
- Non-core Crown Land**
- New Zealand Transport Agency
 - Universities and other Educational Facilities
 - Housing New Zealand
 - Other Non-core Crown Land
 - Council land
 - Council-owned company



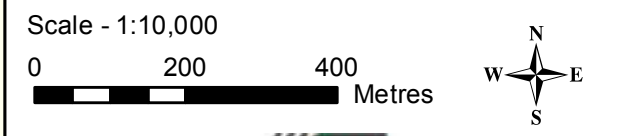
This Crown asset audit:
 *Reflects Te Arawhiti's preliminary understanding of Crown land holdings within the Waikato-Tainui area of interest without site-by-site confirmation or analysis by administering agencies;
 *Is based on the best available data as at June 2019; and
 *Does not signal the availability of the sites listed for Treaty settlement purposes.

Data Sources:
 Topographic and Cadastral information; Land Information New Zealand, Crown Copyright Reserved.
 Cartography: Jacobs New Zealand, June 2020
 Map Sources: Esri, HERE, Garmin, USGS, Intermap, INCREMENT P, NRCan, Esri Japan, METI, Esri China (Hong Kong), Esri Korea, Esri (Thailand), NGCC, (c) OpenStreetMap contributors, and the GIS User Community



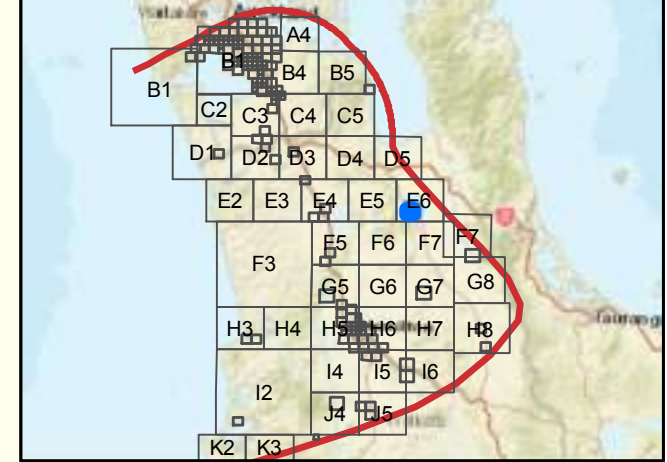
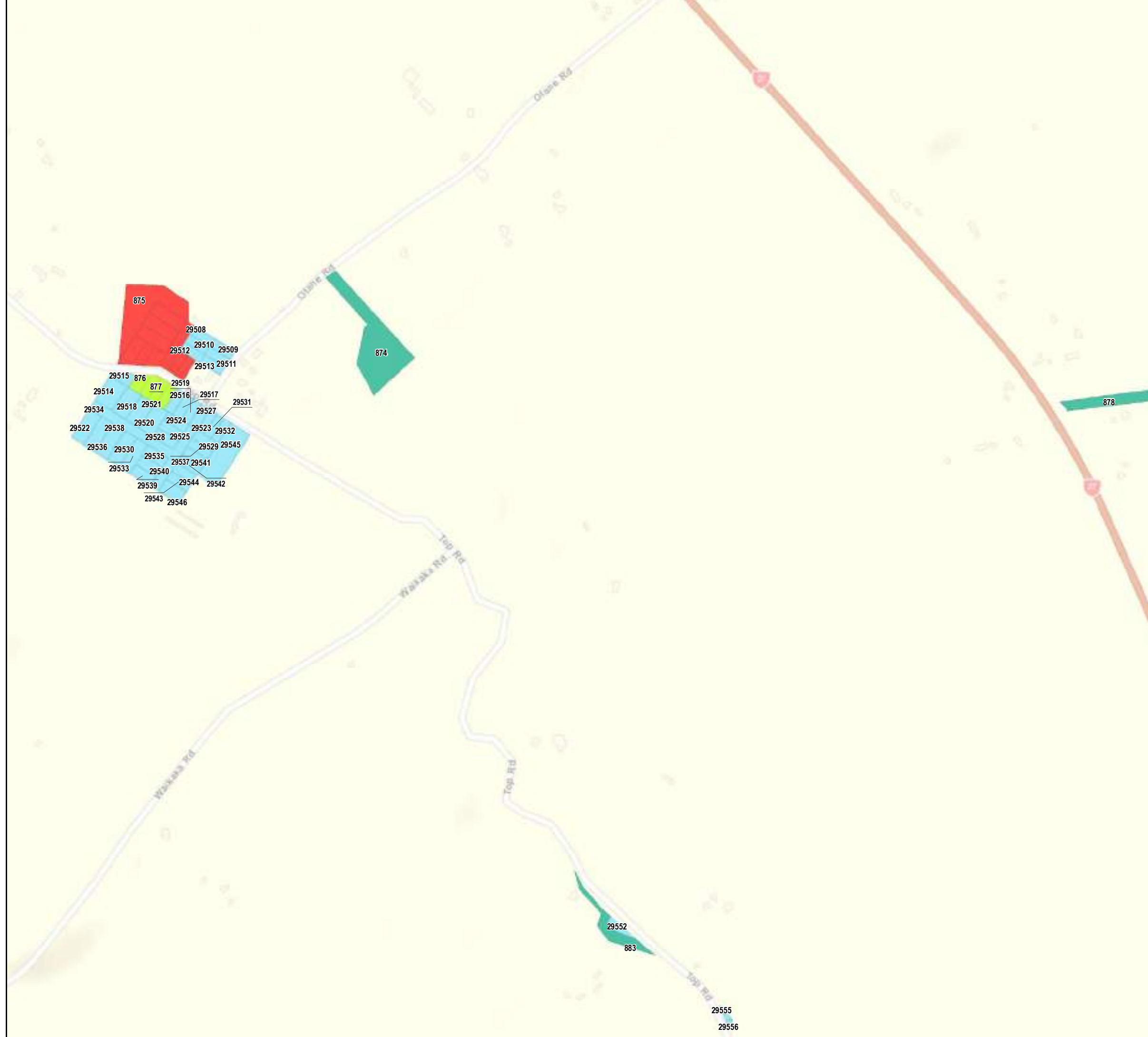
Waikato-Tainui Crown Asset Audit Urban Enlargement Sheet 112 (Confidential, for discussion purposes only)

- Waikato-Tainui Area of Interest
 - Waikato-Tainui Raupatu Areas
 - Tamaki Makaurau RFR Area
 - Pare Hauraki RFR Area
 - Maniapoto Area of Interest
- Core Crown Land**
- Crown Forestry License
 - Department of Conservation
 - Ministry of Education
 - Land Information New Zealand
 - New Zealand Defence Force
 - Land Information New Zealand - Landbank
 - Other Core Crown Land
- Non-core Crown Land**
- New Zealand Transport Agency
 - Universities and other Educational Facilities
 - Housing New Zealand
 - Other Non-core Crown Land
 - Council land
 - Council-owned company



This Crown asset audit:
 *Reflects Te Arawhiti's preliminary understanding of Crown land holdings within the Waikato-Tainui area of interest without site-by-site confirmation or analysis by administering agencies;
 *Is based on the best available data as at June 2019; and
 *Does not signal the availability of the sites listed for Treaty settlement purposes.

Data Sources:
 Topographic and Cadastral information; Land Information New Zealand, Crown Copyright Reserved.
 Cartography: Jacobs New Zealand, June 2020
 Map Sources: Esri, HERE, Garmin, USGS, Intermap, INCREMENT P, NRCan, Esri Japan, METI, Esri China (Hong Kong), Esri Korea, Esri (Thailand), NGCC, (c) OpenStreetMap contributors, and the GIS User Community



Waikato-Tainui Crown Asset Audit Urban Enlargement Sheet 113 (Confidential, for discussion purposes only)

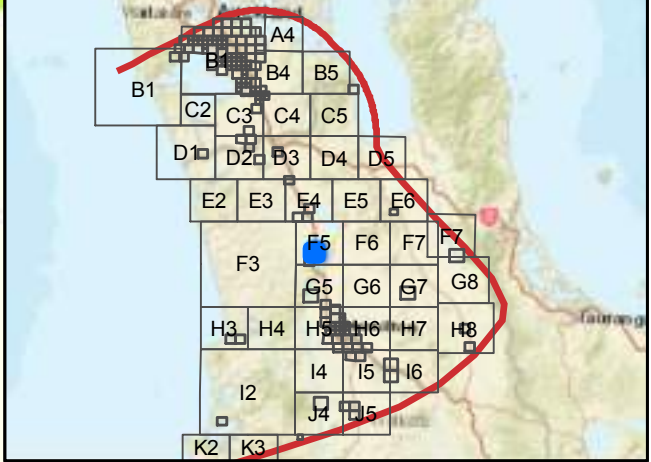
- Waikato-Tainui Area of Interest
 - Waikato-Tainui Raupatu Areas
 - Tamaki Makaurau RFR Area
 - Pare Hauraki RFR Area
 - Maniapoto Area of Interest
- Core Crown Land**
- Crown Forestry License
 - Department of Conservation
 - Ministry of Education
 - Land Information New Zealand
 - New Zealand Defence Force
 - Land Information New Zealand - Landbank
 - Other Core Crown Land
- Non-core Crown Land**
- New Zealand Transport Agency
 - Universities and other Educational Facilities
 - Housing New Zealand
 - Other Non-core Crown Land
 - Council land
 - Council-owned company

Scale - 1:7,500



This Crown asset audit:
 *Reflects Te Arawhiti's preliminary understanding of Crown land holdings within the Waikato-Tainui area of interest without site-by-site confirmation or analysis by administering agencies;
 *Is based on the best available data as at June 2019; and
 *Does not signal the availability of the sites listed for Treaty settlement purposes.

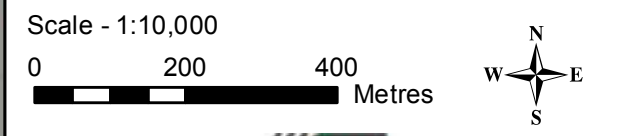
Data Sources:
 Topographic and Cadastral information; Land Information New Zealand, Crown Copyright Reserved.
 Cartography: Jacobs New Zealand, June 2020
 Map Sources: Esri, HERE, Garmin, USGS, Intermap, INCREMENT P, NRCan, Esri Japan, METI, Esri China (Hong Kong), Esri Korea, Esri (Thailand), NGCC, (c) OpenStreetMap contributors, and the GIS User Community



Waikato-Tainui Crown Asset Audit Urban Enlargement Sheet 114

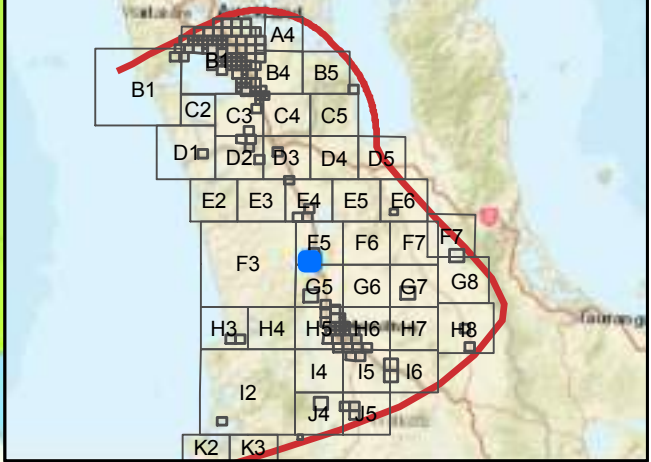
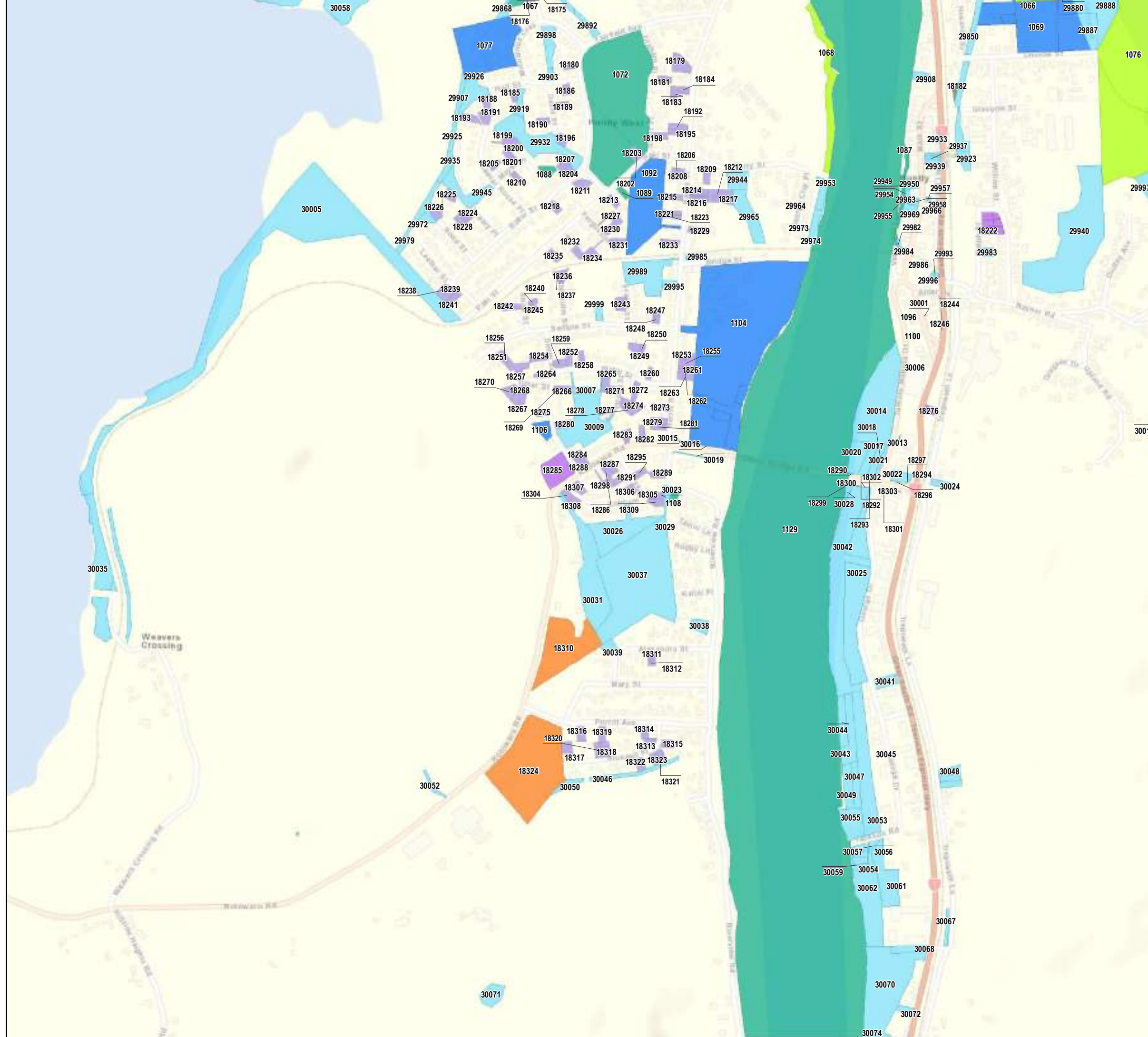
(Confidential, for discussion purposes only)

- Waikato-Tainui Area of Interest
 - Waikato-Tainui Raupatu Areas
 - Tamaki Makaurau RFR Area
 - Pare Hauraki RFR Area
 - Maniapoto Area of Interest
- Core Crown Land**
- Crown Forestry License
 - Department of Conservation
 - Ministry of Education
 - Land Information New Zealand
 - New Zealand Defence Force
 - Land Information New Zealand - Landbank
 - Other Core Crown Land
- Non-core Crown Land**
- New Zealand Transport Agency
 - Universities and other Educational Facilities
 - Housing New Zealand
 - Other Non-core Crown Land
 - Council land
 - Council-owned company



This Crown asset audit:
 *Reflects Te Arawhiti's preliminary understanding of Crown land holdings within the Waikato-Tainui area of interest without site-by-site confirmation or analysis by administering agencies;
 *Is based on the best available data as at June 2019; and
 *Does not signal the availability of the sites listed for Treaty settlement purposes.

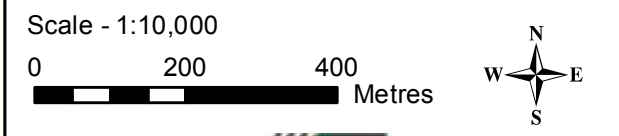
Data Sources:
 Topographic and Cadastral information; Land Information New Zealand, Crown Copyright Reserved.
 Cartography: Jacobs New Zealand, June 2020
 Map Sources: Esri, HERE, Garmin, USGS, Intermap, INCREMENT P, NRCan, Esri Japan, METI, Esri China (Hong Kong), Esri Korea, Esri (Thailand), NGCC, (c) OpenStreetMap contributors, and the GIS User Community



Waikato-Tainui Crown Asset Audit Urban Enlargement Sheet 115

(Confidential, for discussion purposes only)

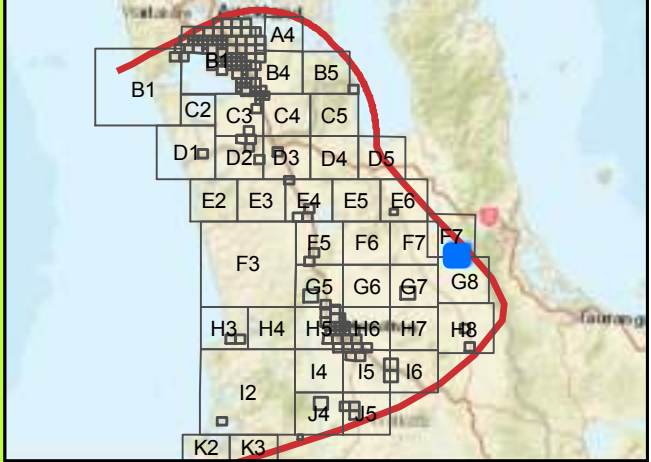
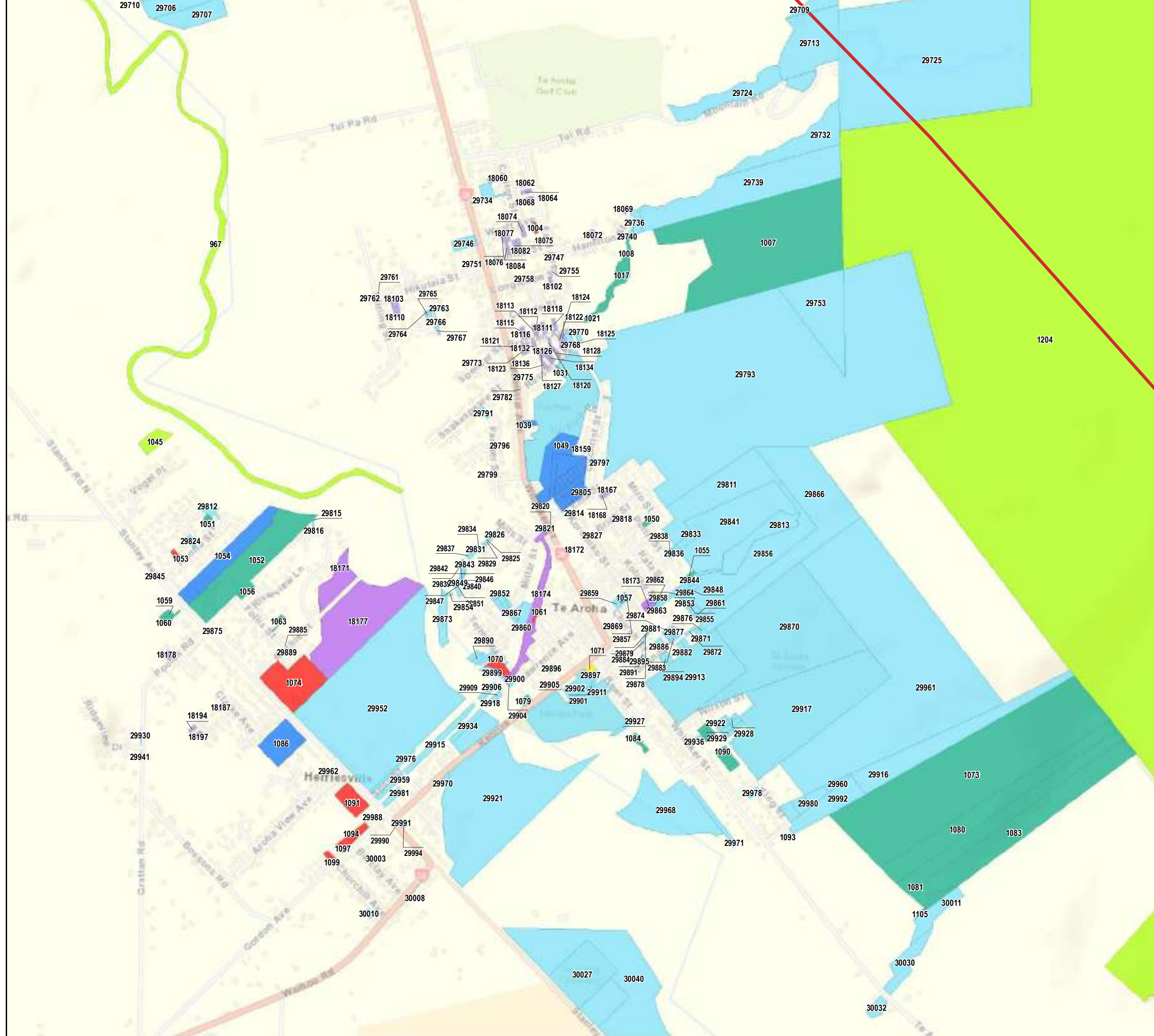
- Waikato-Tainui Area of Interest
 - Waikato-Tainui Raupatu Areas
 - Tamaki Makaurau RFR Area
 - Pare Hauraki RFR Area
 - Maniapoto Area of Interest
- Core Crown Land**
- Crown Forestry License
 - Department of Conservation
 - Ministry of Education
 - Land Information New Zealand
 - New Zealand Defence Force
 - Land Information New Zealand - Landbank
 - Other Core Crown Land
- Non-core Crown Land**
- New Zealand Transport Agency
 - Universities and other Educational Facilities
 - Housing New Zealand
 - Other Non-core Crown Land
 - Council land
 - Council-owned company



This Crown asset audit:

- *Reflects Te Arawhiti's preliminary understanding of Crown land holdings within the Waikato-Tainui area of interest without site-by-site confirmation or analysis by administering agencies;
- *Is based on the best available data as at June 2019; and
- *Does not signal the availability of the sites listed for Treaty settlement purposes.


Data Sources:
Topographic and Cadastral information; Land Information New Zealand, Crown Copyright Reserved.
Cartography: Jacobs New Zealand, June 2020
Map Sources: Esri, HERE, Garmin, USGS, Intermap, INCREMENT P, NRCan, Esri Japan, METI, Esri China (Hong Kong), Esri Korea, Esri (Thailand), NGCC, (c) OpenStreetMap contributors, and the GIS User Community



Waikato-Tainui Crown Asset Audit Urban Enlargement Sheet 116

(Confidential, for discussion purposes only)

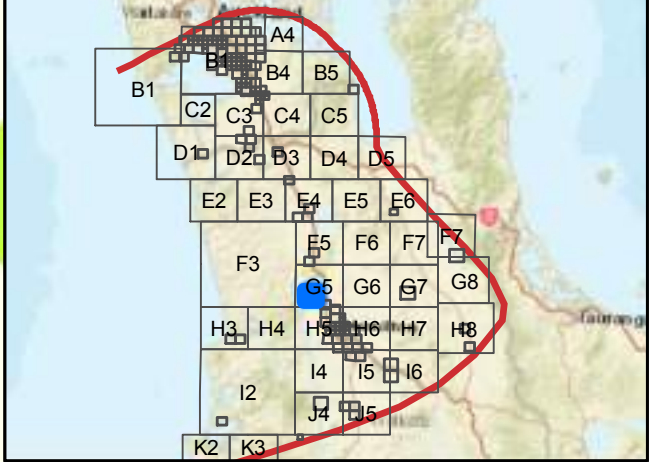
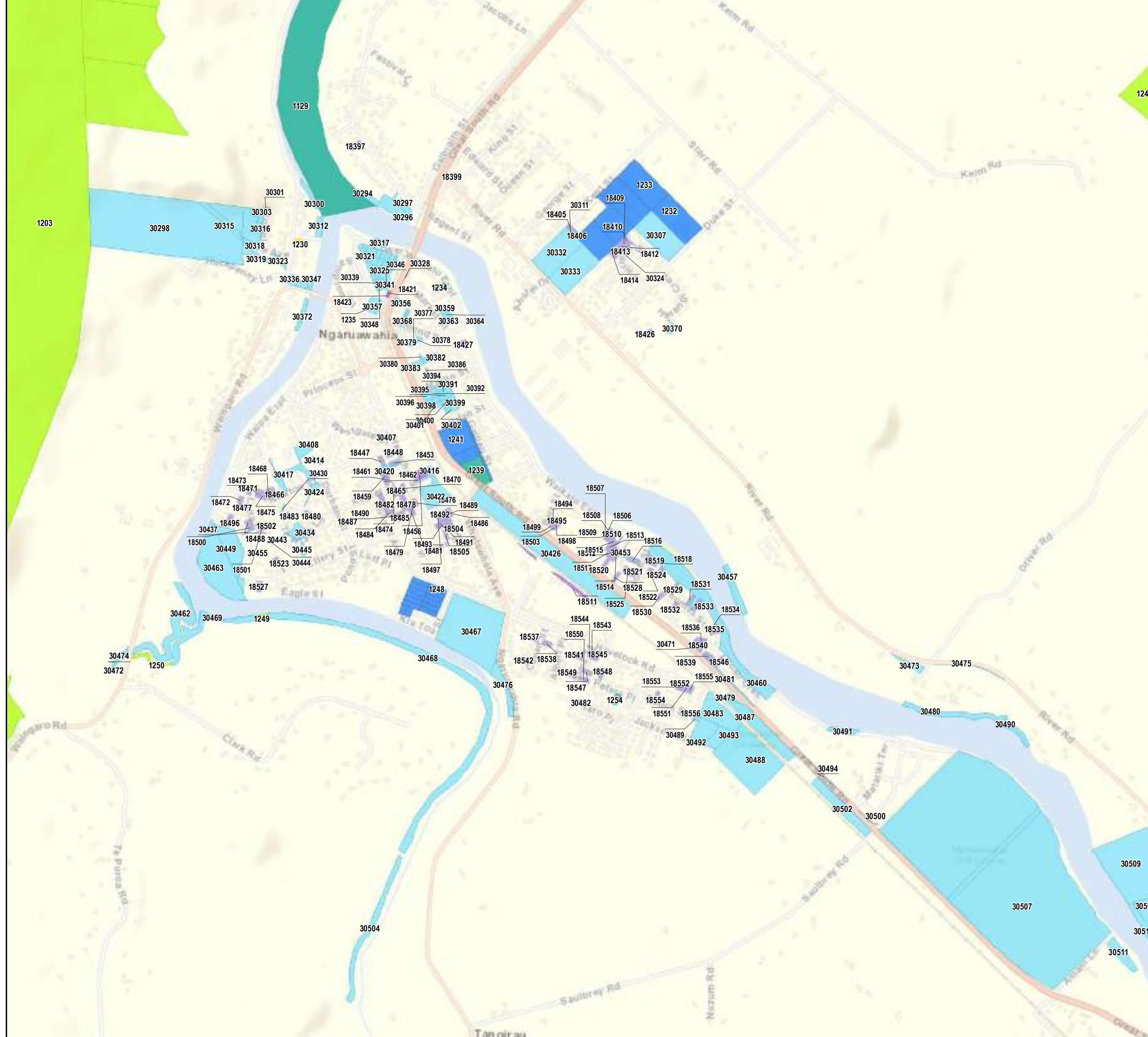
- Waikato-Tainui Area of Interest
 - Waikato-Tainui Raupatu Areas
 - Tamaki Makaurau RFR Area
 - Pare Hauraki RFR Area
 - Maniapoto Area of Interest
- Core Crown Land**
- Crown Forestry License
 - Department of Conservation
 - Ministry of Education
 - Land Information New Zealand
 - New Zealand Defence Force
 - Land Information New Zealand - Landbank
 - Other Core Crown Land
- Non-core Crown Land**
- New Zealand Transport Agency
 - Universities and other Educational Facilities
 - Housing New Zealand
 - Other Non-core Crown Land
 - Council land
 - Council-owned company



This Crown asset audit:

- *Reflects Te Arawhiti's preliminary understanding of Crown land holdings within the Waikato-Tainui area of interest without site-by-site confirmation or analysis by administering agencies;
- *Is based on the best available data as at June 2019; and
- *Does not signal the availability of the sites listed for Treaty settlement purposes.


Data Sources:
Topographic and Cadastral information; Land Information New Zealand, Crown Copyright Reserved.
Cartography: Jacobs New Zealand, June 2020
Map Sources: Esri, HERE, Garmin, USGS, Intermap, INCREMENT P, NRCan, Esri Japan, METI, Esri China (Hong Kong), Esri Korea, Esri (Thailand), NGCC, (c) OpenStreetMap contributors, and the GIS User Community



Waikato-Tainui Crown Asset Audit Urban Enlargement Sheet 117

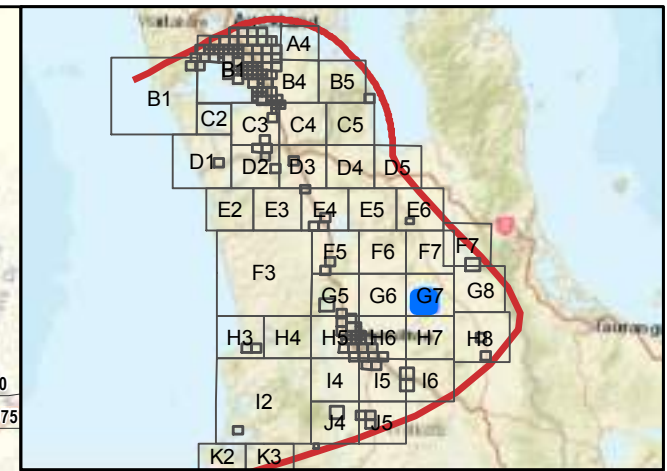
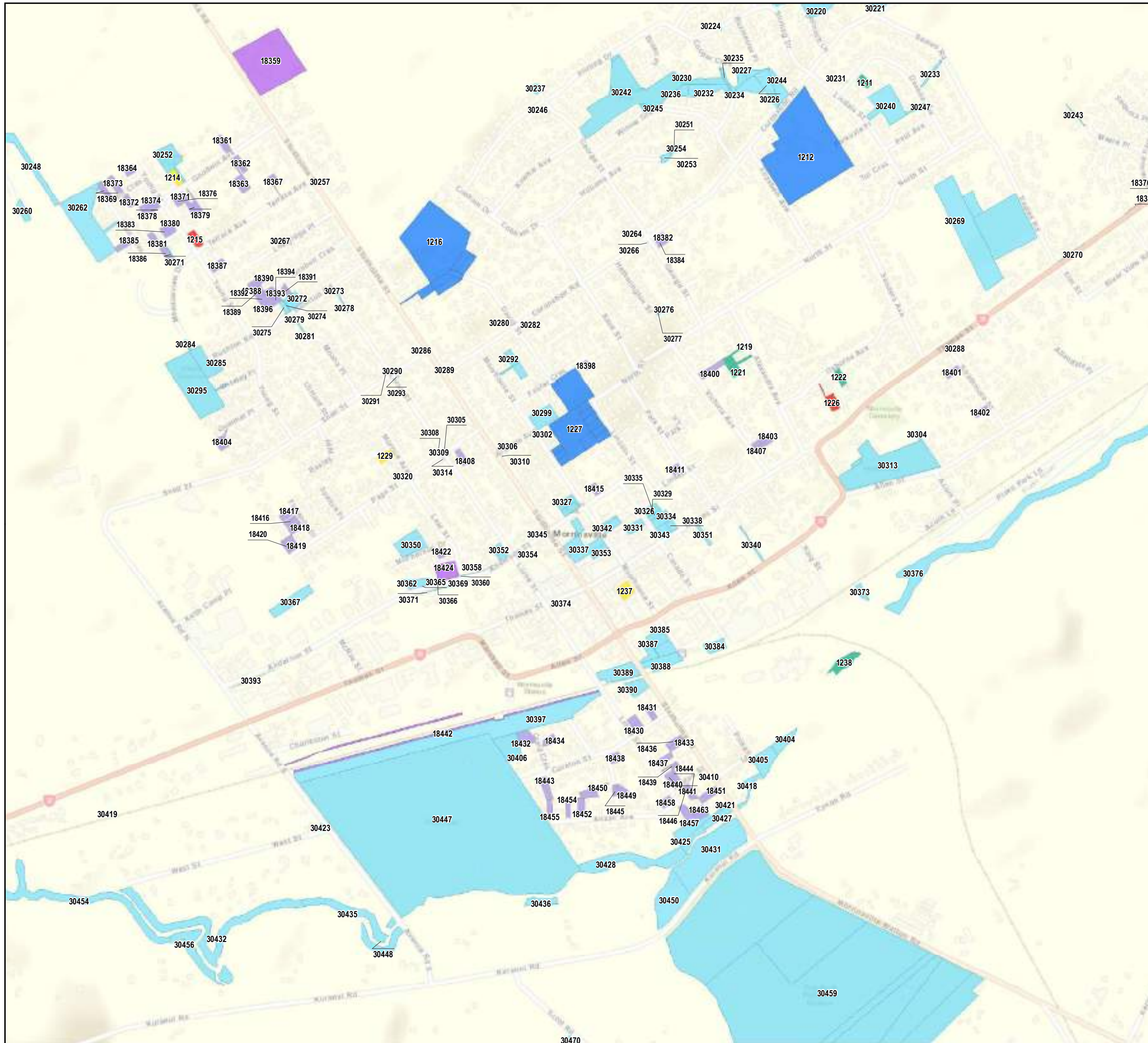
(Confidential, for discussion purposes only)

- Waikato-Tainui Area of Interest
 - Waikato-Tainui Raupatu Areas
 - Tamaki Makaurau RFR Area
 - Pare Hauraki RFR Area
 - Maniapoto Area of Interest
- Core Crown Land**
- Crown Forestry License
 - Department of Conservation
 - Ministry of Education
 - Land Information New Zealand
 - New Zealand Defence Force
 - Land Information New Zealand - Landbank
 - Other Core Crown Land
- Non-core Crown Land**
- New Zealand Transport Agency
 - Universities and other Educational Facilities
 - Housing New Zealand
 - Other Non-core Crown Land
 - Council land
 - Council-owned company



This Crown asset audit:
 *Reflects Te Arawhiti's preliminary understanding of Crown land holdings within the Waikato-Tainui area of interest without site-by-site confirmation or analysis by administering agencies;
 *Is based on the best available data as at June 2019; and
 *Does not signal the availability of the sites listed for Treaty settlement purposes.

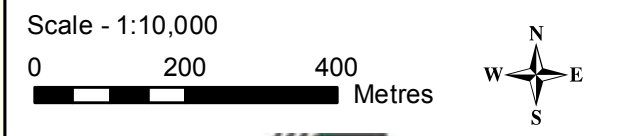
Data Sources:
 Topographic and Cadastral information; Land Information New Zealand, Crown Copyright Reserved.
 Cartography: Jacobs New Zealand, June 2020
 Map Sources: Esri, HERE, Garmin, USGS, Intermap, INCREMENT P, NRCan, Esri Japan, METI, Esri China (Hong Kong), Esri Korea, Esri (Thailand), NGCC, (c) OpenStreetMap contributors, and the GIS User Community



Waikato-Tainui Crown Asset Audit Urban Enlargement Sheet 118

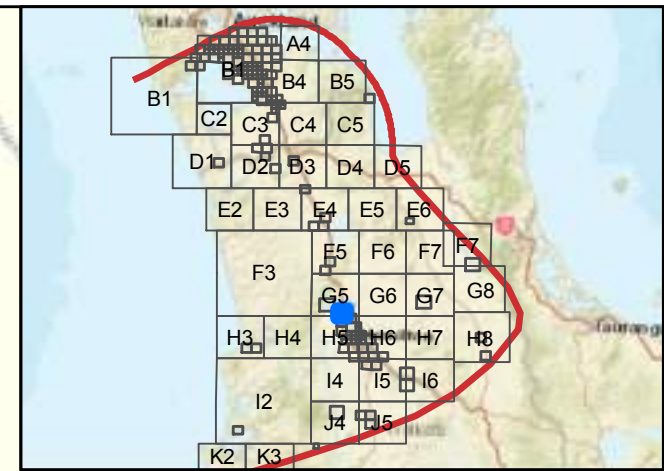
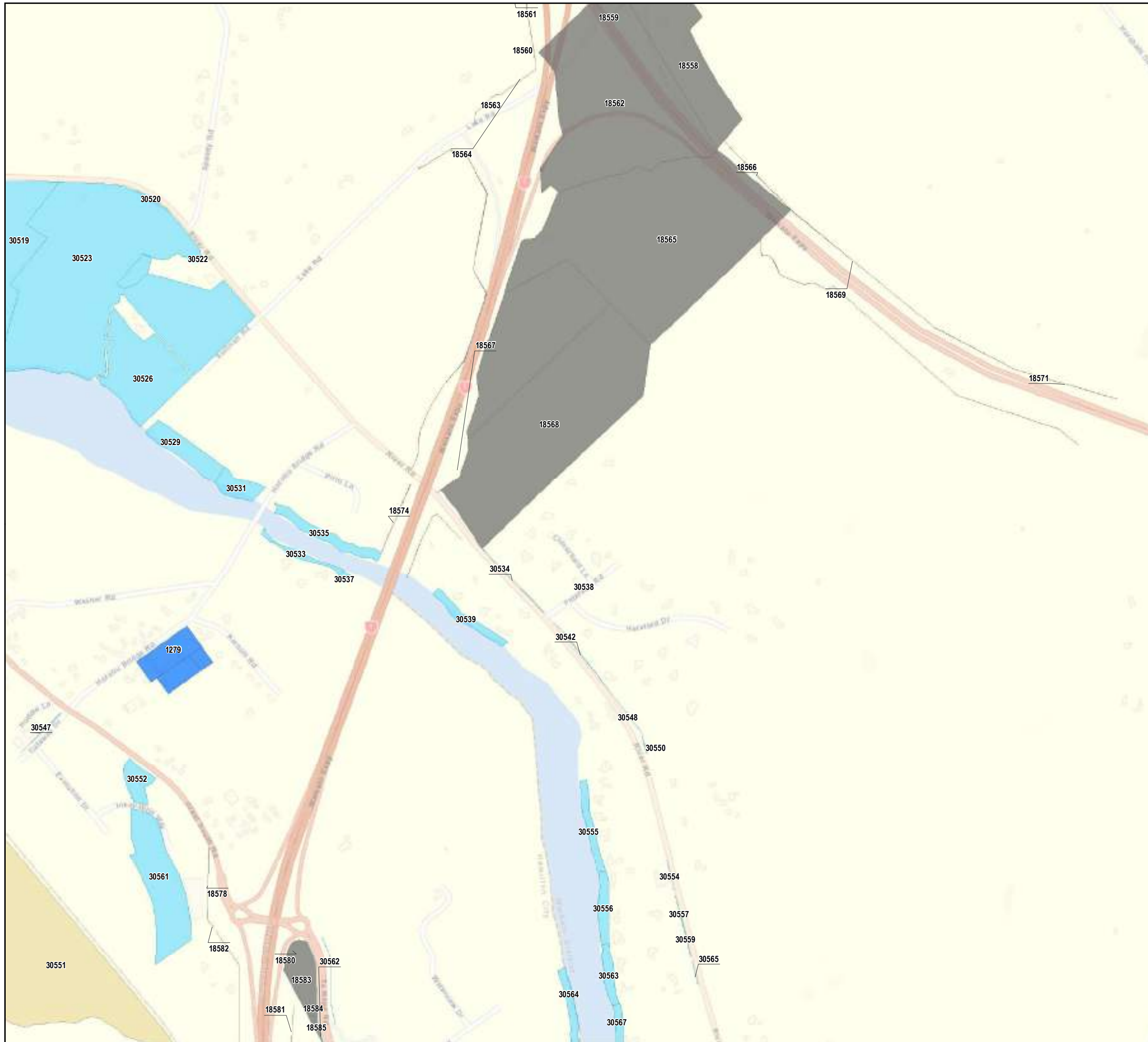
(Confidential, for discussion purposes only)

- Waikato-Tainui Area of Interest
- Waikato-Tainui Raupatu Areas
- Tamaki Makaurau RFR Area
- Pare Hauraki RFR Area
- Maniapoto Area of Interest
- Core Crown Land**
- Crown Forestry License
- Department of Conservation
- Ministry of Education
- Land Information New Zealand
- New Zealand Defence Force
- Land Information New Zealand - Landbank
- Other Core Crown Land
- Non-core Crown Land**
- New Zealand Transport Agency
- Universities and other Educational Facilities
- Housing New Zealand
- Other Non-core Crown Land
- Council land
- Council-owned company



This Crown asset audit:
 *Reflects Te Arawhiti's preliminary understanding of Crown land holdings within the Waikato-Tainui area of interest without site-by-site confirmation or analysis by administering agencies;
 *Is based on the best available data as at June 2019; and
 *Does not signal the availability of the sites listed for Treaty settlement purposes.

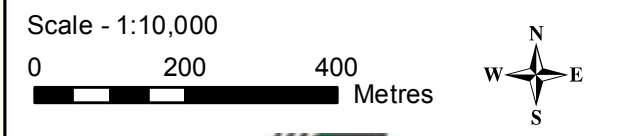
Data Sources:
 Topographic and Cadastral information; Land Information New Zealand, Crown Copyright Reserved.
 Cartography: Jacobs New Zealand, June 2020
 Map Sources: Esri, HERE, Garmin, USGS, Intermap, INCREMENT P, NRCan, Esri Japan, METI, Esri China (Hong Kong), Esri Korea, Esri (Thailand), NGCC, (c) OpenStreetMap contributors, and the GIS User Community



Waikato-Tainui Crown Asset Audit Urban Enlargement Sheet 119

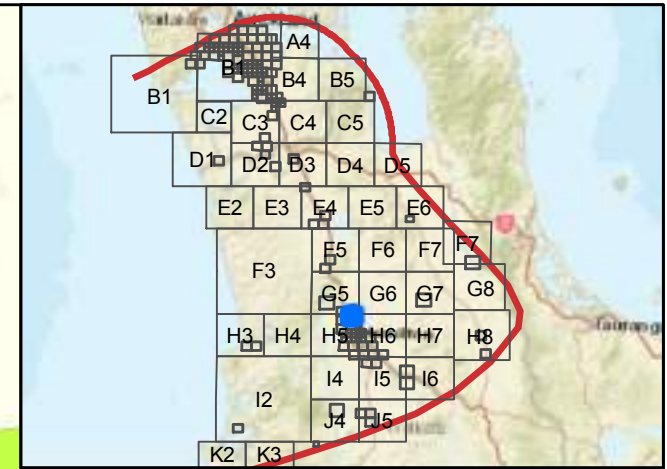
(Confidential, for discussion purposes only)

- Waikato-Tainui Area of Interest
 - Waikato-Tainui Raupatu Areas
 - Tamaki Makaurau RFR Area
 - Pare Hauraki RFR Area
 - Maniapoto Area of Interest
- Core Crown Land**
- Crown Forestry License
 - Department of Conservation
 - Ministry of Education
 - Land Information New Zealand
 - New Zealand Defence Force
 - Land Information New Zealand - Landbank
 - Other Core Crown Land
- Non-core Crown Land**
- New Zealand Transport Agency
 - Universities and other Educational Facilities
 - Housing New Zealand
 - Other Non-core Crown Land
 - Council land
 - Council-owned company



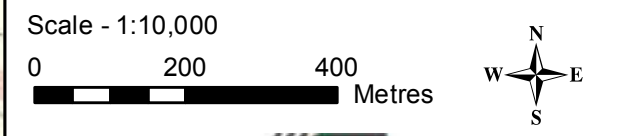
This Crown asset audit:
 *Reflects Te Arawhiti's preliminary understanding of Crown land holdings within the Waikato-Tainui area of interest without site-by-site confirmation or analysis by administering agencies;
 *Is based on the best available data as at June 2019; and
 *Does not signal the availability of the sites listed for Treaty settlement purposes.

Data Sources:
 Topographic and Cadastral information; Land Information New Zealand, Crown Copyright Reserved.
 Cartography: Jacobs New Zealand, June 2020
 Map Sources: Esri, HERE, Garmin, USGS, Intermap, INCREMENT P, NRCan, Esri Japan, METI, Esri China (Hong Kong), Esri Korea, Esri (Thailand), NGCC, (c) OpenStreetMap contributors, and the GIS User Community



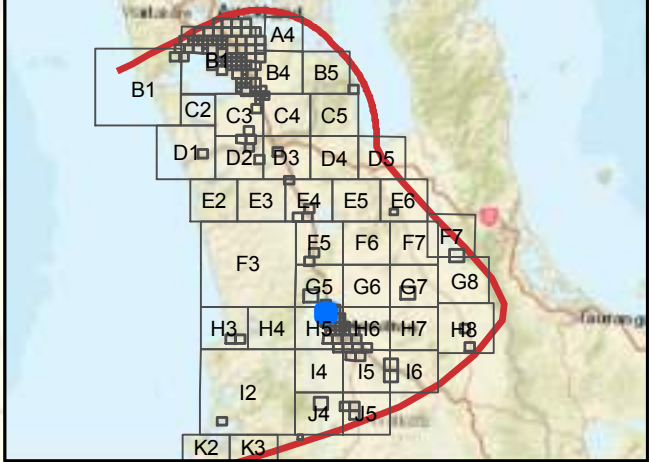
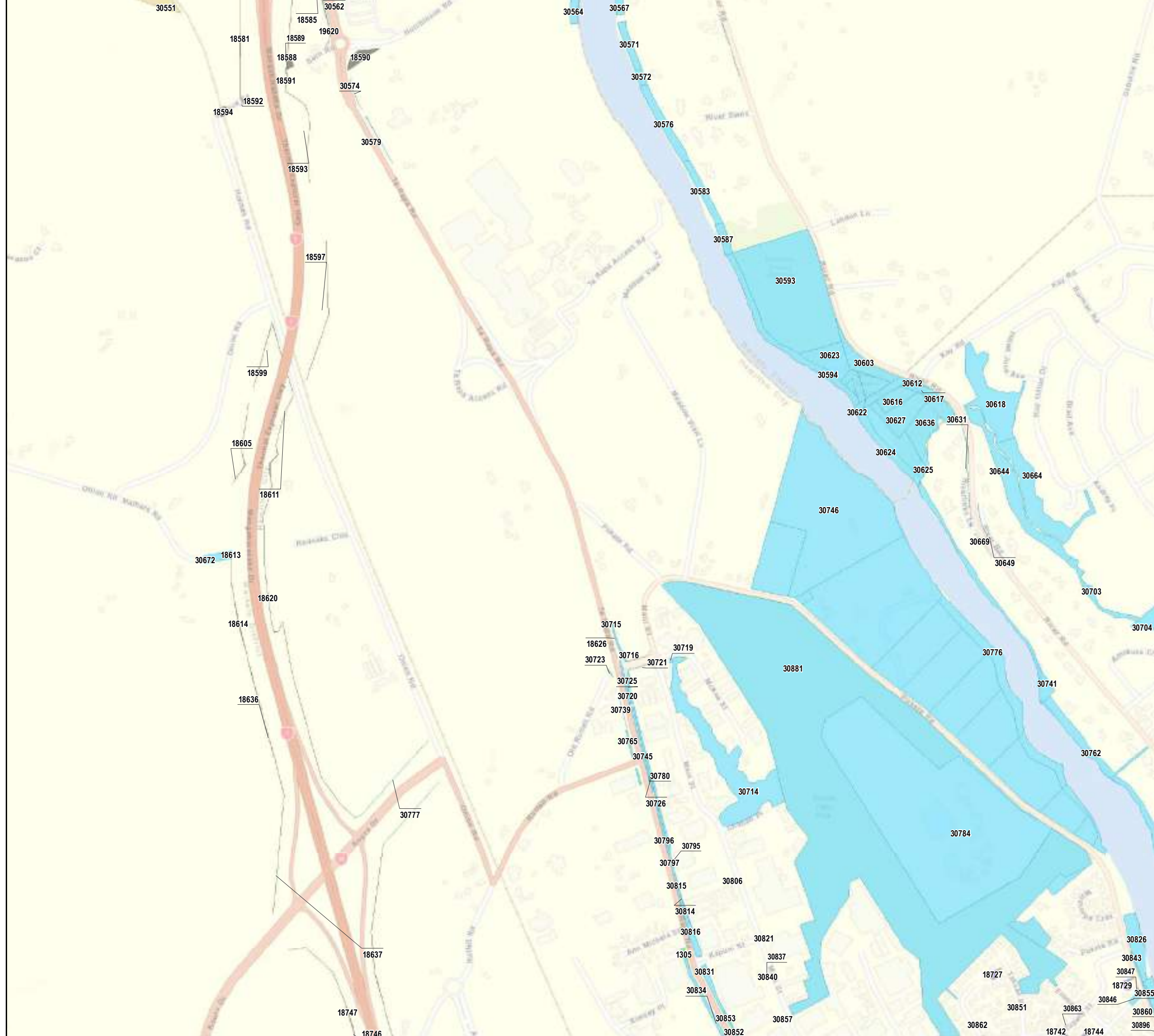
Waikato-Tainui
Crown Asset Audit
Urban Enlargement Sheet 120
 (Confidential, for discussion purposes only)

- Waikato-Tainui Area of Interest
- Waikato-Tainui Raupatu Areas
- Tamaki Makaurau RFR Area
- Pare Hauraki RFR Area
- Maniapoto Area of Interest
- Core Crown Land**
- Crown Forestry License
- Department of Conservation
- Ministry of Education
- Land Information New Zealand
- New Zealand Defence Force
- Land Information New Zealand - Landbank
- Other Core Crown Land
- Non-core Crown Land**
- New Zealand Transport Agency
- Universities and other Educational Facilities
- Housing New Zealand
- Other Non-core Crown Land
- Council land
- Council-owned company



This Crown asset audit:
 *Reflects Te Arawhiti's preliminary understanding of Crown land holdings within the Waikato-Tainui area of interest without site-by-site confirmation or analysis by administering agencies;
 *Is based on the best available data as at June 2019; and
 *Does not signal the availability of the sites listed for Treaty settlement purposes.

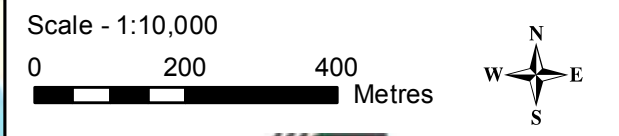
Data Sources:
 Topographic and Cadastral information; Land Information New Zealand, Crown Copyright Reserved.
 Cartography: Jacobs New Zealand, June 2020
 Map Sources: Esri, HERE, Garmin, USGS, Intermap, INCREMENT P, NRCan, Esri Japan, METI, Esri China (Hong Kong), Esri Korea, Esri (Thailand), NGCC, (c) OpenStreetMap contributors, and the GIS User Community



Waikato-Tainui Crown Asset Audit Urban Enlargement Sheet 121

(Confidential, for discussion purposes only)

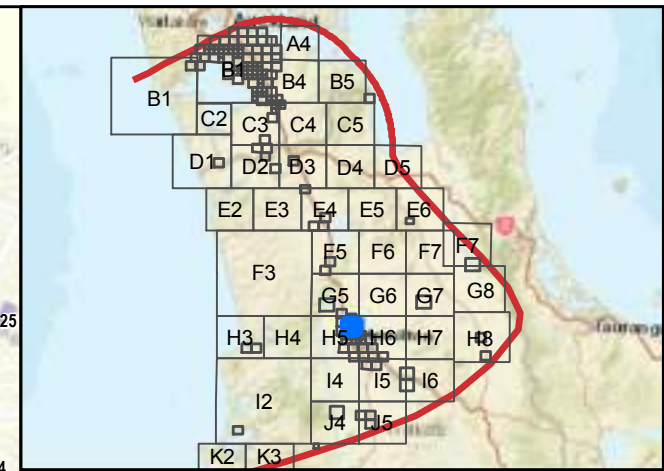
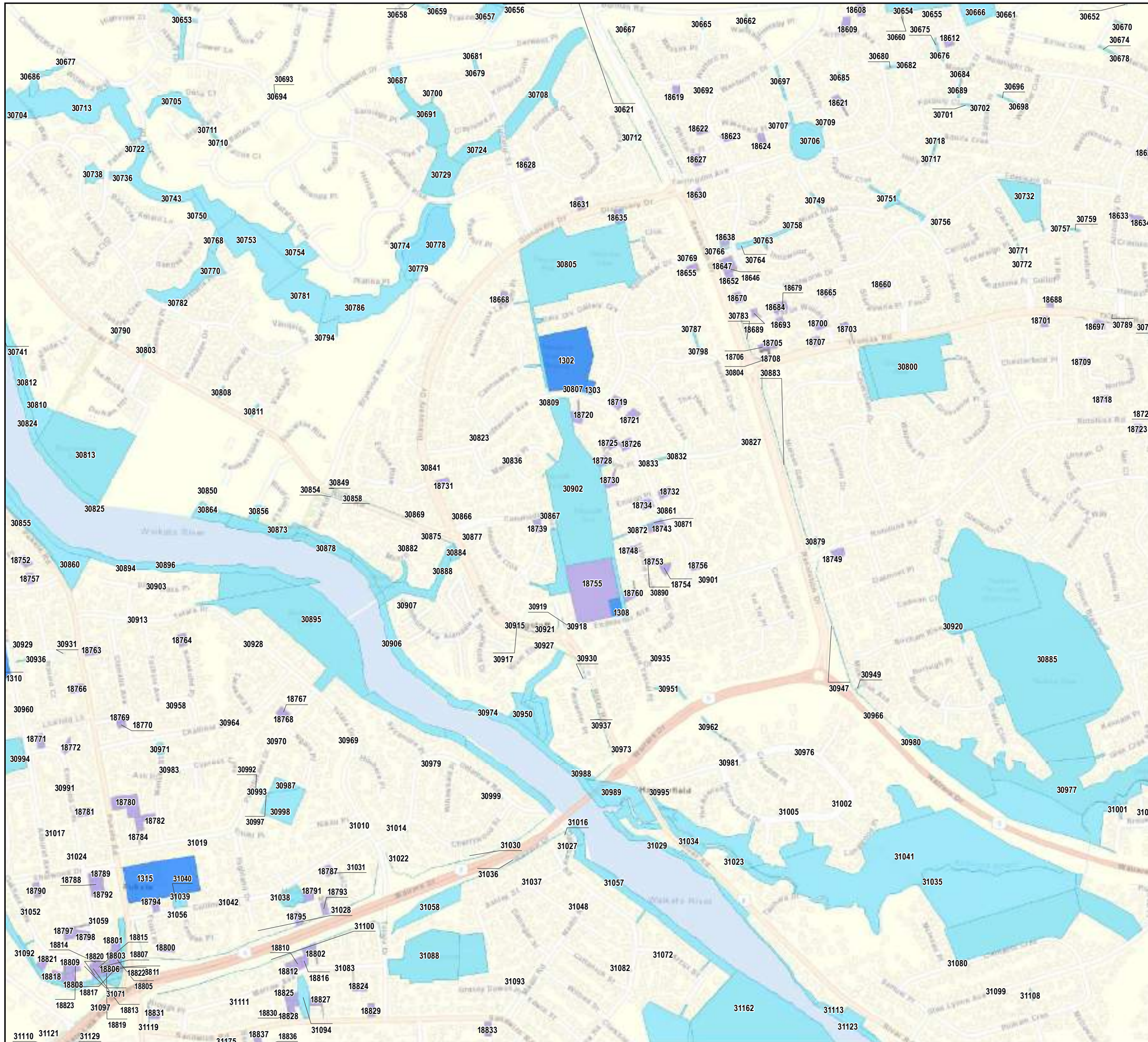
- Waikato-Tainui Area of Interest
 - Waikato-Tainui Raupatu Areas
 - Tamaki Makaurau RFR Area
 - Pare Hauraki RFR Area
 - Maniapoto Area of Interest
- Core Crown Land**
- Crown Forestry License
 - Department of Conservation
 - Ministry of Education
 - Land Information New Zealand
 - New Zealand Defence Force
 - Land Information New Zealand - Landbank
 - Other Core Crown Land
- Non-core Crown Land**
- New Zealand Transport Agency
 - Universities and other Educational Facilities
 - Housing New Zealand
 - Other Non-core Crown Land
 - Council land
 - Council-owned company



This Crown asset audit:

- *Reflects Te Arawhiti's preliminary understanding of Crown land holdings within the Waikato-Tainui area of interest without site-by-site confirmation or analysis by administering agencies;
- *Is based on the best available data as at June 2019; and
- *Does not signal the availability of the sites listed for Treaty settlement purposes.

Data Sources:
Topographic and Cadastral information; Land Information New Zealand, Crown Copyright Reserved.
Cartography: Jacobs New Zealand, June 2020
Map Sources: Esri, HERE, Garmin, USGS, Intermap, INCREMENT P, NRCan, Esri Japan, METI, Esri China (Hong Kong), Esri Korea, Esri (Thailand), NGCC, (c) OpenStreetMap contributors, and the GIS User Community



Waikato-Tainui Crown Asset Audit Urban Enlargement Sheet 122

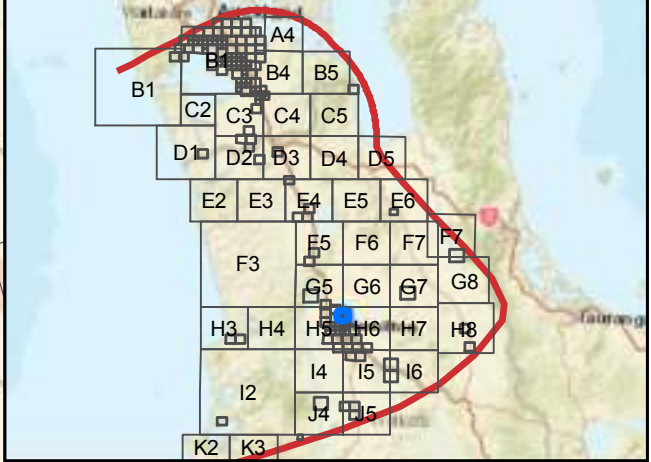
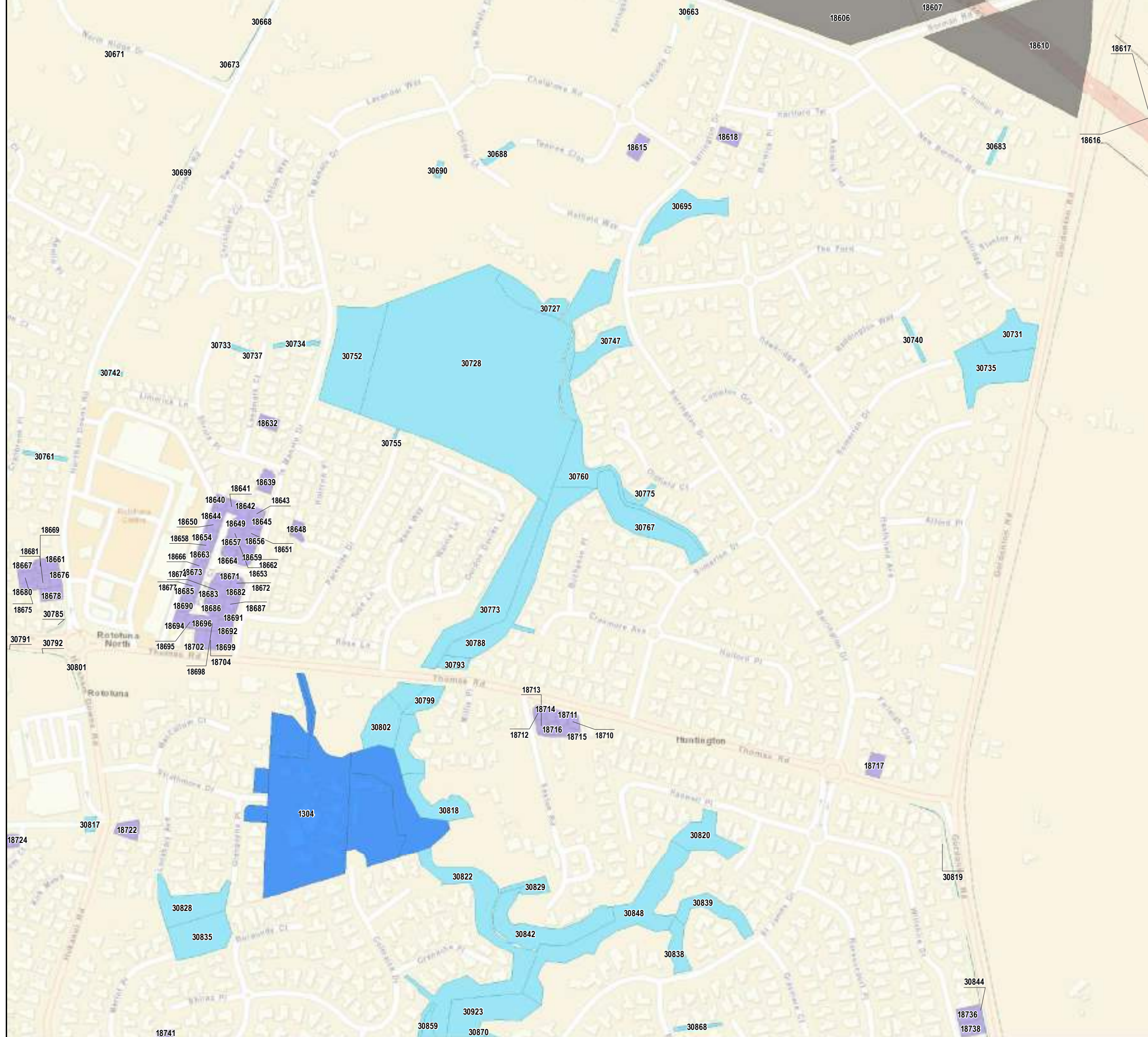
(Confidential, for discussion purposes only)

- Waikato-Tainui Area of Interest
- Waikato-Tainui Raupatu Areas
- Tamaki Makaurau RFR Area
- Pare Hauraki RFR Area
- Maniapoto Area of Interest
- Core Crown Land**
 - Crown Forestry License
 - Department of Conservation
 - Ministry of Education
 - Land Information New Zealand
 - New Zealand Defence Force
 - Land Information New Zealand - Landbank
 - Other Core Crown Land
- Non-core Crown Land**
 - New Zealand Transport Agency
 - Universities and other Educational Facilities
 - Housing New Zealand
 - Other Non-core Crown Land
 - Council land
 - Council-owned company



This Crown asset audit:
 *Reflects Te Arawhiti's preliminary understanding of Crown land holdings within the Waikato-Tainui area of interest without site-by-site confirmation or analysis by administering agencies;
 *Is based on the best available data as at June 2019; and
 *Does not signal the availability of the sites listed for Treaty settlement purposes.

Data Sources:
 Topographic and Cadastral information; Land Information New Zealand, Crown Copyright Reserved.
 Cartography: Jacobs New Zealand, June 2020
 Map Sources: Esri, HERE, Garmin, USGS, Intermap, INCREMENT P, NRCan, Esri Japan, METI, Esri China (Hong Kong), Esri Korea, Esri (Thailand), NGCC, (c) OpenStreetMap contributors, and the GIS User Community



Waikato-Tainui Crown Asset Audit Urban Enlargement Sheet 123

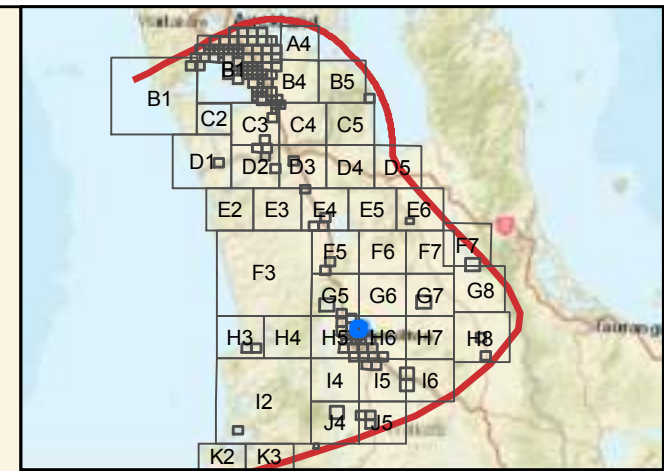
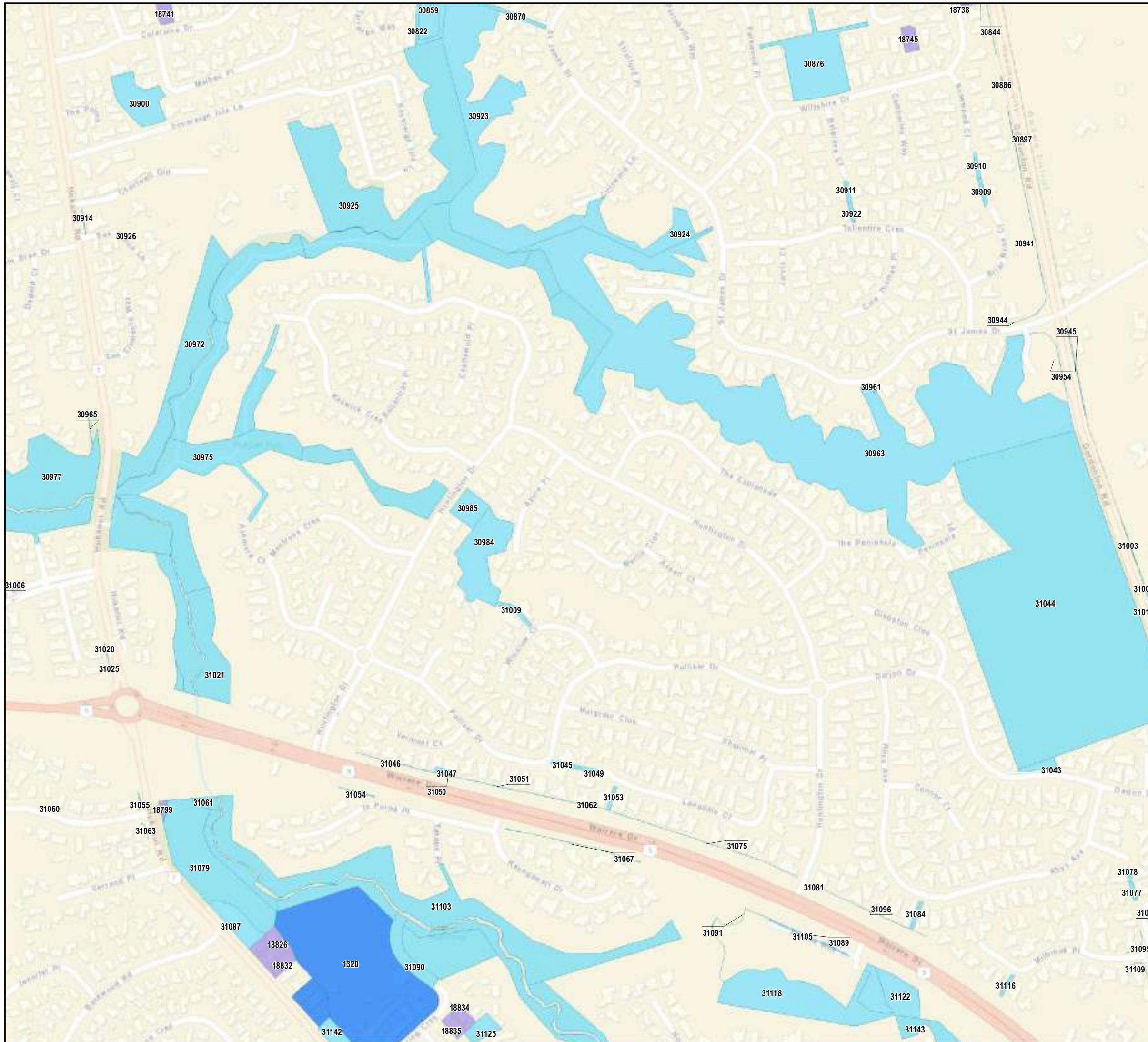
(Confidential, for discussion purposes only)

- Waikato-Tainui Area of Interest
 - Waikato-Tainui Raupatu Areas
 - Tamaki Makaurau RFR Area
 - Pare Hauraki RFR Area
 - Maniapoto Area of Interest
- Core Crown Land**
- Crown Forestry License
 - Department of Conservation
 - Ministry of Education
 - Land Information New Zealand
 - New Zealand Defence Force
 - Land Information New Zealand - Landbank
 - Other Core Crown Land
- Non-core Crown Land**
- New Zealand Transport Agency
 - Universities and other Educational Facilities
 - Housing New Zealand
 - Other Non-core Crown Land
 - Council land
 - Council-owned company



This Crown asset audit:
 *Reflects Te Arawhiti's preliminary understanding of Crown land holdings within the Waikato-Tainui area of interest without site-by-site confirmation or analysis by administering agencies;
 *Is based on the best available data as at June 2019; and
 *Does not signal the availability of the sites listed for Treaty settlement purposes.

Data Sources:
 Topographic and Cadastral information; Land Information New Zealand, Crown Copyright Reserved.
 Cartography: Jacobs New Zealand, June 2020
 Map Sources: Esri, HERE, Garmin, USGS, Intermap, INCREMENT P, NRCan, Esri Japan, METI, Esri China (Hong Kong), Esri Korea, Esri (Thailand), NGCC, (c) OpenStreetMap contributors, and the GIS User Community



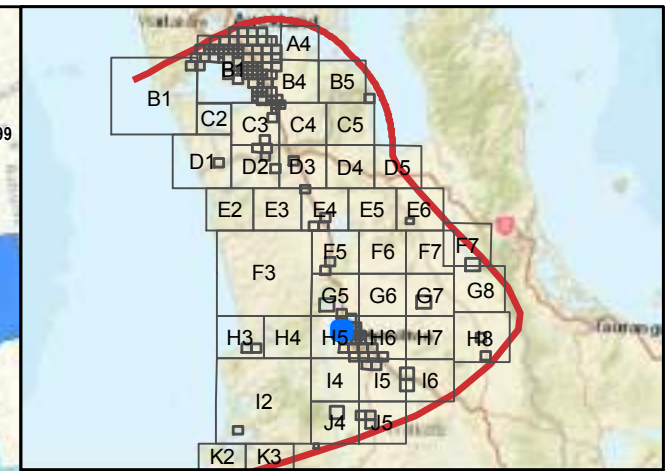
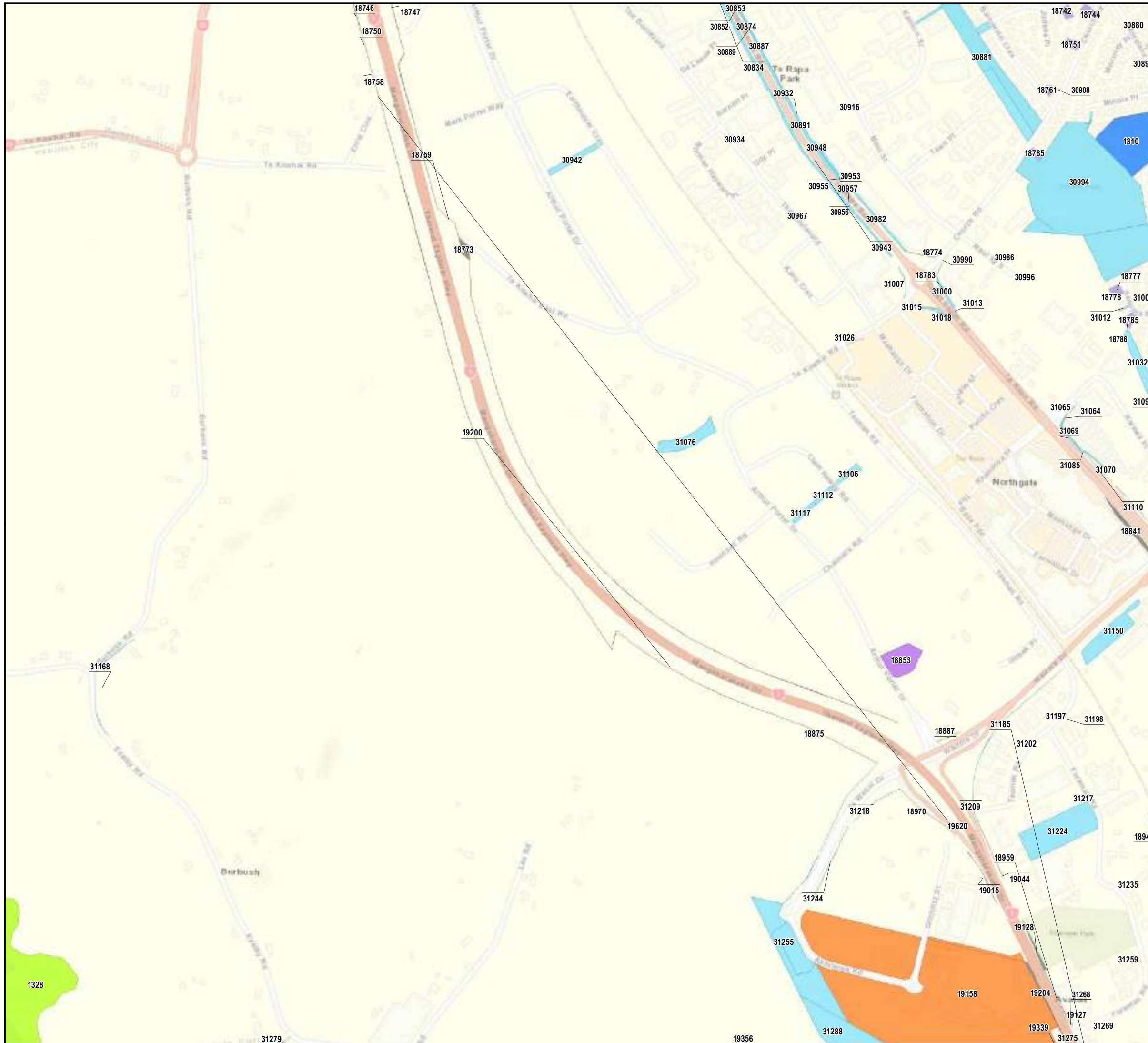
Waikato-Tainui
Crown Asset Audit
Urban Enlargement Sheet 124
 (Confidential, for discussion purposes only)

- Waikato-Tainui Area of Interest
- Waikato-Tainui Raupatu Areas
- Tamaki Makaurau RFR Area
- Pare Hauraki RFR Area
- Maniapoto Area of Interest
- Core Crown Land**
- Crown Forestry License
- Department of Conservation
- Ministry of Education
- Land Information New Zealand
- New Zealand Defence Force
- Land Information New Zealand - Landbank
- Other Core Crown Land
- Non-core Crown Land**
- New Zealand Transport Agency
- Universities and other Educational Facilities
- Housing New Zealand
- Other Non-core Crown Land
- Council land
- Council-owned company



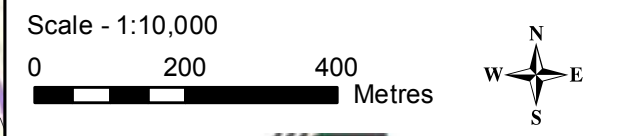
This Crown asset audit:
 *Reflects Te Arawhiti's preliminary understanding of Crown land holdings within the Waikato-Tainui area of interest without site-by-site confirmation or analysis by administering agencies;
 *Is based on the best available data as at June 2019; and
 *Does not signal the availability of the sites listed for Treaty settlement purposes.

Data Sources:
 Topographic and Cadastral information; Land Information New Zealand, Crown Copyright Reserved.
 Cartography: Jacobs New Zealand, June 2020
 Map Sources: Esri, HERE, Garmin, USGS, Intermap, INCREMENT P, NRCan, Esri Japan, METI, Esri China (Hong Kong), Esri Korea, Esri (Thailand), NGCC, (c) OpenStreetMap contributors, and the GIS User Community



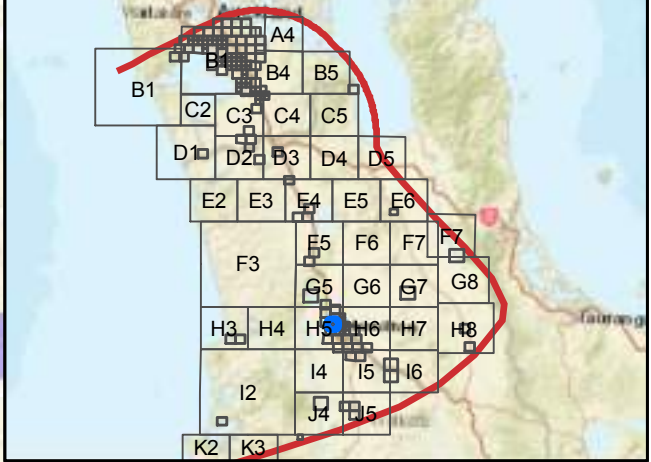
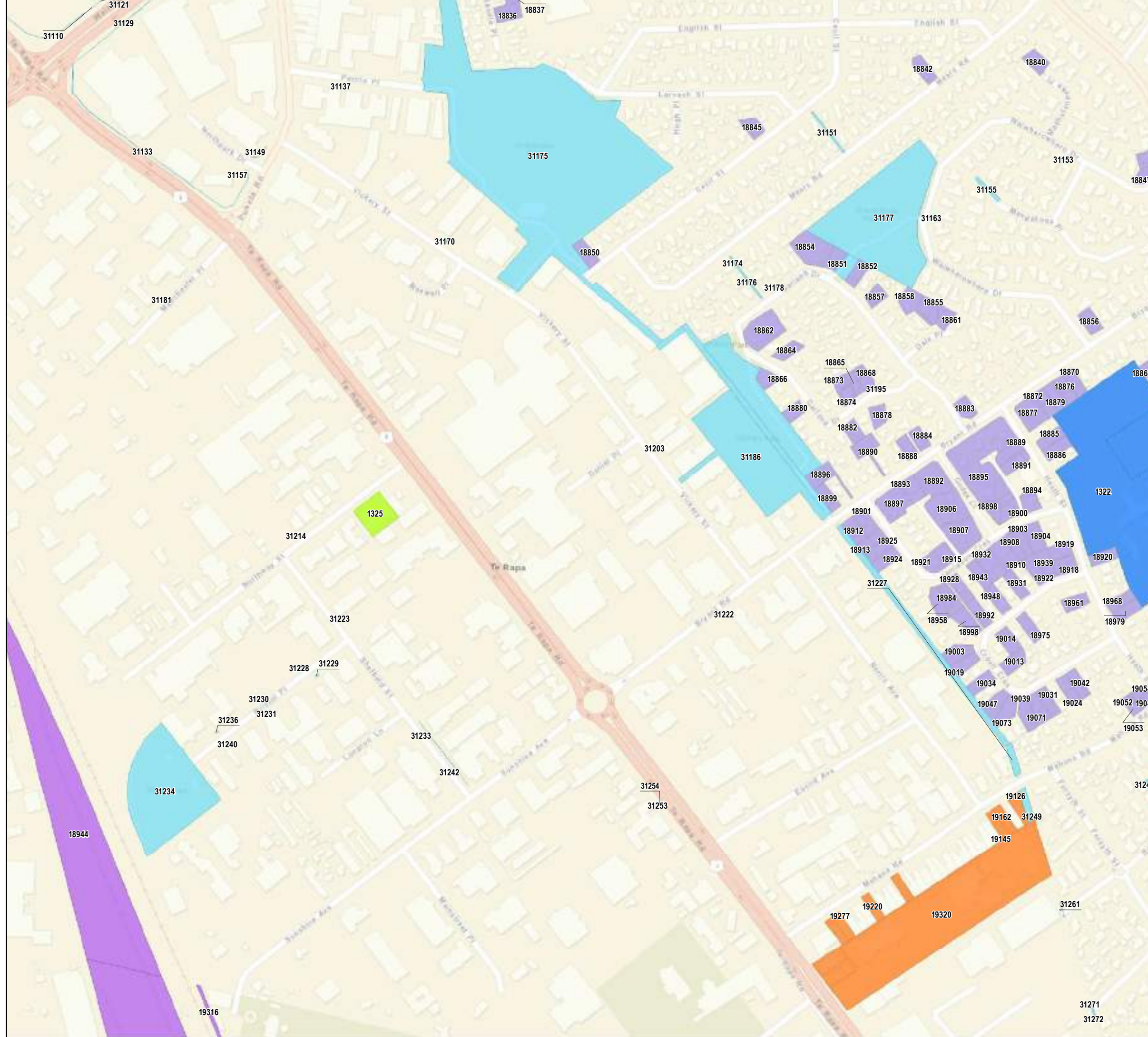
Waikato-Tainui Crown Asset Audit Urban Enlargement Sheet 125 (Confidential, for discussion purposes only)

- Waikato-Tainui Area of Interest
- Waikato-Tainui Raupatu Areas
- Tamaki Makaurau RFR Area
- Pare Hauraki RFR Area
- Maniapoto Area of Interest
- Core Crown Land**
 - Crown Forestry License
 - Department of Conservation
 - Ministry of Education
 - Land Information New Zealand
 - New Zealand Defence Force
 - Land Information New Zealand - Landbank
 - Other Core Crown Land
- Non-core Crown Land**
 - New Zealand Transport Agency
 - Universities and other Educational Facilities
 - Housing New Zealand
 - Other Non-core Crown Land
 - Council land
 - Council-owned company



This Crown asset audit:
 *Reflects Te Arawhiti's preliminary understanding of Crown land holdings within the Waikato-Tainui area of interest without site-by-site confirmation or analysis by administering agencies;
 *Is based on the best available data as at June 2019; and
 *Does not signal the availability of the sites listed for Treaty settlement purposes.

Data Sources:
 Topographic and Cadastral information; Land Information New Zealand, Crown Copyright Reserved.
 Cartography: Jacobs New Zealand, June 2020
 Map Sources: Esri, HERE, Garmin, USGS, Intermap, INCREMENT P, NRCan, Esri Japan, METI, Esri China (Hong Kong), Esri Korea, Esri (Thailand), NGCC, (c) OpenStreetMap contributors, and the GIS User Community



Waikato-Tainui Crown Asset Audit Urban Enlargement Sheet 126

(Confidential, for discussion purposes only)

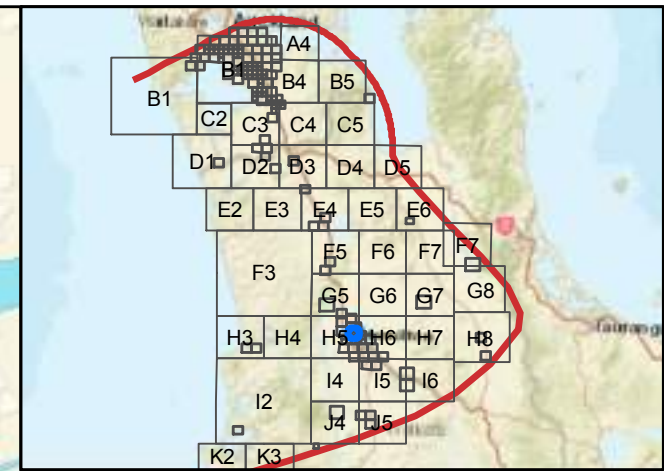
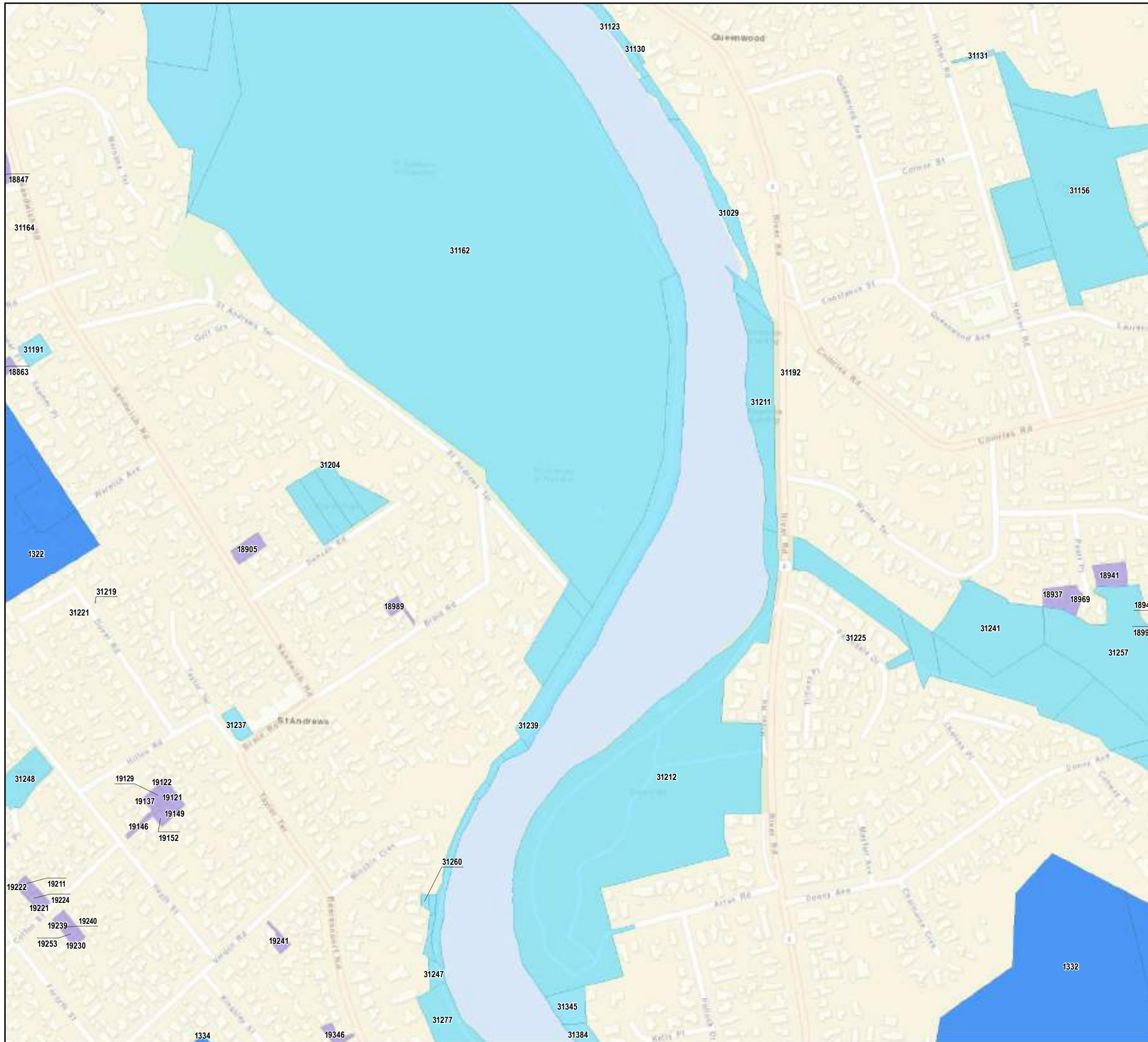
- Waikato-Tainui Area of Interest
 - Waikato-Tainui Raupatu Areas
 - Tamaki Makaurau RFR Area
 - Pare Hauraki RFR Area
 - Maniapoto Area of Interest
- Core Crown Land**
- Crown Forestry License
 - Department of Conservation
 - Ministry of Education
 - Land Information New Zealand
 - New Zealand Defence Force
 - Land Information New Zealand - Landbank
 - Other Core Crown Land
- Non-core Crown Land**
- New Zealand Transport Agency
 - Universities and other Educational Facilities
 - Housing New Zealand
 - Other Non-core Crown Land
 - Council land
 - Council-owned company



This Crown asset audit:

- *Reflects Te Arawhiti's preliminary understanding of Crown land holdings within the Waikato-Tainui area of interest without site-by-site confirmation or analysis by administering agencies;
- *Is based on the best available data as at June 2019; and
- *Does not signal the availability of the sites listed for Treaty settlement purposes.

Data Sources:
Topographic and Cadastral information; Land Information New Zealand, Crown Copyright Reserved.
Cartography: Jacobs New Zealand, June 2020
Map Sources: Esri, HERE, Garmin, USGS, Intermap, INCREMENT P, NRCan, Esri Japan, METI, Esri China (Hong Kong), Esri Korea, Esri (Thailand), NGCC, (c) OpenStreetMap contributors, and the GIS User Community



Waikato-Tainui Crown Asset Audit Urban Enlargement Sheet 127

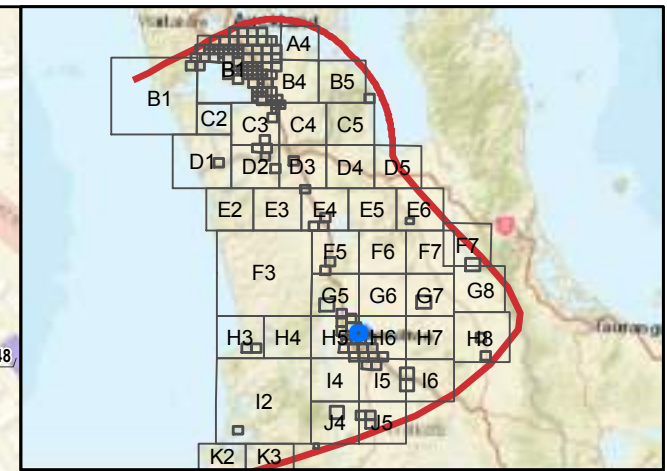
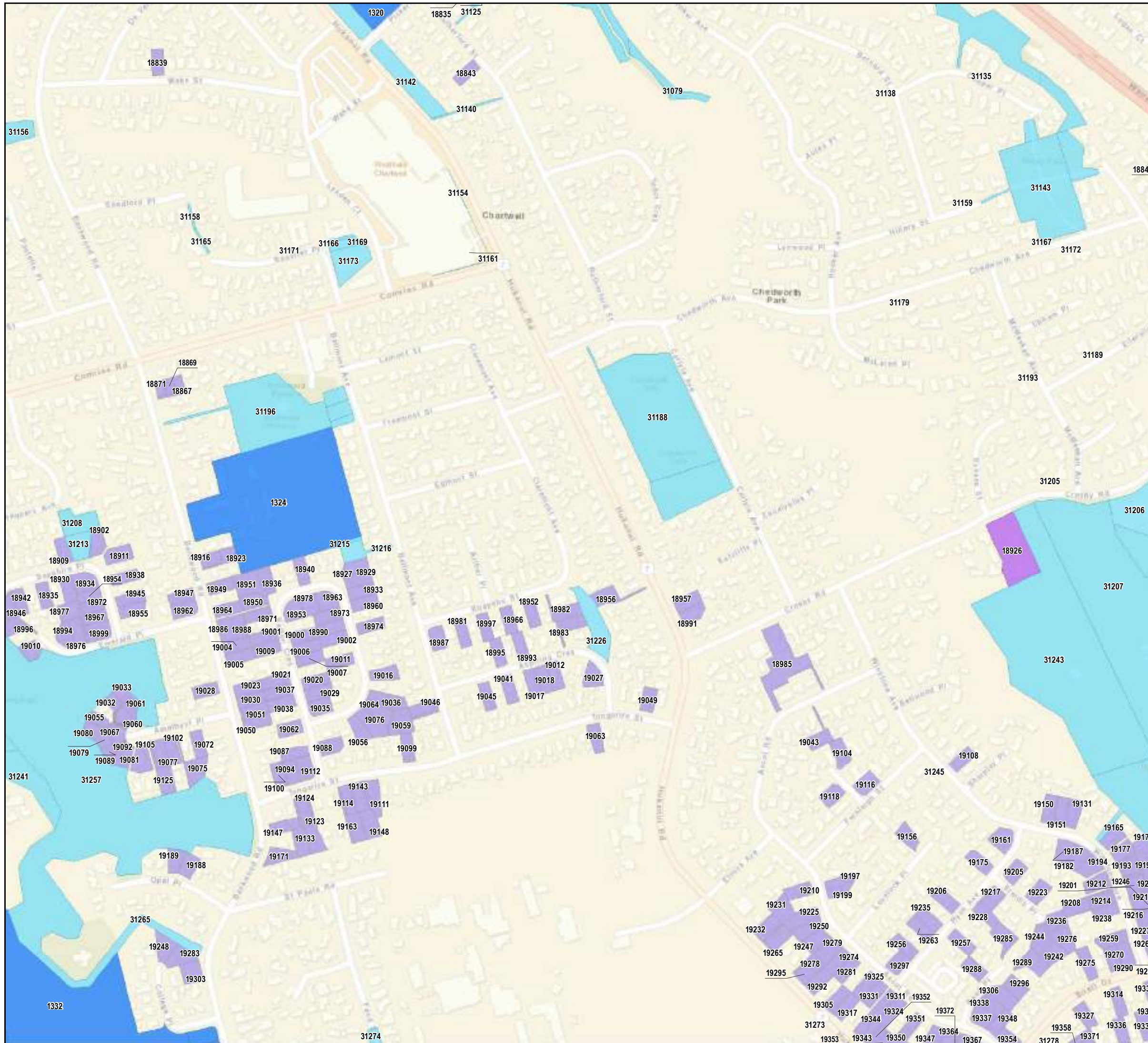
(Confidential, for discussion purposes only)

- Waikato-Tainui Area of Interest
 - Waikato-Tainui Raupatu Areas
 - Tamaki Makaurau RFR Area
 - Pare Hauraki RFR Area
 - Maniapoto Area of Interest
- Core Crown Land**
- Crown Forestry License
 - Department of Conservation
 - Ministry of Education
 - Land Information New Zealand
 - New Zealand Defence Force
 - Land Information New Zealand - Landbank
 - Other Core Crown Land
- Non-core Crown Land**
- New Zealand Transport Agency
 - Universities and other Educational Facilities
 - Housing New Zealand
 - Other Non-core Crown Land
 - Council land
 - Council-owned company



This Crown asset audit:
 *Reflects Te Arawhiti's preliminary understanding of Crown land holdings within the Waikato-Tainui area of interest without site-by-site confirmation or analysis by administering agencies;
 *Is based on the best available data as at June 2019; and
 *Does not signal the availability of the sites listed for Treaty settlement purposes.

Data Sources:
 Topographic and Cadastral information; Land Information New Zealand, Crown Copyright Reserved.
 Cartography: Jacobs New Zealand, June 2020
 Map Sources: Esri, HERE, Garmin, USGS, Intermap, INCREMENT P, NRCan, Esri Japan, METI, Esri China (Hong Kong), Esri Korea, Esri (Thailand), NGCC, (c) OpenStreetMap contributors, and the GIS User Community



Waikato-Tainui Crown Asset Audit Urban Enlargement Sheet 128 (Confidential, for discussion purposes only)

- Waikato-Tainui Area of Interest
- Waikato-Tainui Raupatu Areas
- Tamaki Makaurau RFR Area
- Pare Hauraki RFR Area
- Maniapoto Area of Interest
- Core Crown Land**
- Crown Forestry License
- Department of Conservation
- Ministry of Education
- Land Information New Zealand
- New Zealand Defence Force
- Land Information New Zealand - Landbank
- Other Core Crown Land
- Non-core Crown Land**
- New Zealand Transport Agency
- Universities and other Educational Facilities
- Housing New Zealand
- Other Non-core Crown Land
- Council land
- Council-owned company

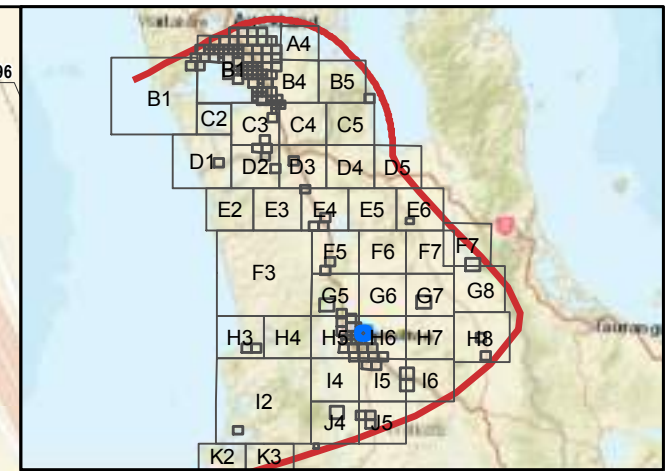
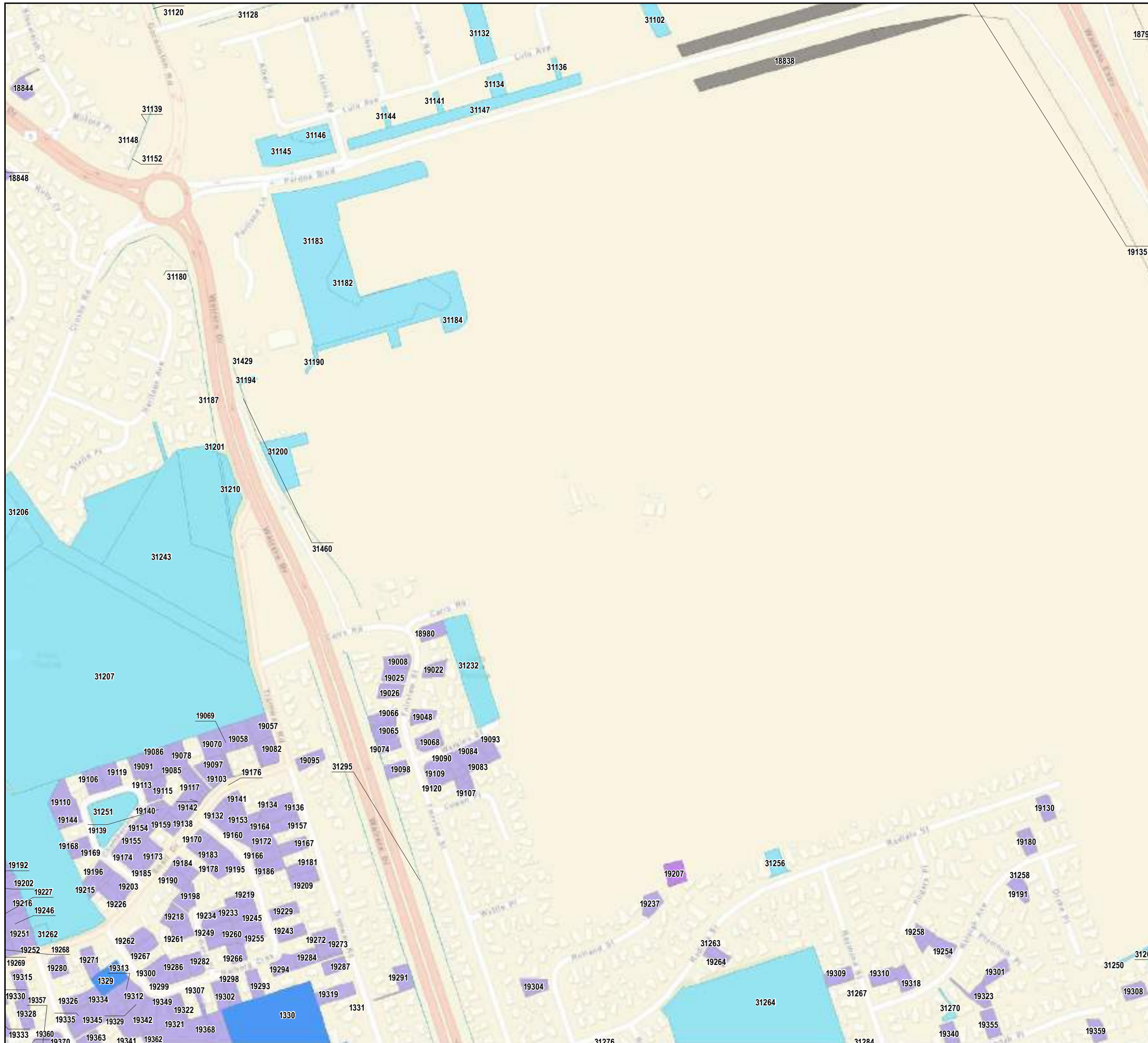
Scale - 1:5,000

0 200 Metres

This Crown asset audit:

- *Reflects Te Arawhiti's preliminary understanding of Crown land holdings within the Waikato-Tainui area of interest without site-by-site confirmation or analysis by administering agencies;
- *Is based on the best available data as at June 2019; and
- *Does not signal the availability of the sites listed for Treaty settlement purposes.

Data Sources:
Topographic and Cadastral information; Land Information New Zealand, Crown Copyright Reserved.
Cartography: Jacobs New Zealand, June 2020
Map Sources: Esri, HERE, Garmin, USGS, Intermap, INCREMENT P, NRCan, Esri Japan, METI, Esri China (Hong Kong), Esri Korea, Esri (Thailand), NGCC, (c) OpenStreetMap contributors, and the GIS User Community



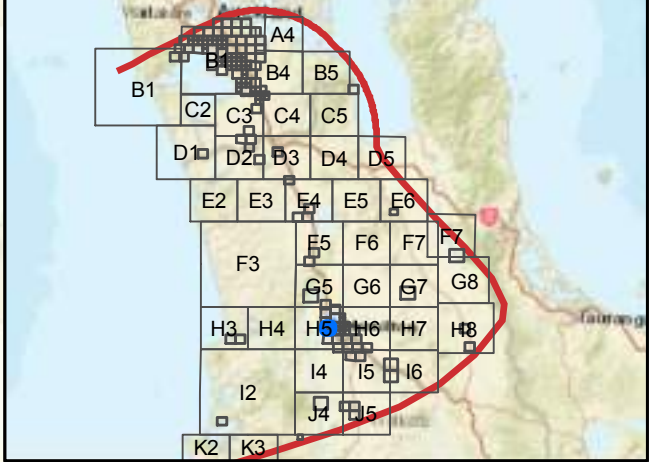
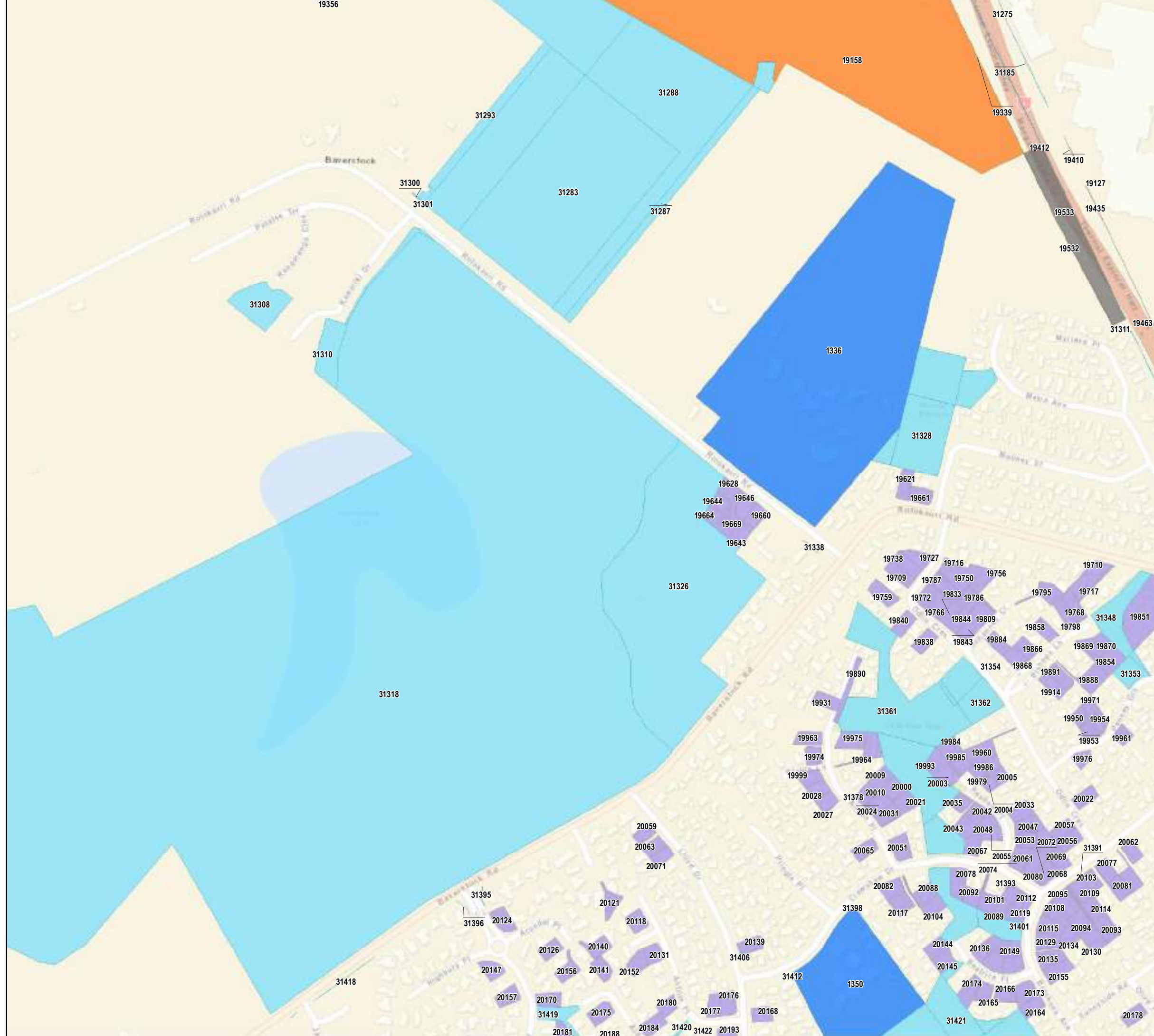
Waikato-Tainui Crown Asset Audit Urban Enlargement Sheet 129 (Confidential, for discussion purposes only)

- Waikato-Tainui Area of Interest
- Waikato-Tainui Raupatu Areas
- Tamaki Makaurau RFR Area
- Pare Hauraki RFR Area
- Maniapoto Area of Interest
- Core Crown Land**
 - Crown Forestry License
 - Department of Conservation
 - Ministry of Education
 - Land Information New Zealand
 - New Zealand Defence Force
 - Land Information New Zealand - Landbank
 - Other Core Crown Land
- Non-core Crown Land**
 - New Zealand Transport Agency
 - Universities and other Educational Facilities
 - Housing New Zealand
 - Other Non-core Crown Land
 - Council land
 - Council-owned company



This Crown asset audit:
 *Reflects Te Arawhiti's preliminary understanding of Crown land holdings within the Waikato-Tainui area of interest without site-by-site confirmation or analysis by administering agencies;
 *Is based on the best available data as at June 2019; and
 *Does not signal the availability of the sites listed for Treaty settlement purposes.

Data Sources:
 Topographic and Cadastral information; Land Information New Zealand, Crown Copyright Reserved.
 Cartography: Jacobs New Zealand, June 2020
 Map Sources: Esri, HERE, Garmin, USGS, Intermap, INCREMENT P, NRCan, Esri Japan, METI, Esri China (Hong Kong), Esri Korea, Esri (Thailand), NGCC, (c) OpenStreetMap contributors, and the GIS User Community



Waikato-Tainui Crown Asset Audit Urban Enlargement Sheet 130

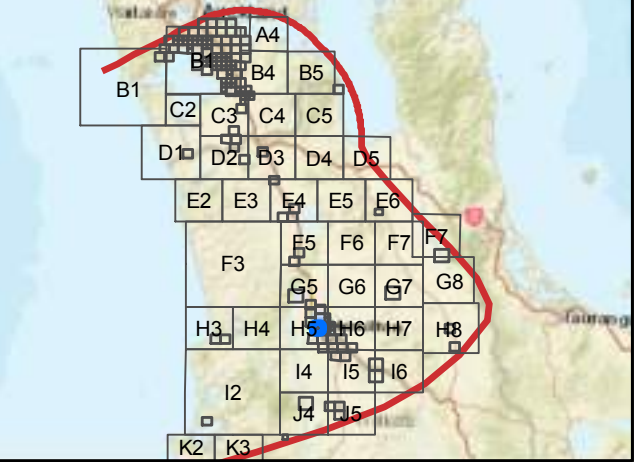
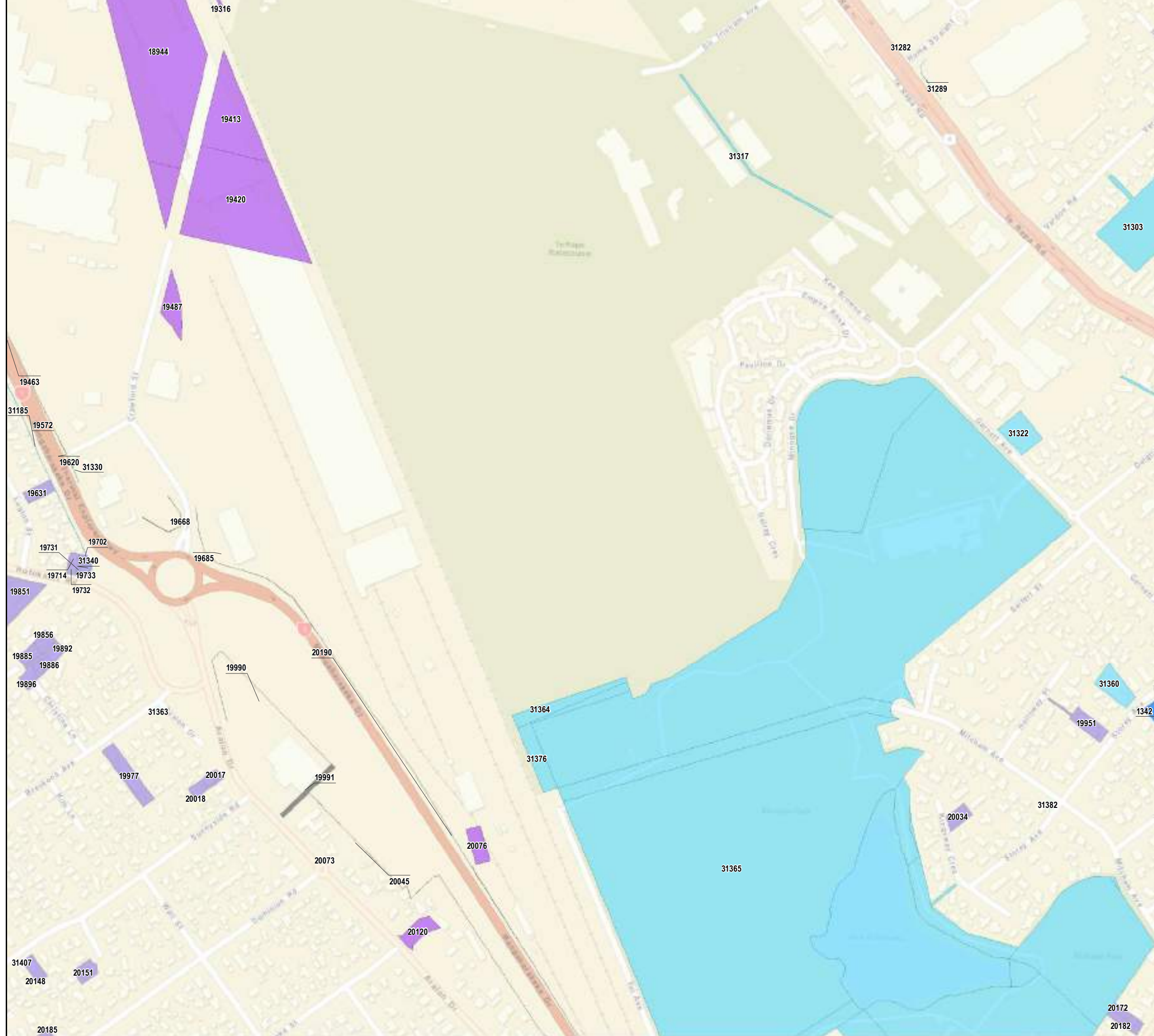
(Confidential, for discussion purposes only)

- Waikato-Tainui Area of Interest
- Waikato-Tainui Raupatu Areas
- Tamaki Makaurau RFR Area
- Pare Hauraki RFR Area
- Maniapoto Area of Interest
- Core Crown Land**
- Crown Forestry License
- Department of Conservation
- Ministry of Education
- Land Information New Zealand
- New Zealand Defence Force
- Land Information New Zealand - Landbank
- Other Core Crown Land
- Non-core Crown Land**
- New Zealand Transport Agency
- Universities and other Educational Facilities
- Housing New Zealand
- Other Non-core Crown Land
- Council land
- Council-owned company



This Crown asset audit:
 *Reflects Te Arawhiti's preliminary understanding of Crown land holdings within the Waikato-Tainui area of interest without site-by-site confirmation or analysis by administering agencies;
 *Is based on the best available data as at June 2019; and
 *Does not signal the availability of the sites listed for Treaty settlement purposes.

Data Sources:
 Topographic and Cadastral information: Land Information New Zealand, Crown Copyright Reserved.
 Cartography: Jacobs New Zealand, June 2020
 Map Sources: Esri, HERE, Garmin, USGS, Intermap, INCREMENT P, NRCan, Esri Japan, METI, Esri China (Hong Kong), Esri Korea, Esri (Thailand), NGCC, (c) OpenStreetMap contributors, and the GIS User Community



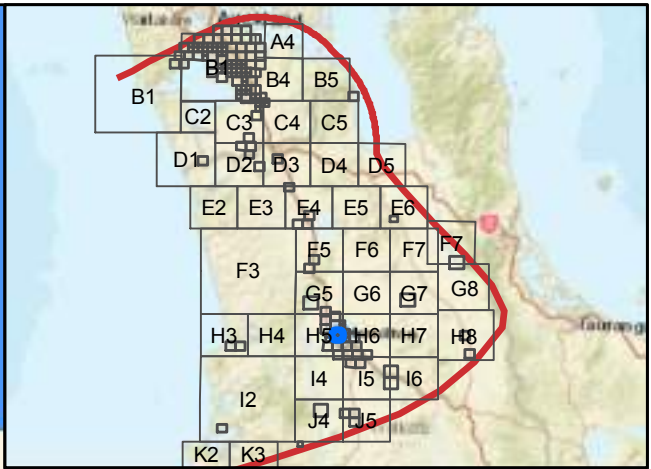
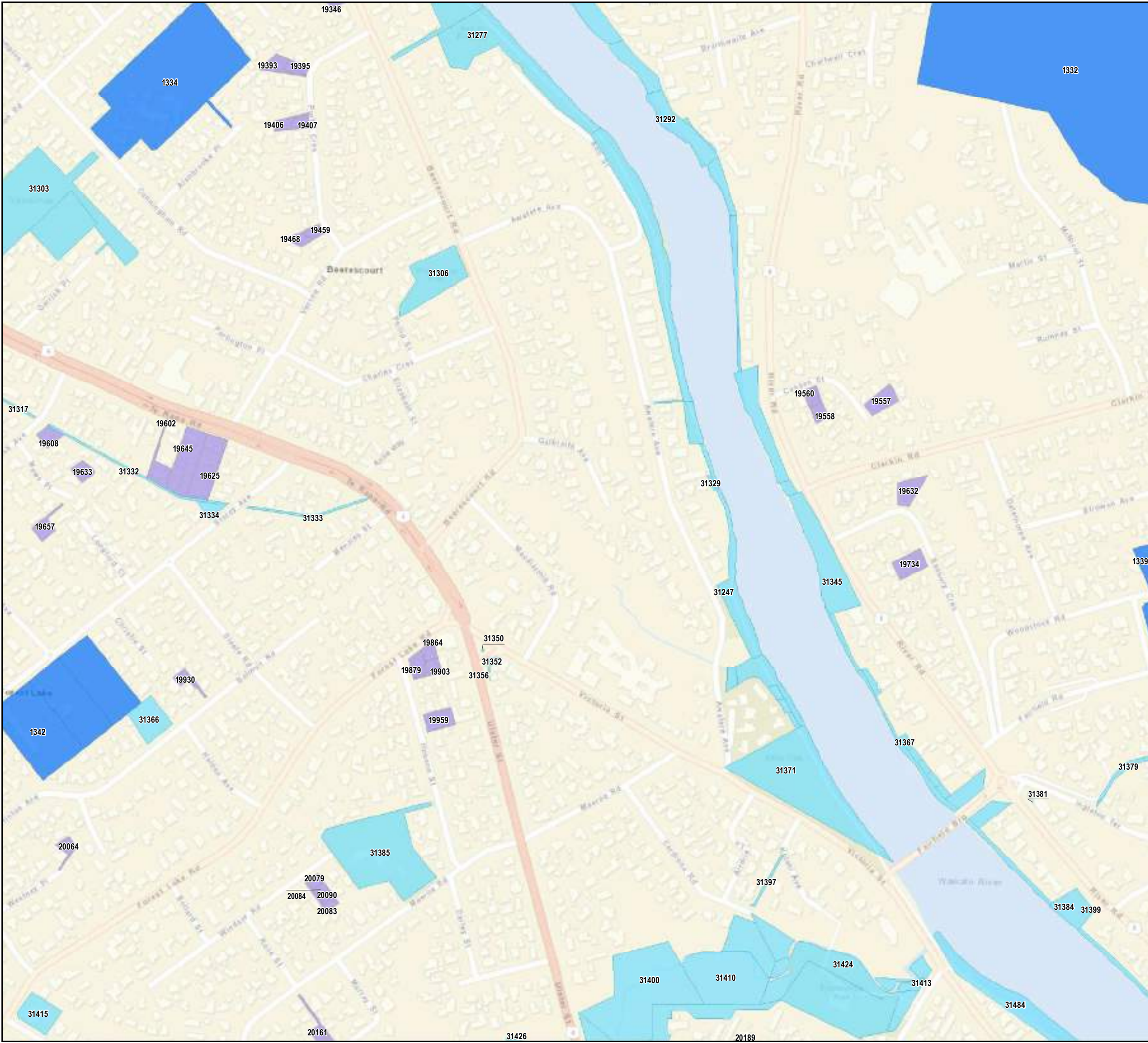
Waikato-Tainui Crown Asset Audit Urban Enlargement Sheet 131 (Confidential, for discussion purposes only)

- Waikato-Tainui Area of Interest
 - Waikato-Tainui Raupatu Areas
 - Tamaki Makaurau RFR Area
 - Pare Hauraki RFR Area
 - Maniapoto Area of Interest
- Core Crown Land**
- Crown Forestry License
 - Department of Conservation
 - Ministry of Education
 - Land Information New Zealand
 - New Zealand Defence Force
 - Land Information New Zealand - Landbank
 - Other Core Crown Land
- Non-core Crown Land**
- New Zealand Transport Agency
 - Universities and other Educational Facilities
 - Housing New Zealand
 - Other Non-core Crown Land
 - Council land
 - Council-owned company



This Crown asset audit:
 *Reflects Te Arawhiti's preliminary understanding of Crown land holdings within the Waikato-Tainui area of interest without site-by-site confirmation or analysis by administering agencies;
 *Is based on the best available data as at June 2019; and
 *Does not signal the availability of the sites listed for Treaty settlement purposes.

Data Sources:
 Topographic and Cadastral information; Land Information New Zealand, Crown Copyright Reserved.
 Cartography: Jacobs New Zealand, June 2020
 Map Sources: Esri, HERE, Garmin, USGS, Intermap, INCREMENT P, NRCan, Esri Japan, METI, Esri China (Hong Kong), Esri Korea, Esri (Thailand), NGCC, (c) OpenStreetMap contributors, and the GIS User Community



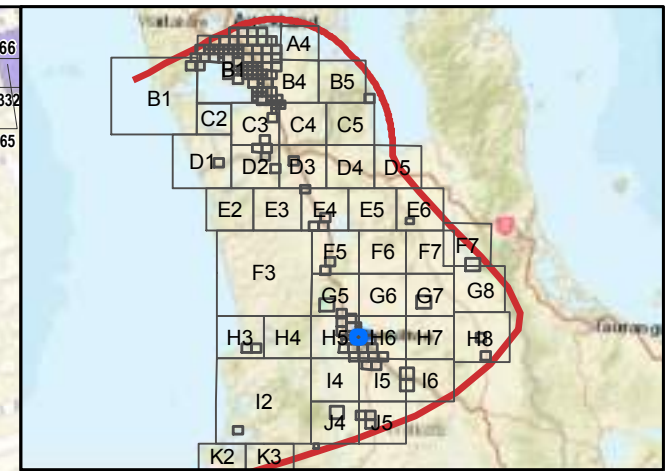
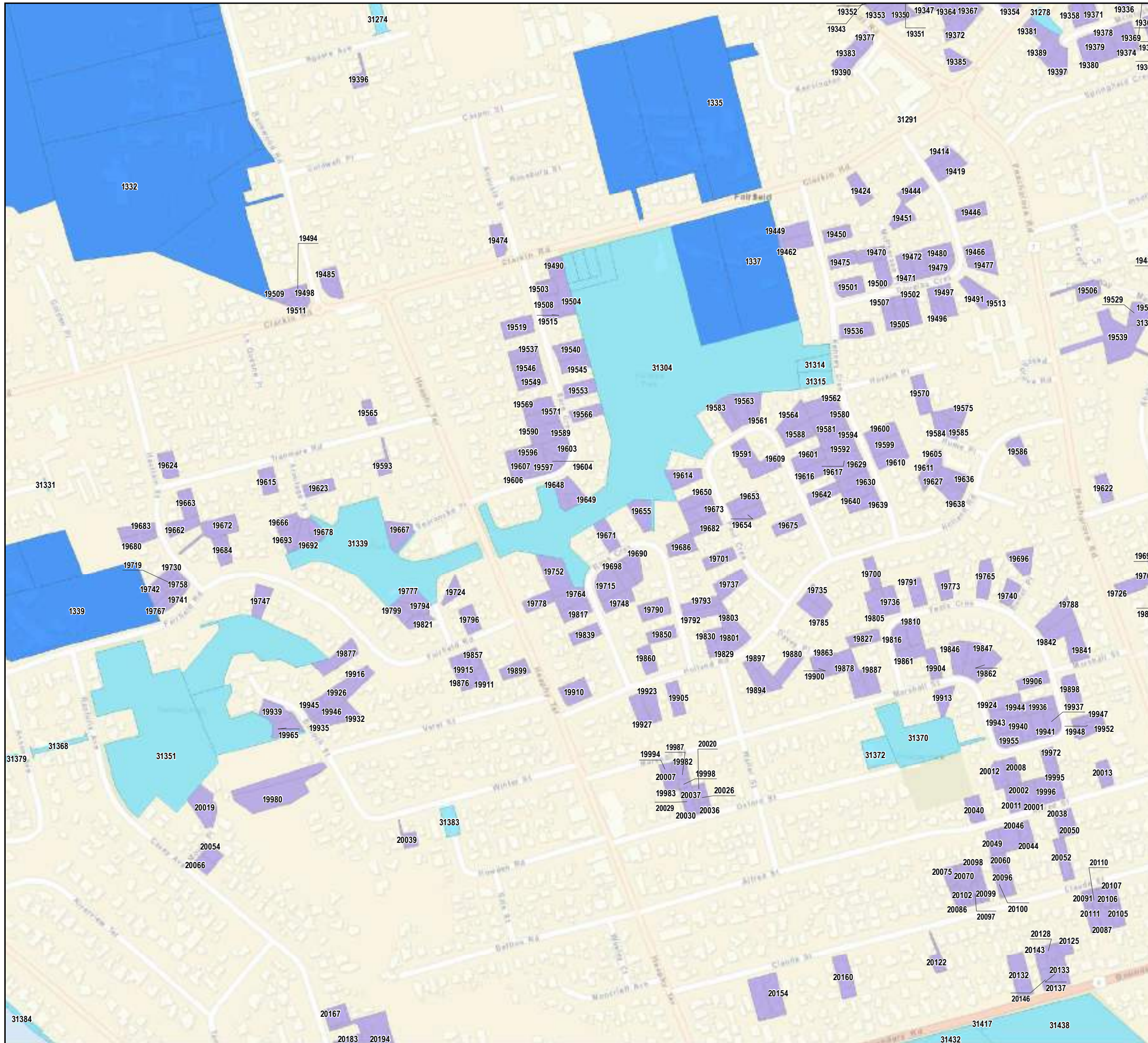
**Waikato-Tainui
Crown Asset Audit
Urban Enlargement Sheet 132**
(Confidential, for discussion purposes only)

- Waikato-Tainui Area of Interest
- Waikato-Tainui Raupatu Areas
- Tamaki Makaurau RFR Area
- Pare Hauraki RFR Area
- Maniapoto Area of Interest
- Core Crown Land**
- Crown Forestry License
- Department of Conservation
- Ministry of Education
- Land Information New Zealand
- New Zealand Defence Force
- Land Information New Zealand - Landbank
- Other Core Crown Land
- Non-core Crown Land**
- New Zealand Transport Agency
- Universities and other Educational Facilities
- Housing New Zealand
- Other Non-core Crown Land
- Council land
- Council-owned company



This Crown asset audit:
 *Reflects Te Arawhiti's preliminary understanding of Crown land holdings within the Waikato-Tainui area of interest without site-by-site confirmation or analysis by administering agencies;
 *Is based on the best available data as at June 2019; and
 *Does not signal the availability of the sites listed for Treaty settlement purposes.

Data Sources:
 Topographic and Cadastral information; Land Information New Zealand, Crown Copyright Reserved.
 Cartography: Jacobs New Zealand, June 2020
 Map Sources: Esri, HERE, Garmin, USGS, Intermap, INCREMENT P, NRCan, Esri Japan, METI, Esri China (Hong Kong), Esri Korea, Esri (Thailand), NGCC, (c) OpenStreetMap contributors, and the GIS User Community



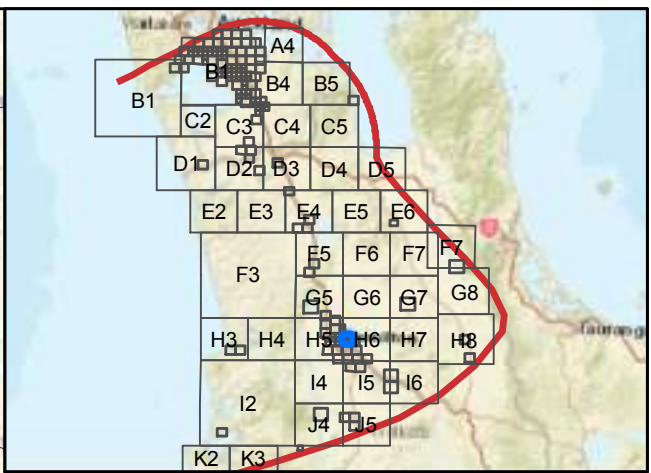
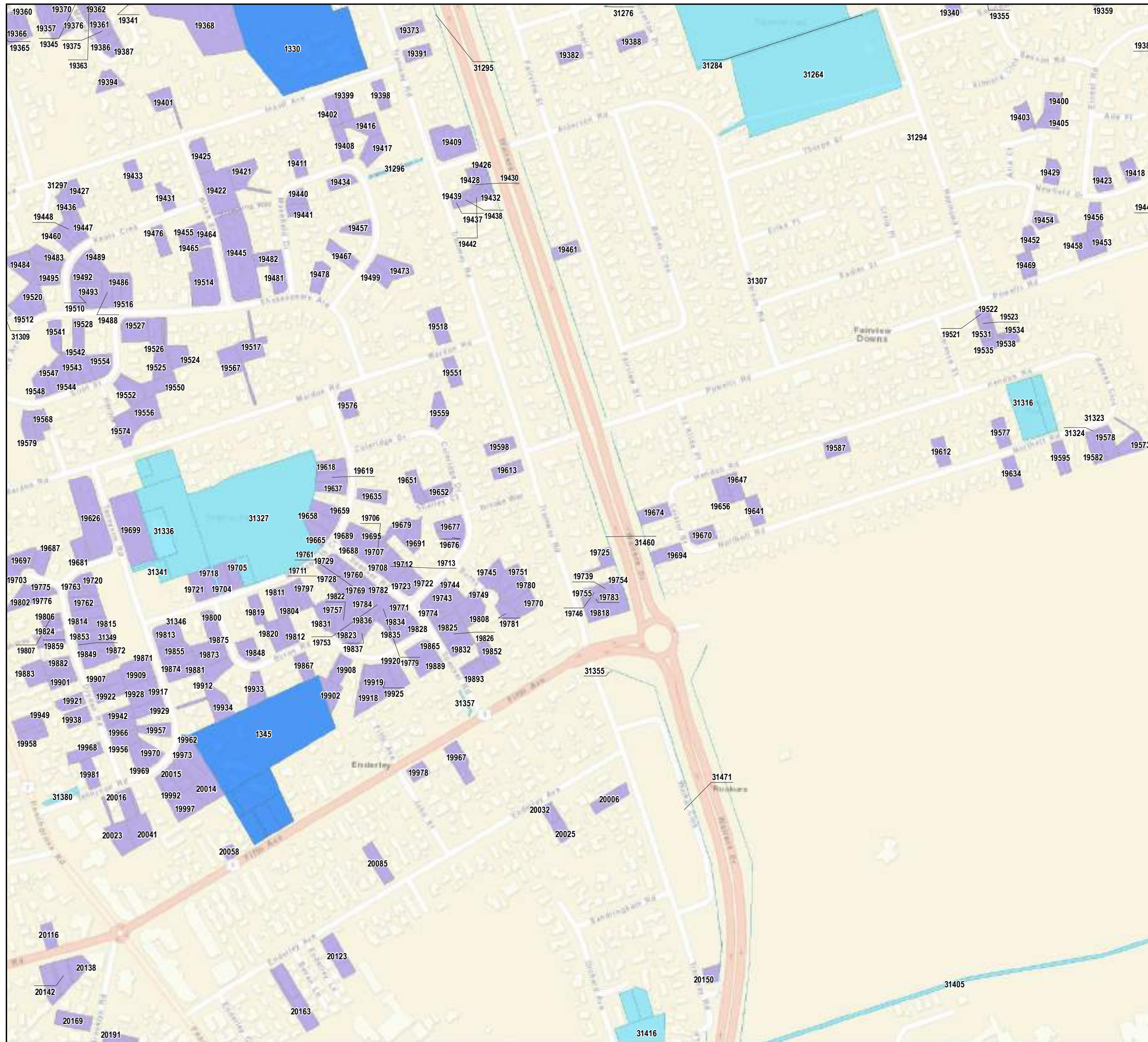
Waikato-Tainui Crown Asset Audit Urban Enlargement Sheet 133 (Confidential, for discussion purposes only)

- Waikato-Tainui Area of Interest
 - Waikato-Tainui Raupatu Areas
 - Tamaki Makaurau RFR Area
 - Pare Hauraki RFR Area
 - Maniapoto Area of Interest
- Core Crown Land**
- Crown Forestry License
 - Department of Conservation
 - Ministry of Education
 - Land Information New Zealand
 - New Zealand Defence Force
 - Land Information New Zealand - Landbank
 - Other Core Crown Land
- Non-core Crown Land**
- New Zealand Transport Agency
 - Universities and other Educational Facilities
 - Housing New Zealand
 - Other Non-core Crown Land
 - Council land
 - Council-owned company



This Crown asset audit:
 *Reflects Te Arawhiti's preliminary understanding of Crown land holdings within the Waikato-Tainui area of interest without site-by-site confirmation or analysis by administering agencies;
 *Is based on the best available data as at June 2019; and
 *Does not signal the availability of the sites listed for Treaty settlement purposes.

Data Sources:
 Topographic and Cadastral information: Land Information New Zealand, Crown Copyright Reserved.
 Cartography: Jacobs New Zealand, June 2020
 Map Sources: Esri, HERE, Garmin, USGS, Intermap, INCREMENT P, NRCan, Esri Japan, METI, Esri China (Hong Kong), Esri Korea, Esri (Thailand), NGCC, (c) OpenStreetMap contributors, and the GIS User Community



Waikato-Tainui Crown Asset Audit Urban Enlargement Sheet 134

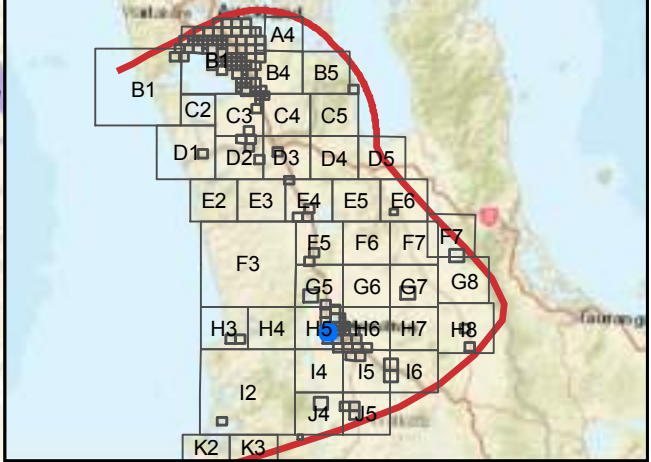
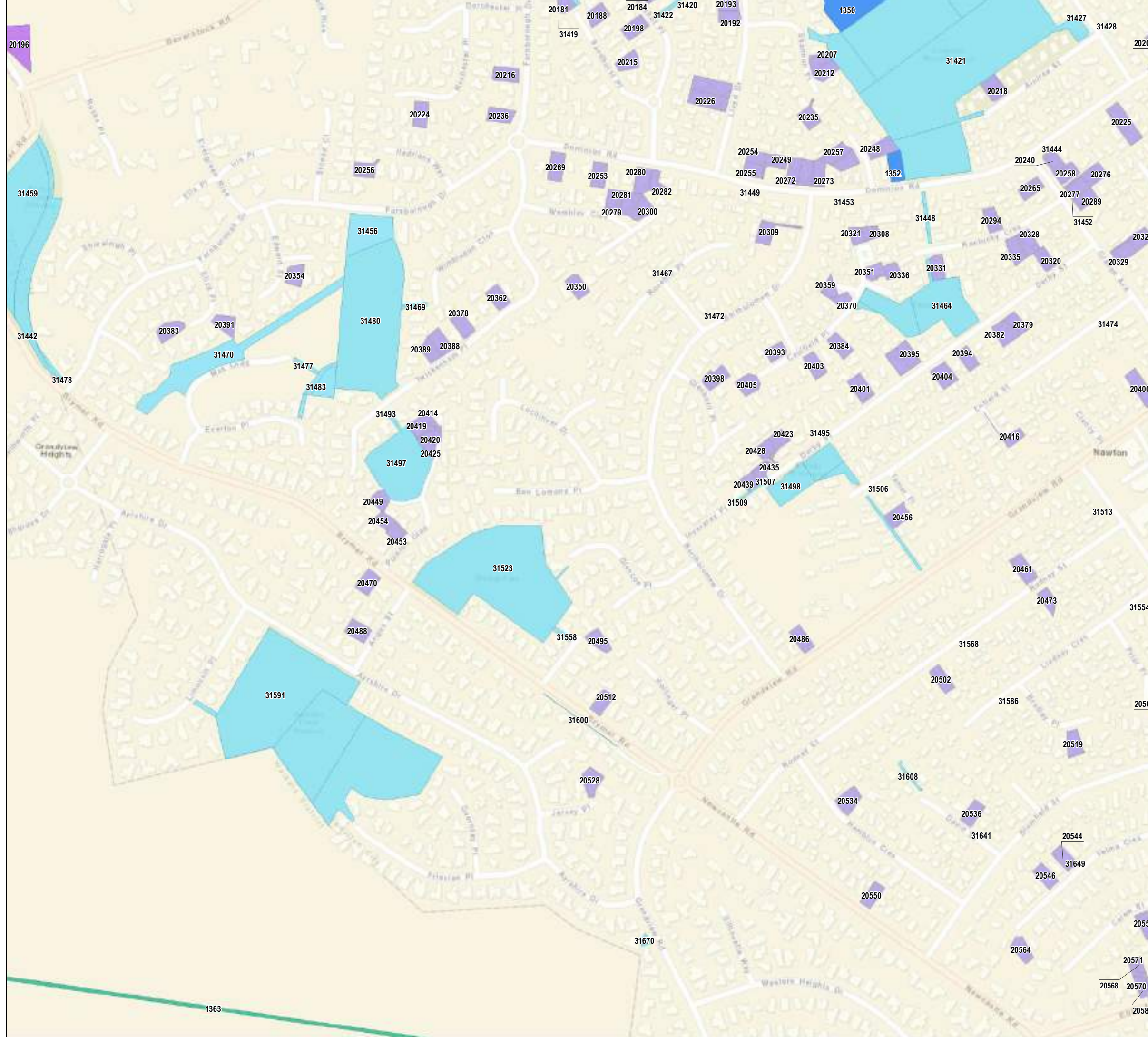
(Confidential, for discussion purposes only)

- Waikato-Tainui Area of Interest
- Waikato-Tainui Raupatu Areas
- Tamaki Makaurau RFR Area
- Pare Hauraki RFR Area
- Maniapoto Area of Interest
- Core Crown Land**
 - Crown Forestry License
 - Department of Conservation
 - Ministry of Education
 - Land Information New Zealand
 - New Zealand Defence Force
 - Land Information New Zealand - Landbank
 - Other Core Crown Land
- Non-core Crown Land**
 - New Zealand Transport Agency
 - Universities and other Educational Facilities
 - Housing New Zealand
 - Other Non-core Crown Land
 - Council land
 - Council-owned company



This Crown asset audit:
 *Reflects Te Arawhiti's preliminary understanding of Crown land holdings within the Waikato-Tainui area of interest without site-by-site confirmation or analysis by administering agencies;
 *Is based on the best available data as at June 2019; and
 *Does not signal the availability of the sites listed for Treaty settlement purposes.

Data Sources:
 Topographic and Cadastral information; Land Information New Zealand, Crown Copyright Reserved.
 Cartography: Jacobs New Zealand, June 2020
 Map Sources: Esri, HERE, Garmin, USGS, Intermap, INCREMENT P, NRCan, Esri Japan, METI, Esri China (Hong Kong), Esri Korea, Esri (Thailand), NGCC, (c) OpenStreetMap contributors, and the GIS User Community



Waikato-Tainui Crown Asset Audit Urban Enlargement Sheet 135

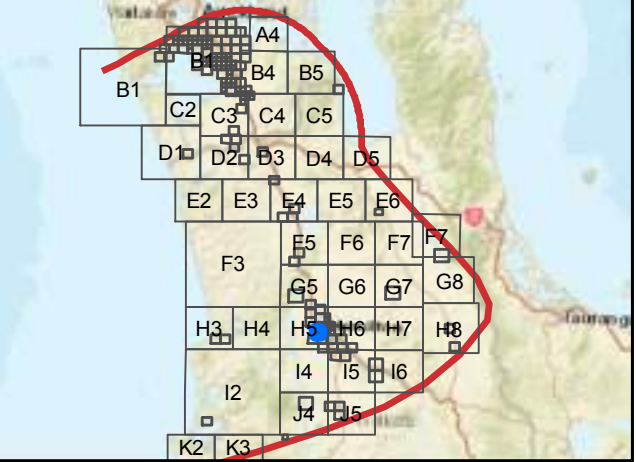
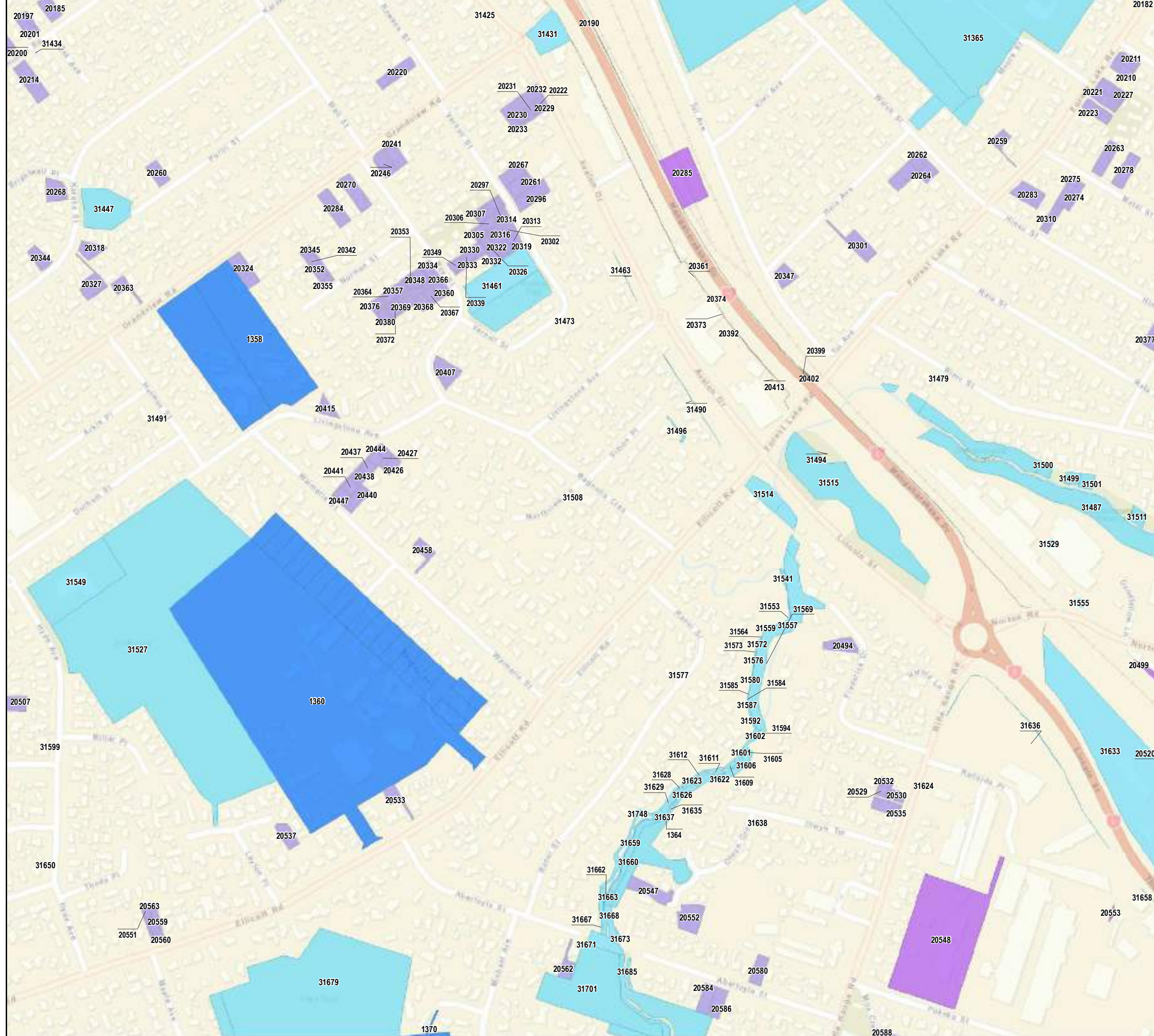
(Confidential, for discussion purposes only)

- Waikato-Tainui Area of Interest
- Waikato-Tainui Raupatu Areas
- Tamaki Makaurau RFR Area
- Pare Hauraki RFR Area
- Maniapoto Area of Interest
- Core Crown Land**
- Crown Forestry License
- Department of Conservation
- Ministry of Education
- Land Information New Zealand
- New Zealand Defence Force
- Land Information New Zealand - Landbank
- Other Core Crown Land
- Non-core Crown Land**
- New Zealand Transport Agency
- Universities and other Educational Facilities
- Housing New Zealand
- Other Non-core Crown Land
- Council land
- Council-owned company



This Crown asset audit:
 *Reflects Te Arawhiti's preliminary understanding of Crown land holdings within the Waikato-Tainui area of interest without site-by-site confirmation or analysis by administering agencies;
 *Is based on the best available data as at June 2019; and
 *Does not signal the availability of the sites listed for Treaty settlement purposes.

Data Sources:
 Topographic and Cadastral information; Land Information New Zealand, Crown Copyright Reserved.
 Cartography: Jacobs New Zealand, June 2020
 Map Sources: Esri, HERE, Garmin, USGS, Intermap, INCREMENT P, NRCan, Esri Japan, METI, Esri China (Hong Kong), Esri Korea, Esri (Thailand), NGCC, (c) OpenStreetMap contributors, and the GIS User Community



Waikato-Tainui Crown Asset Audit Urban Enlargement Sheet 136

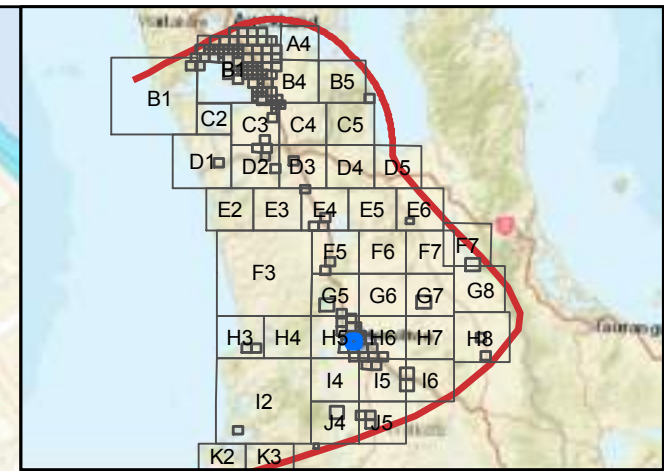
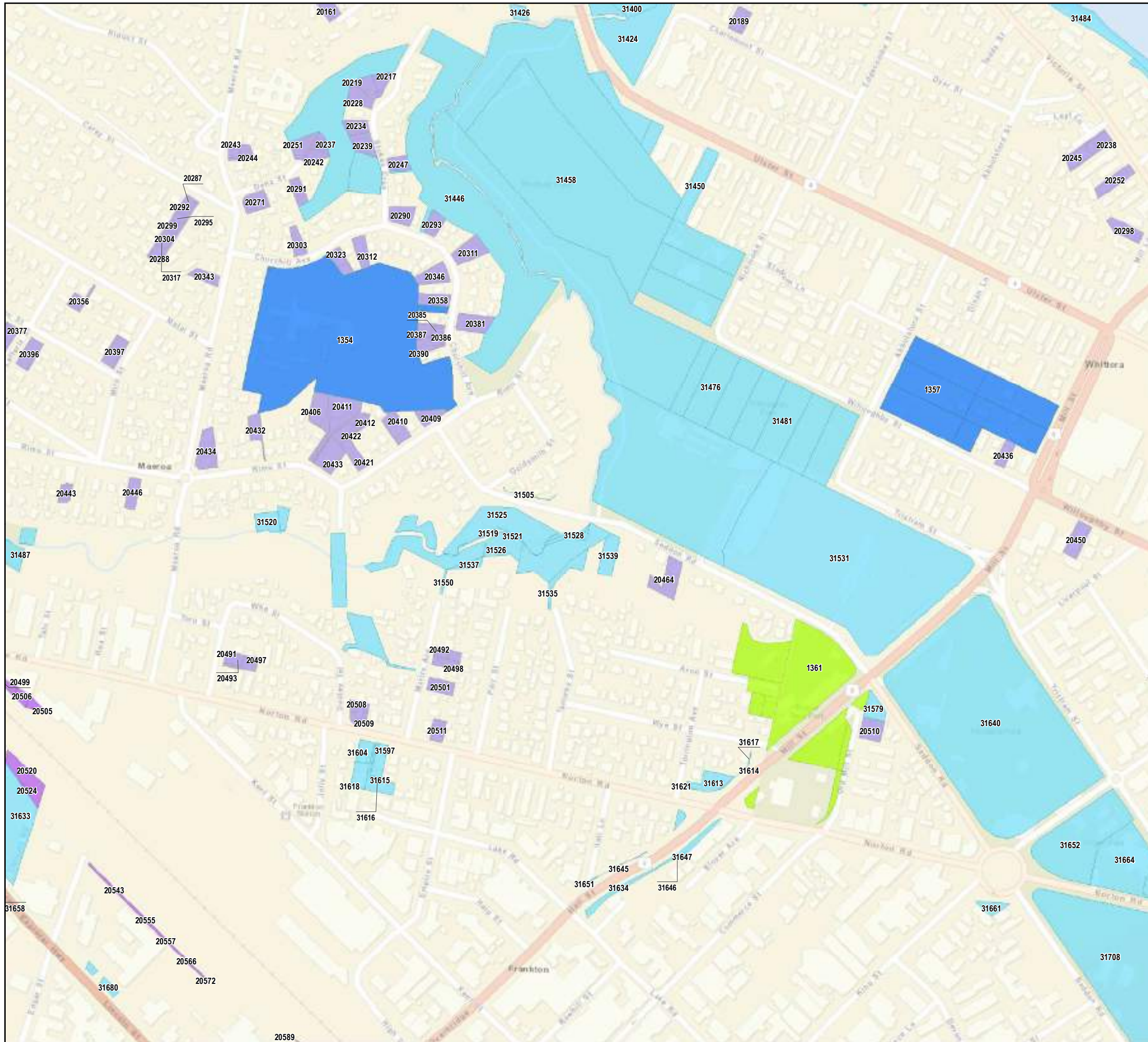
(Confidential, for discussion purposes only)

- Waikato-Tainui Area of Interest
- Waikato-Tainui Raupatu Areas
- Tamaki Makaurau RFR Area
- Pare Hauraki RFR Area
- Maniapoto Area of Interest
- Core Crown Land**
- Crown Forestry License
- Department of Conservation
- Ministry of Education
- Land Information New Zealand
- New Zealand Defence Force
- Land Information New Zealand - Landbank
- Other Core Crown Land
- Non-core Crown Land**
- New Zealand Transport Agency
- Universities and other Educational Facilities
- Housing New Zealand
- Other Non-core Crown Land
- Council land
- Council-owned company



This Crown asset audit:
 *Reflects Te Arawhiti's preliminary understanding of Crown land holdings within the Waikato-Tainui area of interest without site-by-site confirmation or analysis by administering agencies;
 *Is based on the best available data as at June 2019; and
 *Does not signal the availability of the sites listed for Treaty settlement purposes.

Data Sources:
 Topographic and Cadastral information; Land Information New Zealand, Crown Copyright Reserved.
 Cartography: Jacobs New Zealand, June 2020
 Map Sources: Esri, HERE, Garmin, USGS, Intermap, INCREMENT P, NRCan, Esri Japan, METI, Esri China (Hong Kong), Esri Korea, Esri (Thailand), NGCC, (c) OpenStreetMap contributors, and the GIS User Community



Waikato-Tainui Crown Asset Audit Urban Enlargement Sheet 137

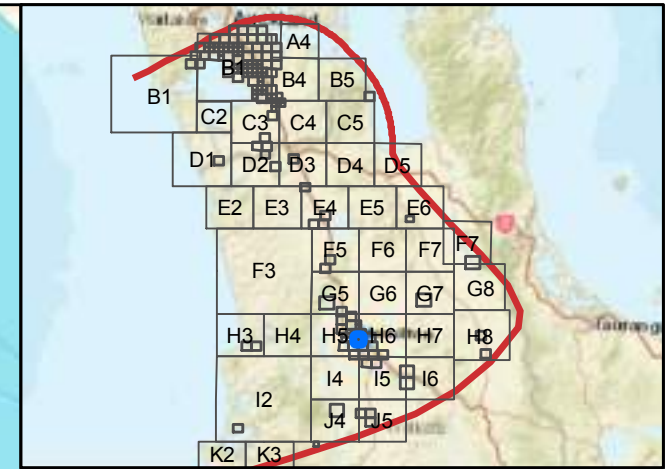
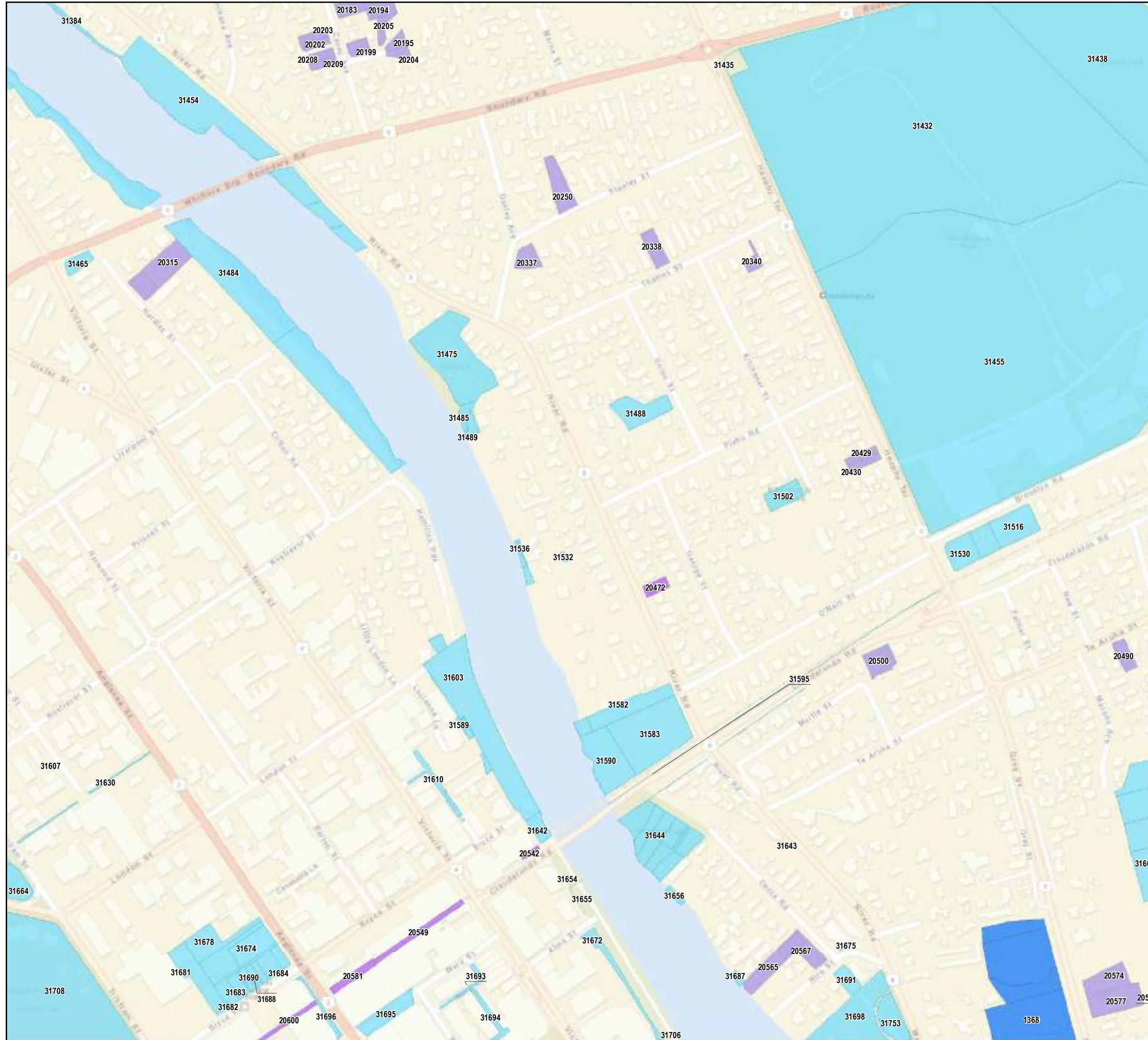
(Confidential, for discussion purposes only)

- Waikato-Tainui Area of Interest
 - Waikato-Tainui Raupatu Areas
 - Tamaki Makaurau RFR Area
 - Pare Hauraki RFR Area
 - Maniapoto Area of Interest
- Core Crown Land**
- Crown Forestry License
 - Department of Conservation
 - Ministry of Education
 - Land Information New Zealand
 - New Zealand Defence Force
 - Land Information New Zealand - Landbank
 - Other Core Crown Land
- Non-core Crown Land**
- New Zealand Transport Agency
 - Universities and other Educational Facilities
 - Housing New Zealand
 - Other Non-core Crown Land
 - Council land
 - Council-owned company



This Crown asset audit:
 *Reflects Te Arawhiti's preliminary understanding of Crown land holdings within the Waikato-Tainui area of interest without site-by-site confirmation or analysis by administering agencies;
 *Is based on the best available data as at June 2019; and
 *Does not signal the availability of the sites listed for Treaty settlement purposes.

Data Sources:
 Topographic and Cadastral information; Land Information New Zealand, Crown Copyright Reserved.
 Cartography: Jacobs New Zealand, June 2020
 Map Sources: Esri, HERE, Garmin, USGS, Intermap, INCREMENT P, NRCan, Esri Japan, METI, Esri China (Hong Kong), Esri Korea, Esri (Thailand), NGCC, (c) OpenStreetMap contributors, and the GIS User Community



Waikato-Tainui Crown Asset Audit Urban Enlargement Sheet 138

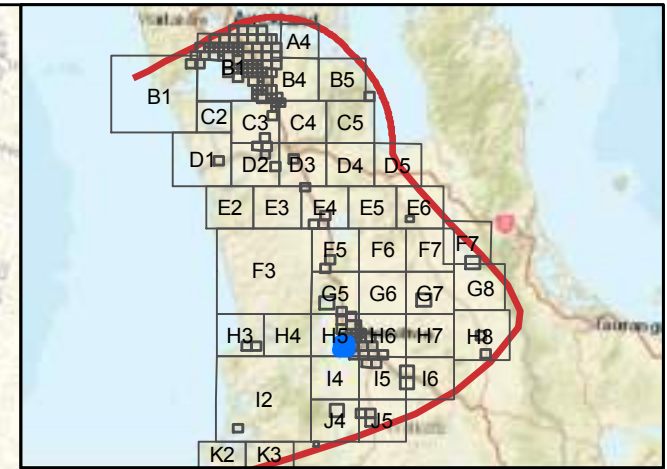
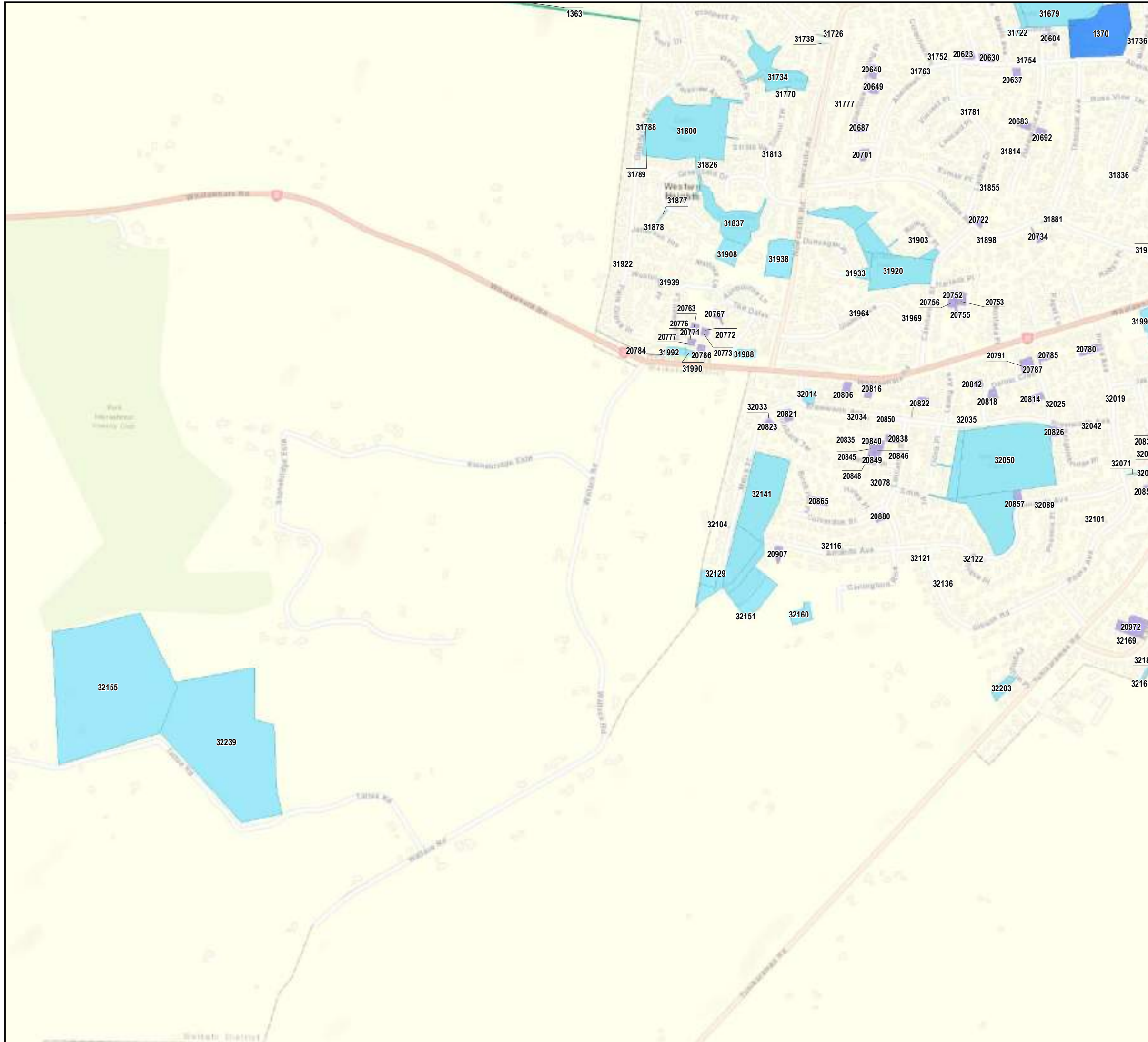
(Confidential, for discussion purposes only)

- Waikato-Tainui Area of Interest
- Waikato-Tainui Raupatu Areas
- Tamaki Makaurau RFR Area
- Pare Hauraki RFR Area
- Maniapoto Area of Interest
- Core Crown Land**
- Crown Forestry License
- Department of Conservation
- Ministry of Education
- Land Information New Zealand
- New Zealand Defence Force
- Land Information New Zealand - Landbank
- Other Core Crown Land
- Non-core Crown Land**
- New Zealand Transport Agency
- Universities and other Educational Facilities
- Housing New Zealand
- Other Non-core Crown Land
- Council land
- Council-owned company



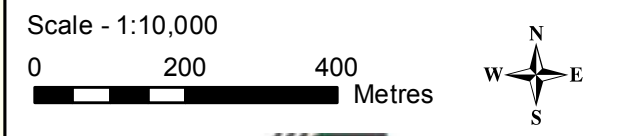
This Crown asset audit:
 *Reflects Te Arawhiti's preliminary understanding of Crown land holdings within the Waikato-Tainui area of interest without site-by-site confirmation or analysis by administering agencies;
 *Is based on the best available data as at June 2019; and
 *Does not signal the availability of the sites listed for Treaty settlement purposes.

Data Sources:
 Topographic and Cadastral information; Land Information New Zealand, Crown Copyright Reserved.
 Cartography: Jacobs New Zealand, June 2020
 Map Sources: Esri, HERE, Garmin, USGS, Intermap, INCREMENT P, NRCan, Esri Japan, METI, Esri China (Hong Kong), Esri Korea, Esri (Thailand), NGCC, (c) OpenStreetMap contributors, and the GIS User Community



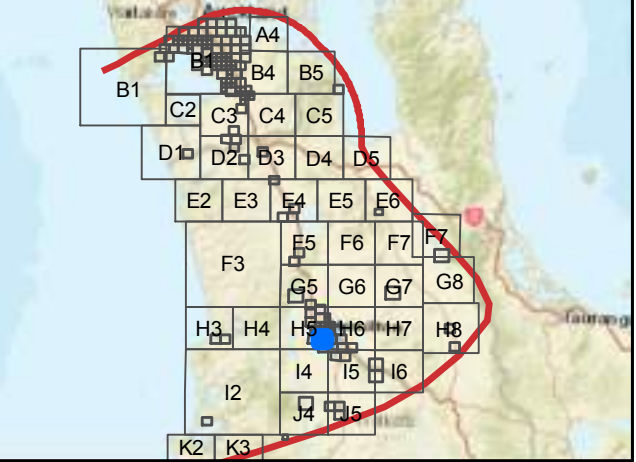
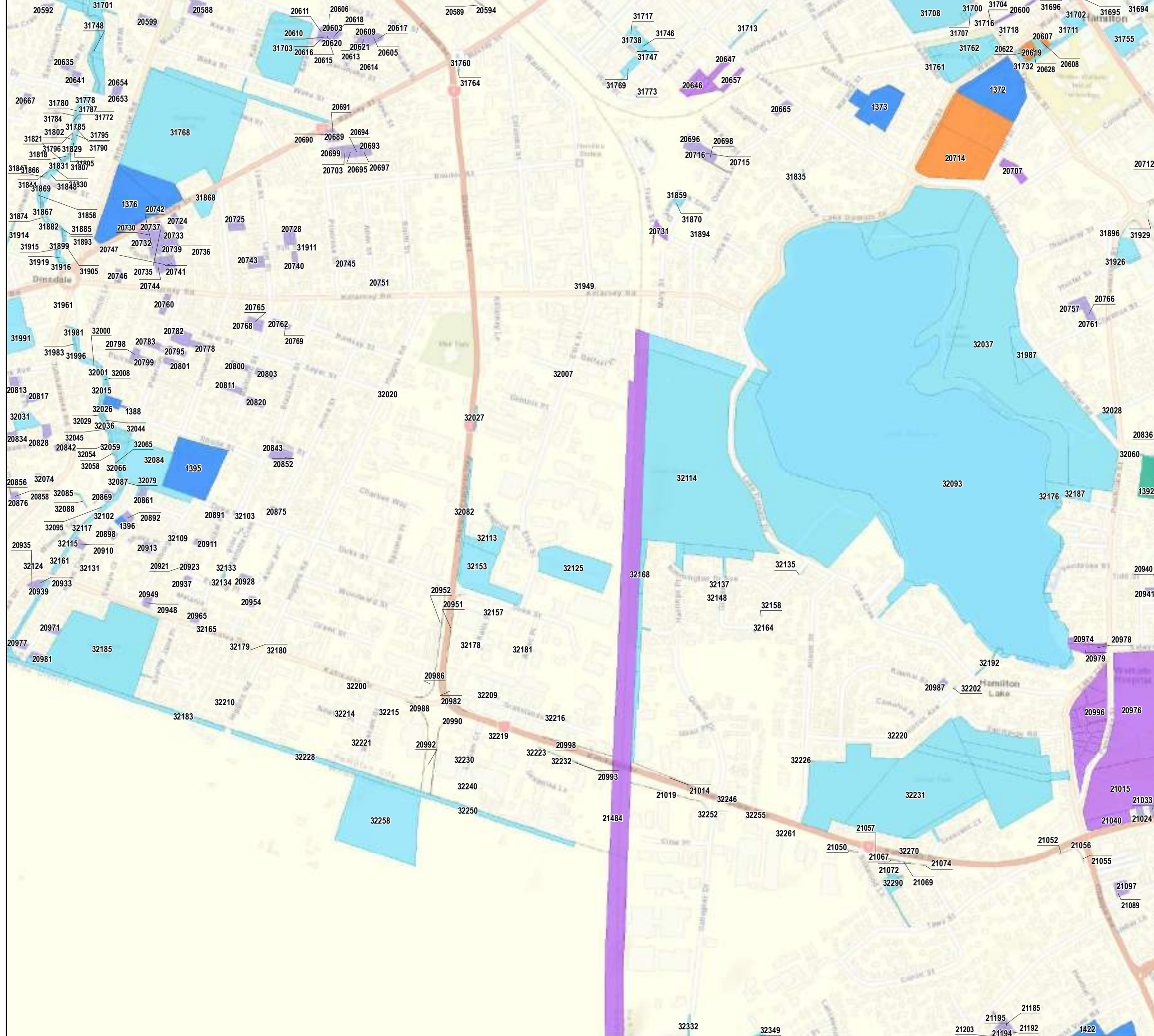
Waikato-Tainui Crown Asset Audit Urban Enlargement Sheet 141 (Confidential, for discussion purposes only)

- Waikato-Tainui Area of Interest
- Waikato-Tainui Raupatu Areas
- Tamaki Makaurau RFR Area
- Pare Hauraki RFR Area
- Maniapoto Area of Interest
- Core Crown Land**
- Crown Forestry License
- Department of Conservation
- Ministry of Education
- Land Information New Zealand
- New Zealand Defence Force
- Land Information New Zealand - Landbank
- Other Core Crown Land
- Non-core Crown Land**
- New Zealand Transport Agency
- Universities and other Educational Facilities
- Housing New Zealand
- Other Non-core Crown Land
- Council land
- Council-owned company



This Crown asset audit:
 *Reflects Te Arawhiti's preliminary understanding of Crown land holdings within the Waikato-Tainui area of interest without site-by-site confirmation or analysis by administering agencies;
 *Is based on the best available data as at June 2019; and
 *Does not signal the availability of the sites listed for Treaty settlement purposes.

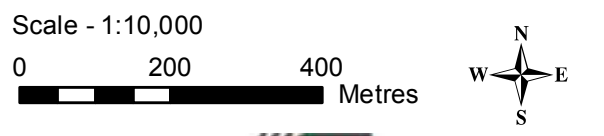
Data Sources:
 Topographic and Cadastral information; Land Information New Zealand, Crown Copyright Reserved.
 Cartography: Jacobs New Zealand, June 2020
 Map Sources: Esri, HERE, Garmin, USGS, Intermap, INCREMENT P, NRCan, Esri Japan, METI, Esri China (Hong Kong), Esri Korea, Esri (Thailand), NGCC, (c) OpenStreetMap contributors, and the GIS User Community



Waikato-Tainui Crown Asset Audit Urban Enlargement Sheet 142

(Confidential, for discussion purposes only)

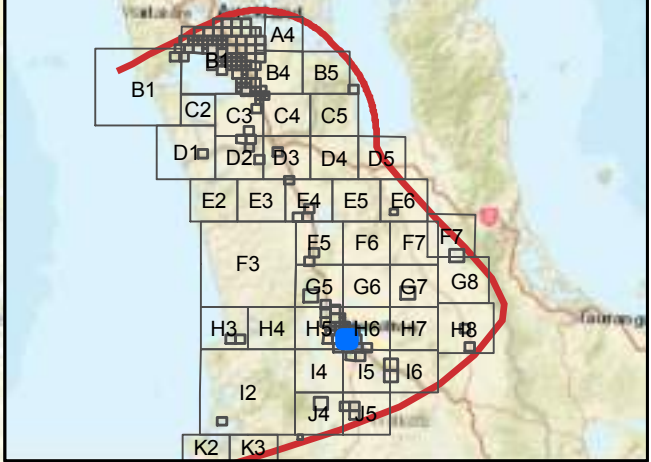
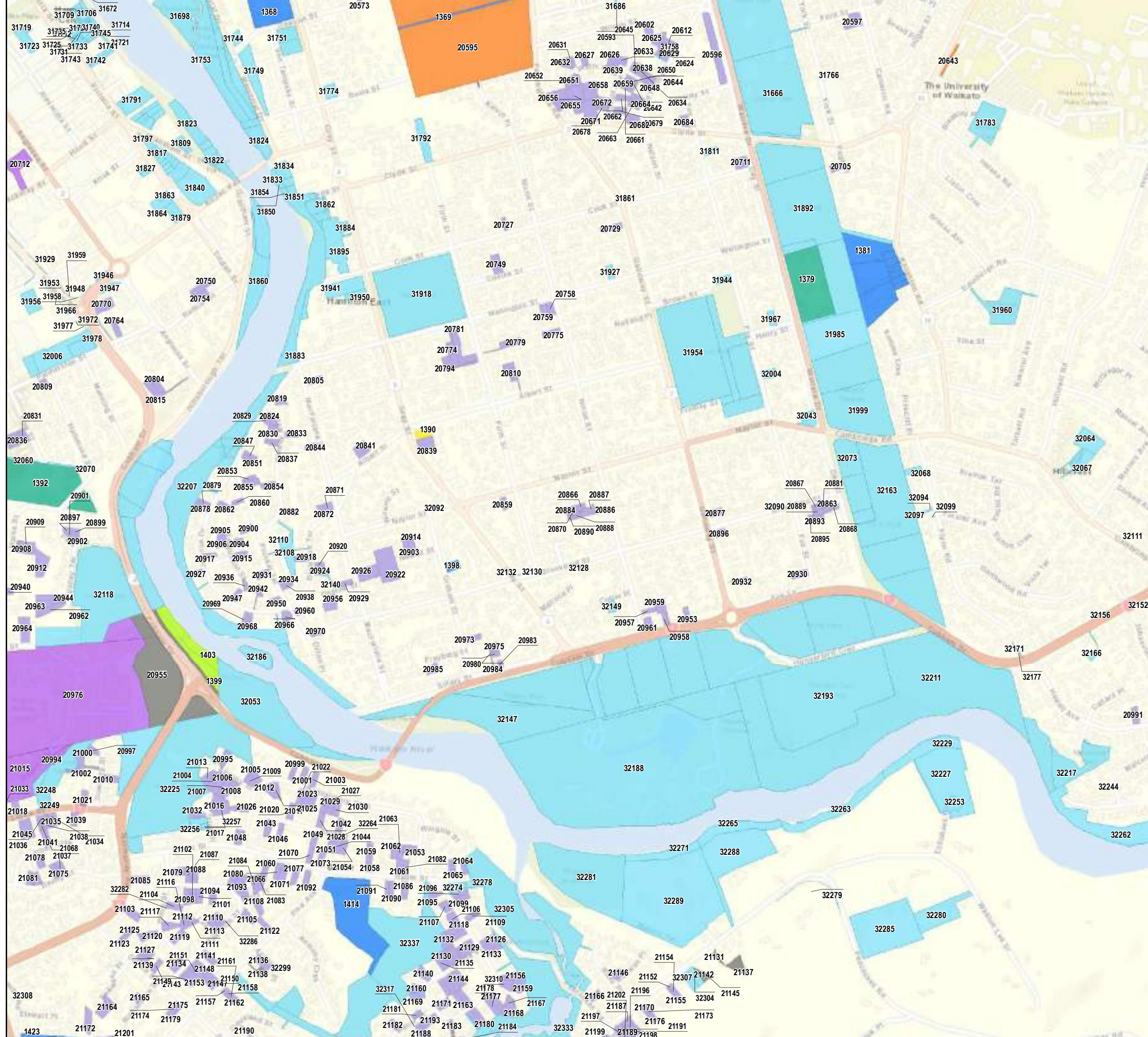
- Waikato-Tainui Area of Interest
 - Waikato-Tainui Raupatu Areas
 - Tamaki Makaurau RFR Area
 - Pare Hauraki RFR Area
 - Maniapoto Area of Interest
- Core Crown Land**
- Crown Forestry License
 - Department of Conservation
 - Ministry of Education
 - Land Information New Zealand
 - New Zealand Defence Force
 - Land Information New Zealand - Landbank
 - Other Core Crown Land
- Non-core Crown Land**
- New Zealand Transport Agency
 - Universities and other Educational Facilities
 - Housing New Zealand
 - Other Non-core Crown Land
 - Council land
 - Council-owned company



This Crown asset audit:

- *Reflects Te Arawhiti's preliminary understanding of Crown land holdings within the Waikato-Tainui area of interest without site-by-site confirmation or analysis by administering agencies;
- *Is based on the best available data as at June 2019; and
- *Does not signal the availability of the sites listed for Treaty settlement purposes.

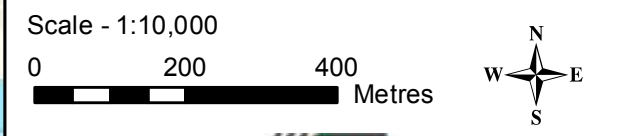
Data Sources:
Topographic and Cadastral information; Land Information New Zealand, Crown Copyright Reserved.
Cartography: Jacobs New Zealand, June 2020
Map Sources: Esri, HERE, Garmin, USGS, Intermap, INCREMENT P, NRCan, Esri Japan, METI, Esri China (Hong Kong), Esri Korea, Esri (Thailand), NGCC, (c) OpenStreetMap contributors, and the GIS User Community



Waikato-Tainui Crown Asset Audit Urban Enlargement Sheet 143

(Confidential, for discussion purposes only)

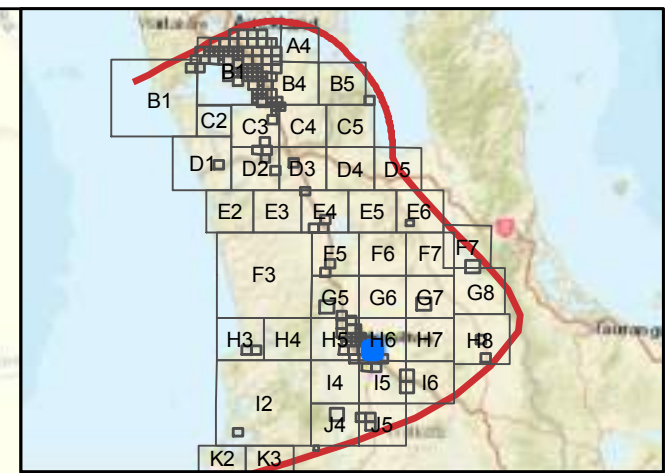
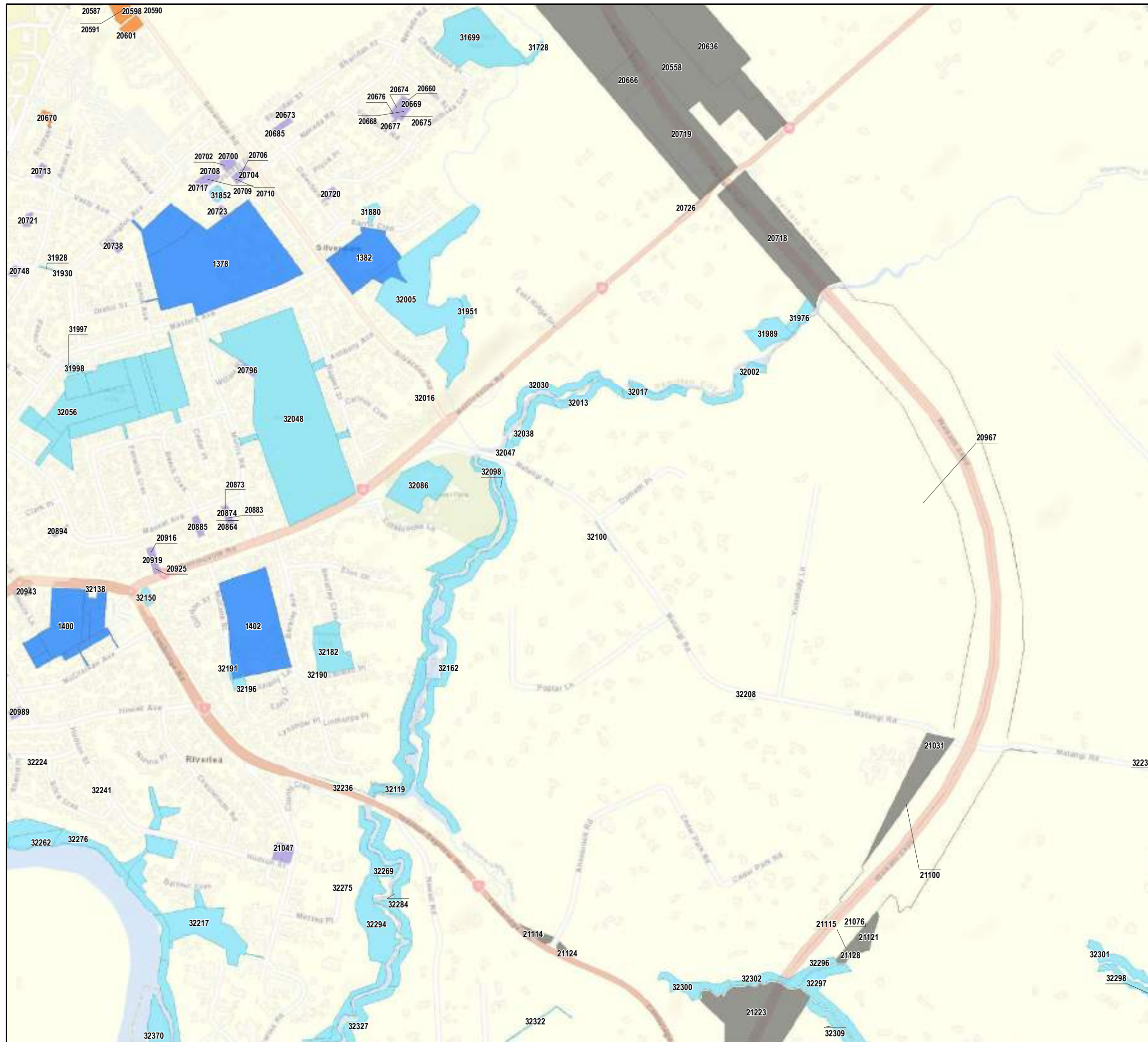
- Waikato-Tainui Area of Interest
 - Waikato-Tainui Raupatu Areas
 - Tamaki Makaurau RFR Area
 - Pare Hauraki RFR Area
 - Maniapoto Area of Interest
- Core Crown Land**
- Crown Forestry License
 - Department of Conservation
 - Ministry of Education
 - Land Information New Zealand
 - New Zealand Defence Force
 - Land Information New Zealand - Landbank
 - Other Core Crown Land
- Non-core Crown Land**
- New Zealand Transport Agency
 - Universities and other Educational Facilities
 - Housing New Zealand
 - Other Non-core Crown Land
 - Council land
 - Council-owned company



This Crown asset audit:

- *Reflects Te Arawhiti's preliminary understanding of Crown land holdings within the Waikato-Tainui area of interest without site-by-site confirmation or analysis by administering agencies;
- *Is based on the best available data as at June 2019; and
- *Does not signal the availability of the sites listed for Treaty settlement purposes.

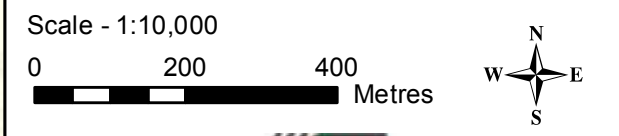
Data Sources:
Topographic and Cadastral information: Land Information New Zealand, Crown Copyright Reserved.
Cartography: Jacobs New Zealand, June 2020
Map Sources: Esri, HERE, Garmin, USGS, Intermap, INCREMENT P, NRCan, Esri Japan, METI, Esri China (Hong Kong), Esri Korea, Esri (Thailand), NGCC, (c) OpenStreetMap contributors, and the GIS User Community



Waikato-Tainui Crown Asset Audit Urban Enlargement Sheet 144

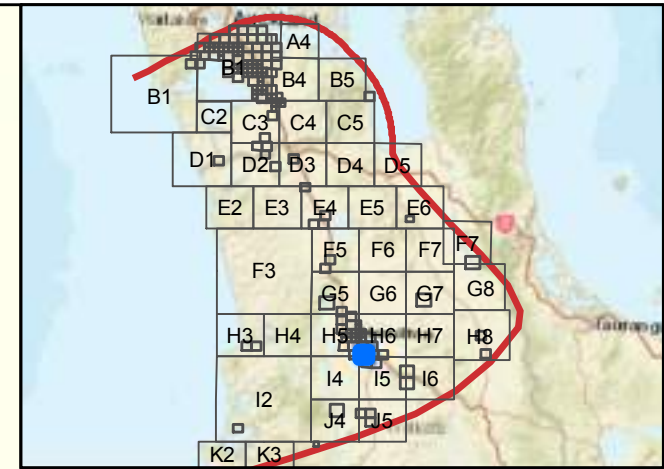
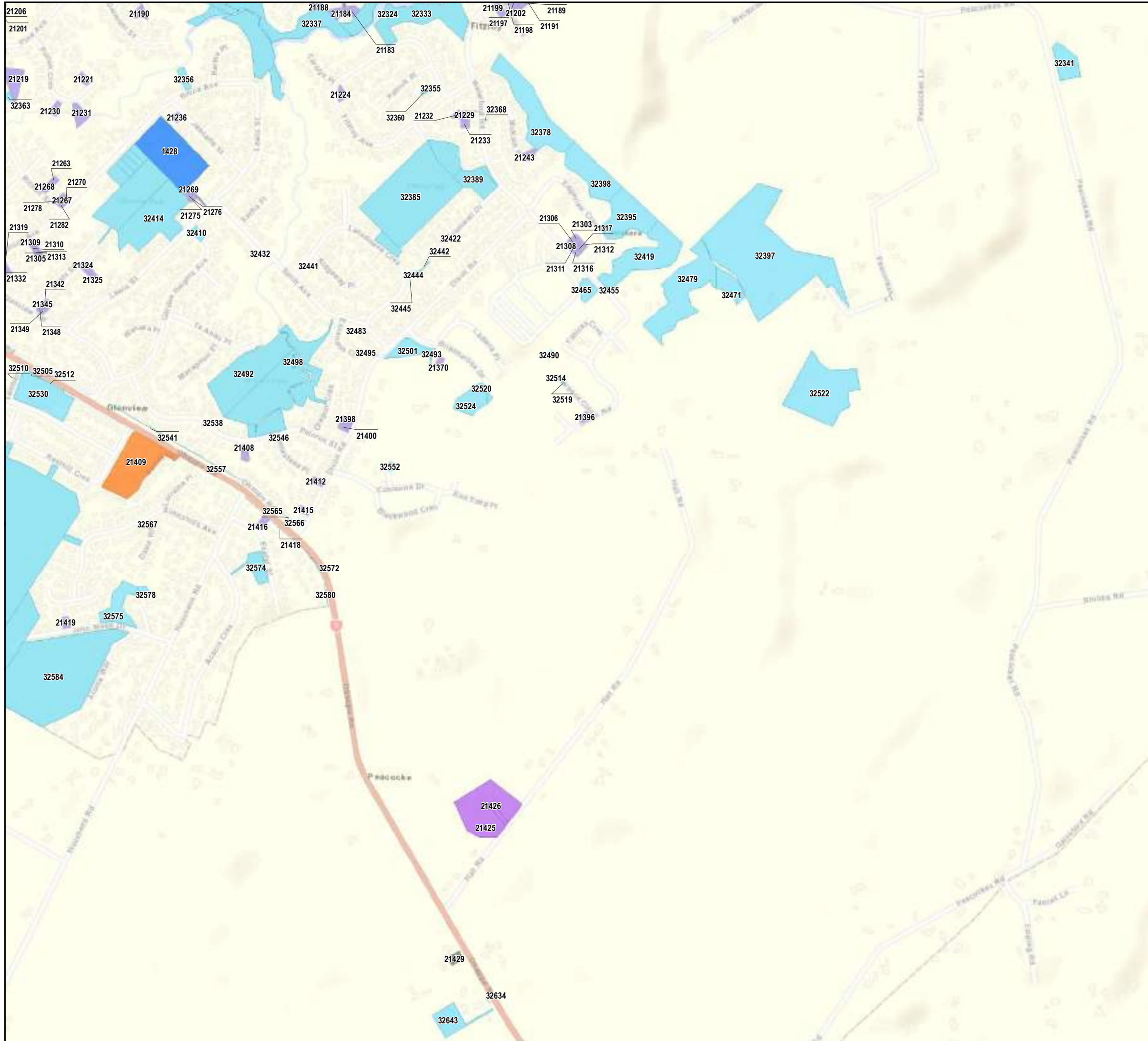
(Confidential, for discussion purposes only)

- Waikato-Tainui Area of Interest
- Waikato-Tainui Raupatu Areas
- Tamaki Makaurau RFR Area
- Pare Hauraki RFR Area
- Maniapoto Area of Interest
- Core Crown Land**
- Crown Forestry License
- Department of Conservation
- Ministry of Education
- Land Information New Zealand
- New Zealand Defence Force
- Land Information New Zealand - Landbank
- Other Core Crown Land
- Non-core Crown Land**
- New Zealand Transport Agency
- Universities and other Educational Facilities
- Housing New Zealand
- Other Non-core Crown Land
- Council land
- Council-owned company



This Crown asset audit:
 *Reflects Te Arawhiti's preliminary understanding of Crown land holdings within the Waikato-Tainui area of interest without site-by-site confirmation or analysis by administering agencies;
 *Is based on the best available data as at June 2019; and
 *Does not signal the availability of the sites listed for Treaty settlement purposes.

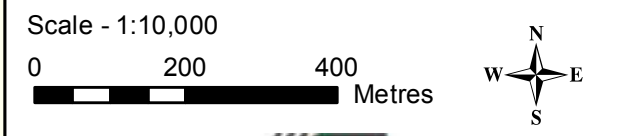
Data Sources:
 Topographic and Cadastral information; Land Information New Zealand, Crown Copyright Reserved.
 Cartography: Jacobs New Zealand, June 2020
 Map Sources: Esri, HERE, Garmin, USGS, Intermap, INCREMENT P, NRCan, Esri Japan, METI, Esri China (Hong Kong), Esri Korea, Esri (Thailand), NGCC, (c) OpenStreetMap contributors, and the GIS User Community



Waikato-Tainui Crown Asset Audit Urban Enlargement Sheet 146

(Confidential, for discussion purposes only)

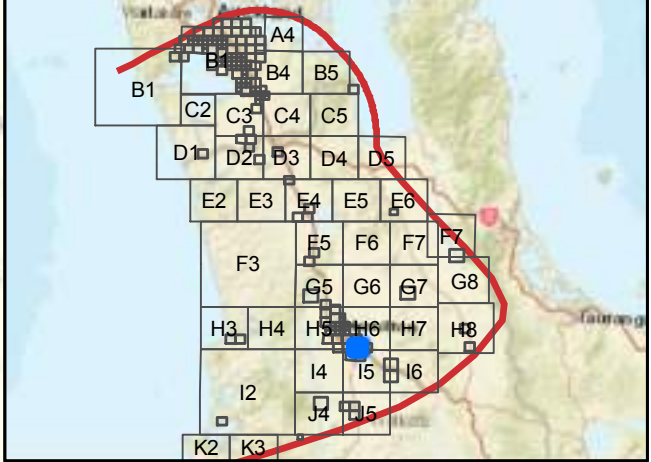
- Waikato-Tainui Area of Interest
 - Waikato-Tainui Raupatu Areas
 - Tamaki Makaurau RFR Area
 - Pare Hauraki RFR Area
 - Maniapoto Area of Interest
- Core Crown Land**
- Crown Forestry License
 - Department of Conservation
 - Ministry of Education
 - Land Information New Zealand
 - New Zealand Defence Force
 - Land Information New Zealand - Landbank
 - Other Core Crown Land
- Non-core Crown Land**
- New Zealand Transport Agency
 - Universities and other Educational Facilities
 - Housing New Zealand
 - Other Non-core Crown Land
 - Council land
 - Council-owned company



This Crown asset audit:

- *Reflects Te Arawhiti's preliminary understanding of Crown land holdings within the Waikato-Tainui area of interest without site-by-site confirmation or analysis by administering agencies;
- *Is based on the best available data as at June 2019; and
- *Does not signal the availability of the sites listed for Treaty settlement purposes.

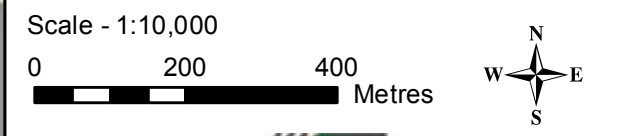
Data Sources:
Topographic and Cadastral information; Land Information New Zealand, Crown Copyright Reserved.
Cartography: Jacobs New Zealand, June 2020
Map Sources: Esri, HERE, Garmin, USGS, Intermap, INCREMENT P, NRCan, Esri Japan, METI, Esri China (Hong Kong), Esri Korea, Esri (Thailand), NGCC, (c) OpenStreetMap contributors, and the GIS User Community



Waikato-Tainui Crown Asset Audit Urban Enlargement Sheet 147

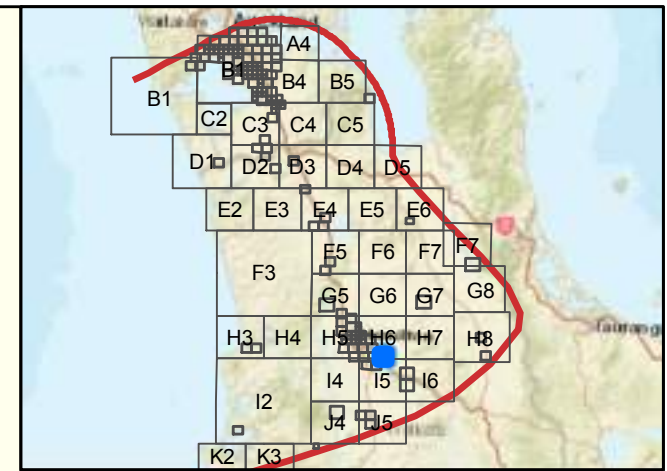
(Confidential, for discussion purposes only)

- Waikato-Tainui Area of Interest
- Waikato-Tainui Raupatu Areas
- Tamaki Makaurau RFR Area
- Pare Hauraki RFR Area
- Maniapoto Area of Interest
- Core Crown Land**
- Crown Forestry License
- Department of Conservation
- Ministry of Education
- Land Information New Zealand
- New Zealand Defence Force
- Land Information New Zealand - Landbank
- Other Core Crown Land
- Non-core Crown Land**
- New Zealand Transport Agency
- Universities and other Educational Facilities
- Housing New Zealand
- Other Non-core Crown Land
- Council land
- Council-owned company



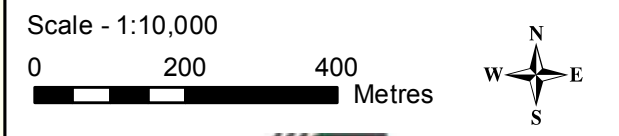
This Crown asset audit:
 *Reflects Te Arawhiti's preliminary understanding of Crown land holdings within the Waikato-Tainui area of interest without site-by-site confirmation or analysis by administering agencies;
 *Is based on the best available data as at June 2019; and
 *Does not signal the availability of the sites listed for Treaty settlement purposes.

Data Sources:
 Topographic and Cadastral information; Land Information New Zealand, Crown Copyright Reserved.
 Cartography: Jacobs New Zealand, June 2020
 Map Sources: Esri, HERE, Garmin, USGS, Intermap, INCREMENT P, NRCan, Esri Japan, METI, Esri China (Hong Kong), Esri Korea, Esri (Thailand), NGCC, (c) OpenStreetMap contributors, and the GIS User Community



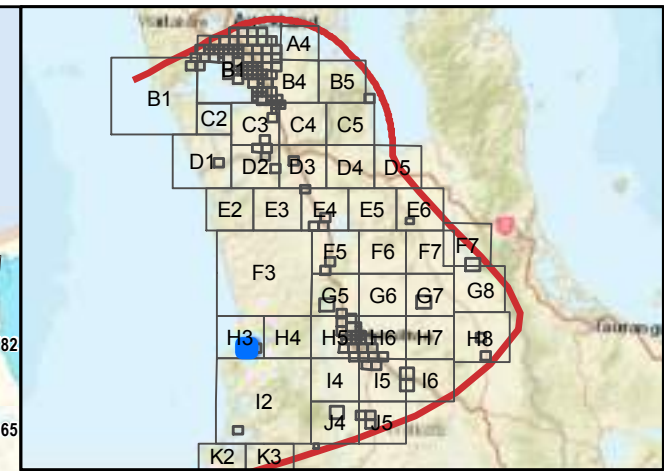
Waikato-Tainui
Crown Asset Audit
Urban Enlargement Sheet 148
 (Confidential, for discussion purposes only)

- Waikato-Tainui Area of Interest
- Waikato-Tainui Raupatu Areas
- Tamaki Makaurau RFR Area
- Pare Hauraki RFR Area
- Maniapoto Area of Interest
- Core Crown Land**
- Crown Forestry License
- Department of Conservation
- Ministry of Education
- Land Information New Zealand
- New Zealand Defence Force
- Land Information New Zealand - Landbank
- Other Core Crown Land
- Non-core Crown Land**
- New Zealand Transport Agency
- Universities and other Educational Facilities
- Housing New Zealand
- Other Non-core Crown Land
- Council land
- Council-owned company



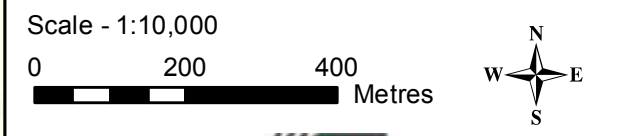
This Crown asset audit:
 *Reflects Te Arawhiti's preliminary understanding of Crown land holdings within the Waikato-Tainui area of interest without site-by-site confirmation or analysis by administering agencies;
 *Is based on the best available data as at June 2019; and
 *Does not signal the availability of the sites listed for Treaty settlement purposes.

Data Sources:
 Topographic and Cadastral information; Land Information New Zealand, Crown Copyright Reserved.
 Cartography: Jacobs New Zealand, June 2020
 Map Sources: Esri, HERE, Garmin, USGS, Intermap, INCREMENT P, NRCan, Esri Japan, METI, Esri China (Hong Kong), Esri Korea, Esri (Thailand), NGCC, (c) OpenStreetMap contributors, and the GIS User Community



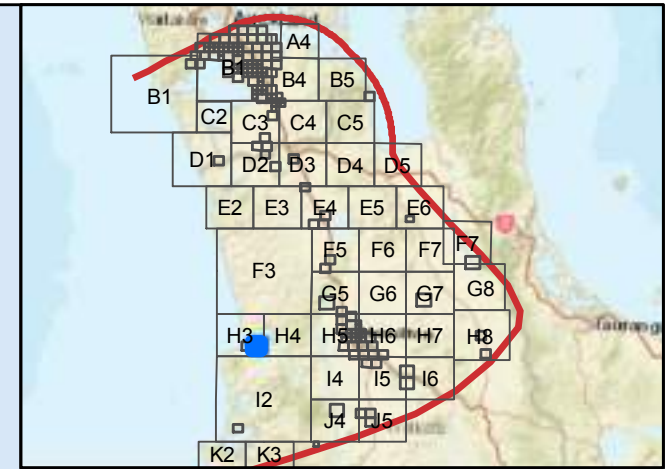
Waikato-Tainui Crown Asset Audit Urban Enlargement Sheet 151 (Confidential, for discussion purposes only)

- Waikato-Tainui Area of Interest
 - Waikato-Tainui Raupatu Areas
 - Tamaki Makaurau RFR Area
 - Pare Hauraki RFR Area
 - Maniapoto Area of Interest
- Core Crown Land**
- Crown Forestry License
 - Department of Conservation
 - Ministry of Education
 - Land Information New Zealand
 - New Zealand Defence Force
 - Land Information New Zealand - Landbank
 - Other Core Crown Land
- Non-core Crown Land**
- New Zealand Transport Agency
 - Universities and other Educational Facilities
 - Housing New Zealand
 - Other Non-core Crown Land
 - Council land
 - Council-owned company



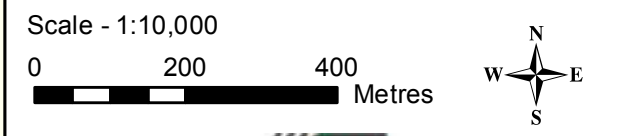
This Crown asset audit:
 *Reflects Te Arawhiti's preliminary understanding of Crown land holdings within the Waikato-Tainui area of interest without site-by-site confirmation or analysis by administering agencies;
 *Is based on the best available data as at June 2019; and
 *Does not signal the availability of the sites listed for Treaty settlement purposes.

Data Sources:
 Topographic and Cadastral information; Land Information New Zealand, Crown Copyright Reserved.
 Cartography: Jacobs New Zealand, June 2020
 Map Sources: Esri, HERE, Garmin, USGS, Intermap, INCREMENT P, NRCan, Esri Japan, METI, Esri China (Hong Kong), Esri Korea, Esri (Thailand), NGCC, (c) OpenStreetMap contributors, and the GIS User Community



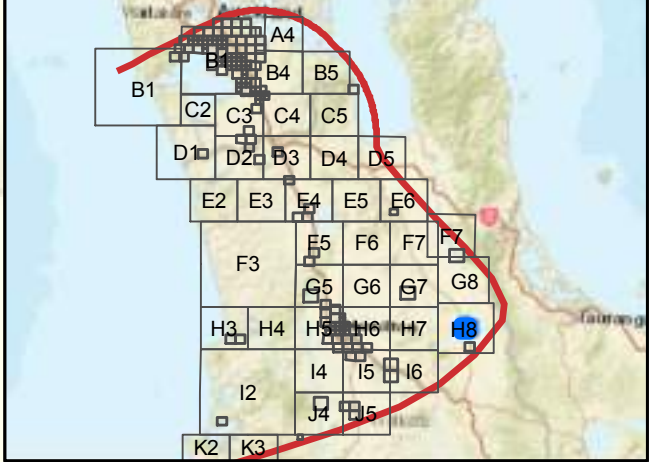
Waikato-Tainui
Crown Asset Audit
Urban Enlargement Sheet 152
 (Confidential, for discussion purposes only)

- Waikato-Tainui Area of Interest
- Waikato-Tainui Raupatu Areas
- Tamaki Makaurau RFR Area
- Pare Hauraki RFR Area
- Maniapoto Area of Interest
- Core Crown Land**
- Crown Forestry License
- Department of Conservation
- Ministry of Education
- Land Information New Zealand
- New Zealand Defence Force
- Land Information New Zealand - Landbank
- Other Core Crown Land
- Non-core Crown Land**
- New Zealand Transport Agency
- Universities and other Educational Facilities
- Housing New Zealand
- Other Non-core Crown Land
- Council land
- Council-owned company



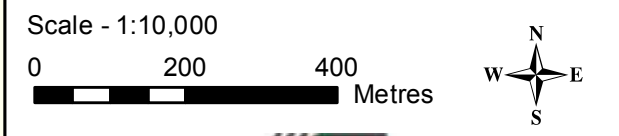
This Crown asset audit:
 *Reflects Te Arawhiti's preliminary understanding of Crown land holdings within the Waikato-Tainui area of interest without site-by-site confirmation or analysis by administering agencies;
 *Is based on the best available data as at June 2019; and
 *Does not signal the availability of the sites listed for Treaty settlement purposes.

Data Sources:
 Topographic and Cadastral information; Land Information New Zealand, Crown Copyright Reserved.
 Cartography: Jacobs New Zealand, June 2020
 Map Sources: Esri, HERE, Garmin, USGS, Intermap, INCREMENT P, NRCan, Esri Japan, METI, Esri China (Hong Kong), Esri Korea, Esri (Thailand), NGCC, (c) OpenStreetMap contributors, and the GIS User Community



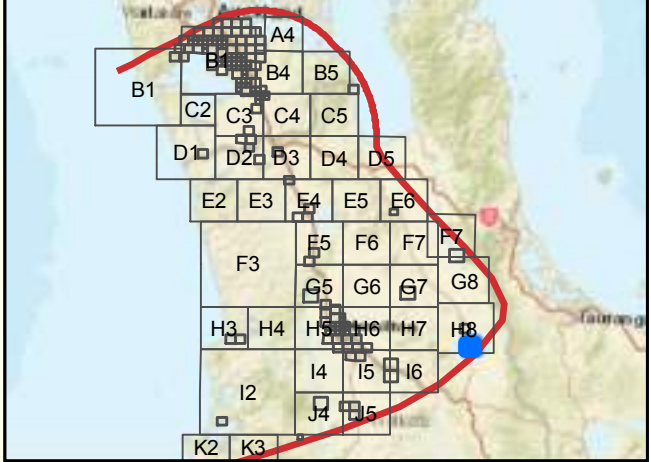
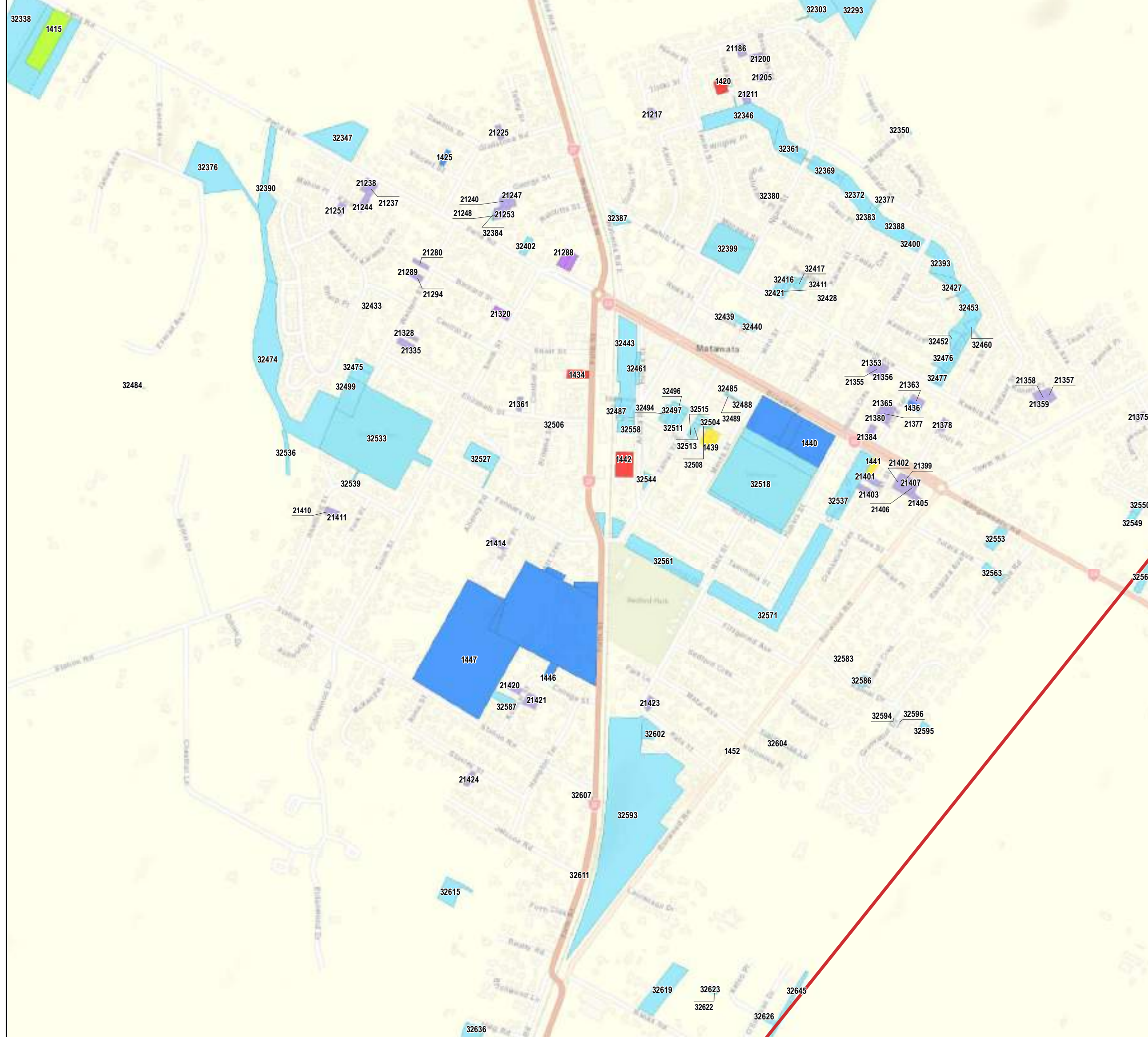
**Waikato-Tainui
Crown Asset Audit
Urban Enlargement Sheet 153**
(Confidential, for discussion purposes only)

- Waikato-Tainui Area of Interest
- Waikato-Tainui Raupatu Areas
- Tamaki Makaurau RFR Area
- Pare Hauraki RFR Area
- Maniapoto Area of Interest
- Core Crown Land**
- Crown Forestry License
- Department of Conservation
- Ministry of Education
- Land Information New Zealand
- New Zealand Defence Force
- Land Information New Zealand - Landbank
- Other Core Crown Land
- Non-core Crown Land**
- New Zealand Transport Agency
- Universities and other Educational Facilities
- Housing New Zealand
- Other Non-core Crown Land
- Council land
- Council-owned company



This Crown asset audit:
 *Reflects Te Arawhiti's preliminary understanding of Crown land holdings within the Waikato-Tainui area of interest without site-by-site confirmation or analysis by administering agencies;
 *Is based on the best available data as at June 2019; and
 *Does not signal the availability of the sites listed for Treaty settlement purposes.

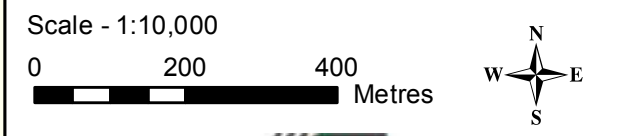
Data Sources:
 Topographic and Cadastral information; Land Information New Zealand, Crown Copyright Reserved.
 Cartography: Jacobs New Zealand, June 2020
 Map Sources: Esri, HERE, Garmin, USGS, Intermap, INCREMENT P, NRCan, Esri Japan, METI, Esri China (Hong Kong), Esri Korea, Esri (Thailand), NGCC, (c) OpenStreetMap contributors, and the GIS User Community



Waikato-Tainui Crown Asset Audit Urban Enlargement Sheet 154

(Confidential, for discussion purposes only)

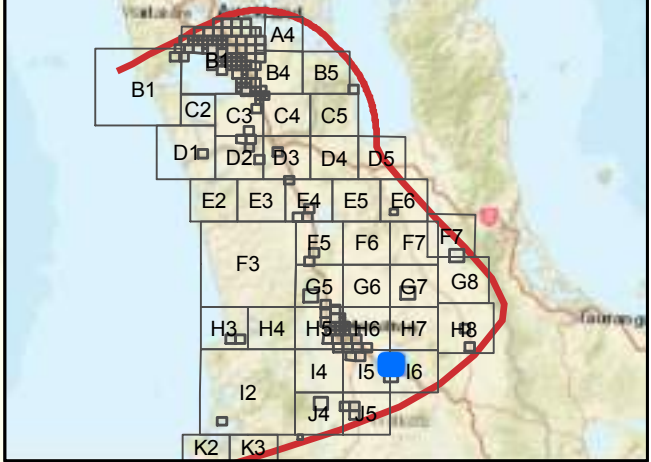
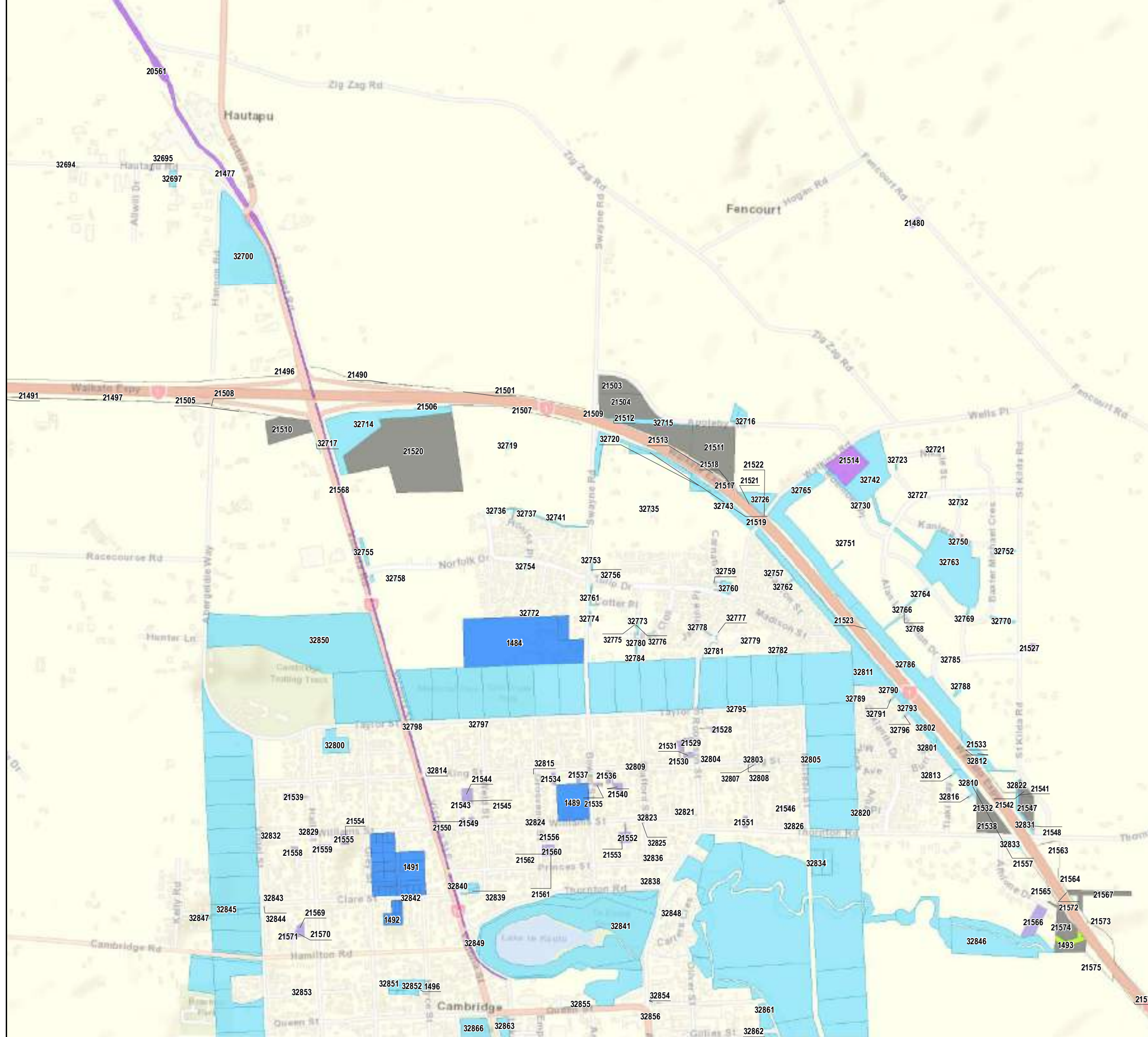
- Waikato-Tainui Area of Interest
 - Waikato-Tainui Raupatu Areas
 - Tamaki Makaurau RFR Area
 - Pare Hauraki RFR Area
 - Maniapoto Area of Interest
- Core Crown Land**
- Crown Forestry License
 - Department of Conservation
 - Ministry of Education
 - Land Information New Zealand
 - New Zealand Defence Force
 - Land Information New Zealand - Landbank
 - Other Core Crown Land
- Non-core Crown Land**
- New Zealand Transport Agency
 - Universities and other Educational Facilities
 - Housing New Zealand
 - Other Non-core Crown Land
 - Council land
 - Council-owned company



This Crown asset audit:

- *Reflects Te Arawhiti's preliminary understanding of Crown land holdings within the Waikato-Tainui area of interest without site-by-site confirmation or analysis by administering agencies;
- *Is based on the best available data as at June 2019; and
- *Does not signal the availability of the sites listed for Treaty settlement purposes.


Data Sources:
Topographic and Cadastral information; Land Information New Zealand, Crown Copyright Reserved.
Cartography: Jacobs New Zealand, June 2020
Map Sources: Esri, HERE, Garmin, USGS, Intermap, INCREMENT P, NRCan, Esri Japan, METI, Esri China (Hong Kong), Esri Korea, Esri (Thailand), NGCC, (c) OpenStreetMap contributors, and the GIS User Community



Waikato-Tainui Crown Asset Audit Urban Enlargement Sheet 155

(Confidential, for discussion purposes only)

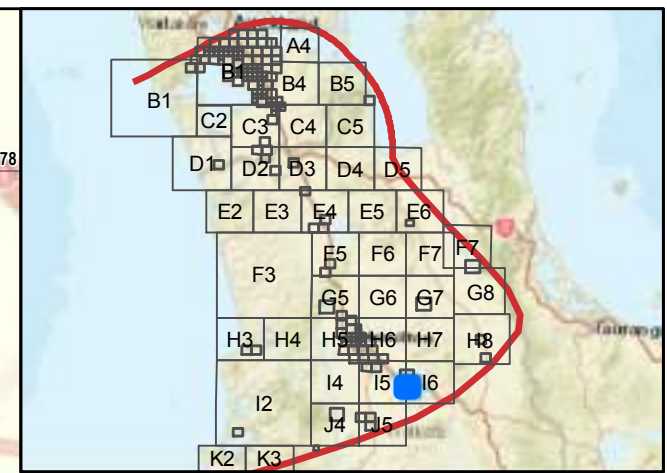
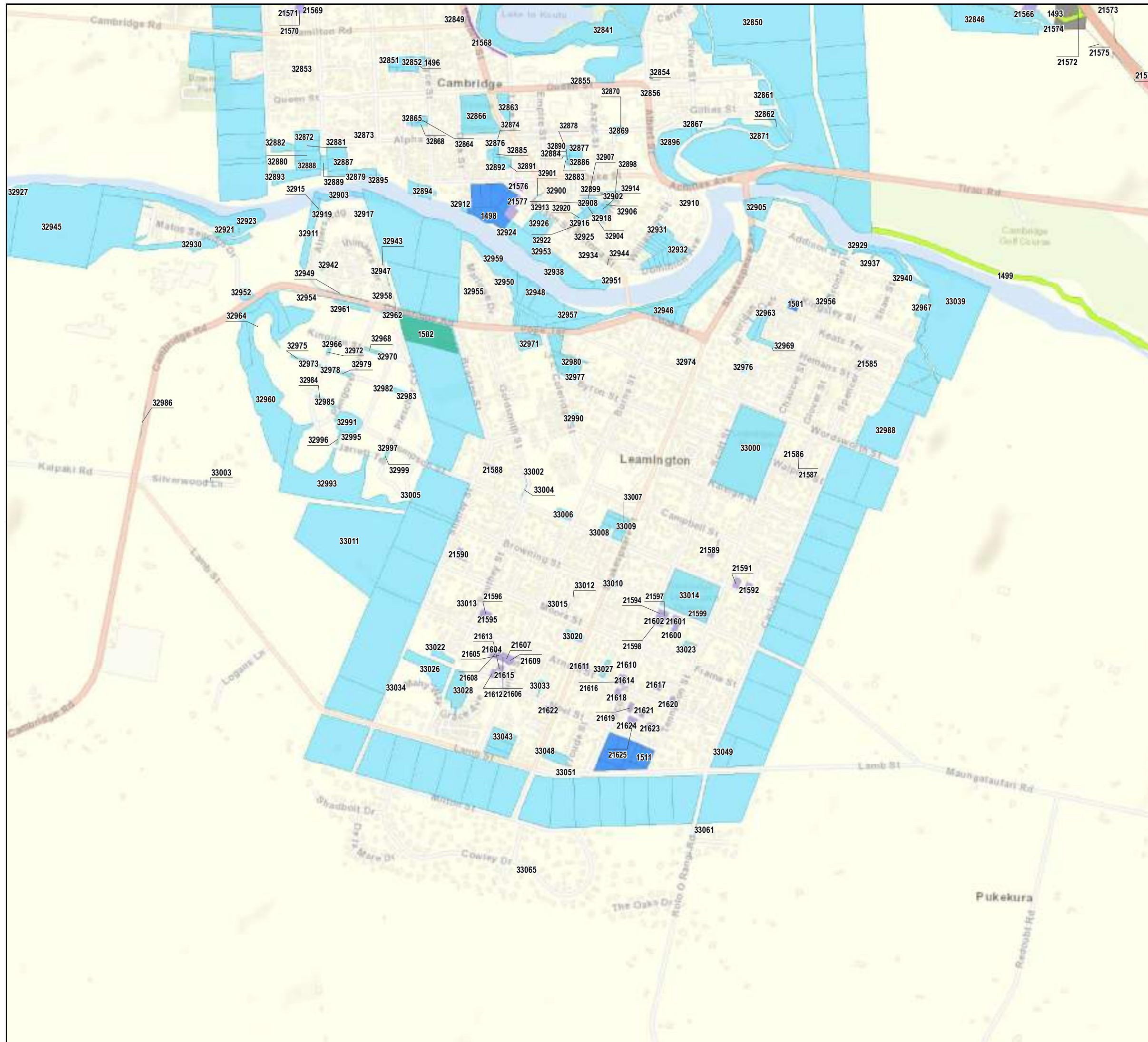
- Waikato-Tainui Area of Interest
 - Waikato-Tainui Raupatu Areas
 - Tamaki Makaurau RFR Area
 - Pare Hauraki RFR Area
 - Maniapoto Area of Interest
- Core Crown Land**
- Crown Forestry License
 - Department of Conservation
 - Ministry of Education
 - Land Information New Zealand
 - New Zealand Defence Force
 - Land Information New Zealand - Landbank
 - Other Core Crown Land
- Non-core Crown Land**
- New Zealand Transport Agency
 - Universities and other Educational Facilities
 - Housing New Zealand
 - Other Non-core Crown Land
 - Council land
 - Council-owned company



This Crown asset audit:

- *Reflects Te Arawhiti's preliminary understanding of Crown land holdings within the Waikato-Tainui area of interest without site-by-site confirmation or analysis by administering agencies;
- *Is based on the best available data as at June 2019; and
- *Does not signal the availability of the sites listed for Treaty settlement purposes.


Data Sources:
Topographic and Cadastral information; Land Information New Zealand, Crown Copyright Reserved.
Cartography: Jacobs New Zealand, June 2020
Map Sources: Esri, HERE, Garmin, USGS, Intermap, INCREMENT P, NRCan, Esri Japan, METI, Esri China (Hong Kong), Esri Korea, Esri (Thailand), NGCC, (c) OpenStreetMap contributors, and the GIS User Community



Waikato-Tainui Crown Asset Audit Urban Enlargement Sheet 156

(Confidential, for discussion purposes only)

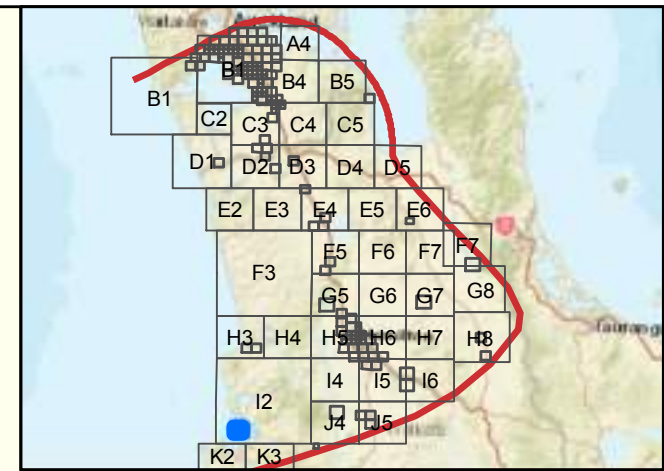
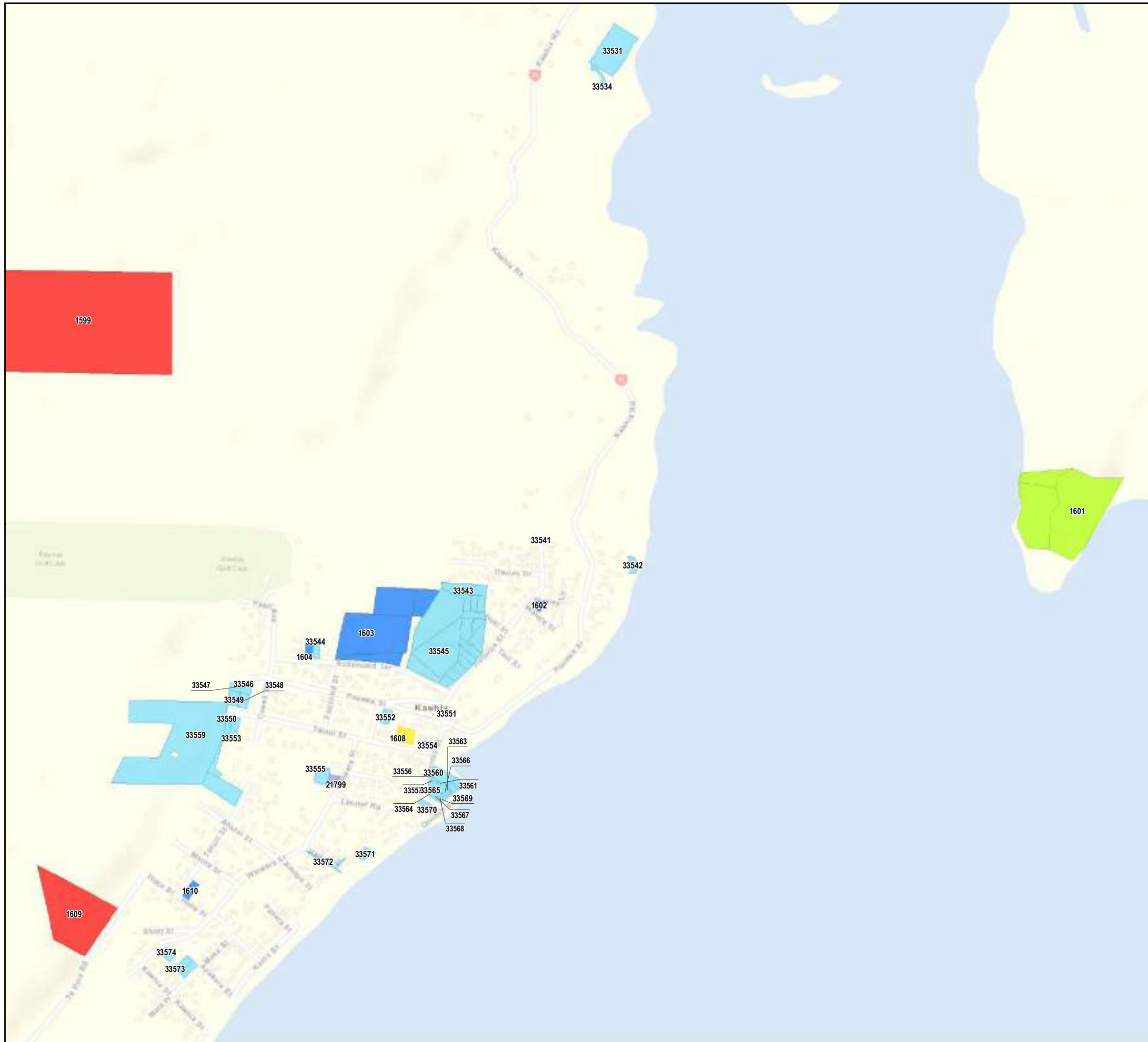
- Waikato-Tainui Area of Interest
 - Waikato-Tainui Raupatu Areas
 - Tamaki Makaurau RFR Area
 - Pare Hauraki RFR Area
 - Maniapoto Area of Interest
- Core Crown Land**
- Crown Forestry License
 - Department of Conservation
 - Ministry of Education
 - Land Information New Zealand
 - New Zealand Defence Force
 - Land Information New Zealand - Landbank
 - Other Core Crown Land
- Non-core Crown Land**
- New Zealand Transport Agency
 - Universities and other Educational Facilities
 - Housing New Zealand
 - Other Non-core Crown Land
 - Council land
 - Council-owned company



This Crown asset audit:

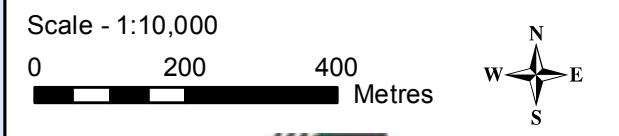
- *Reflects Te Arawhiti's preliminary understanding of Crown land holdings within the Waikato-Tainui area of interest without site-by-site confirmation or analysis by administering agencies;
- *Is based on the best available data as at June 2019; and
- *Does not signal the availability of the sites listed for Treaty settlement purposes.

Data Sources:
Topographic and Cadastral information; Land Information New Zealand, Crown Copyright Reserved.
Cartography: Jacobs New Zealand, June 2020
Map Sources: Esri, HERE, Garmin, USGS, Intermap, INCREMENT P, NRCan, Esri Japan, METI, Esri China (Hong Kong), Esri Korea, Esri (Thailand), NGCC, (c) OpenStreetMap contributors, and the GIS User Community



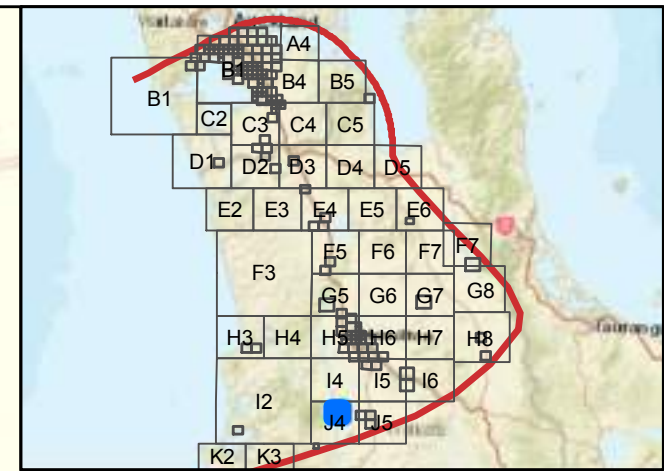
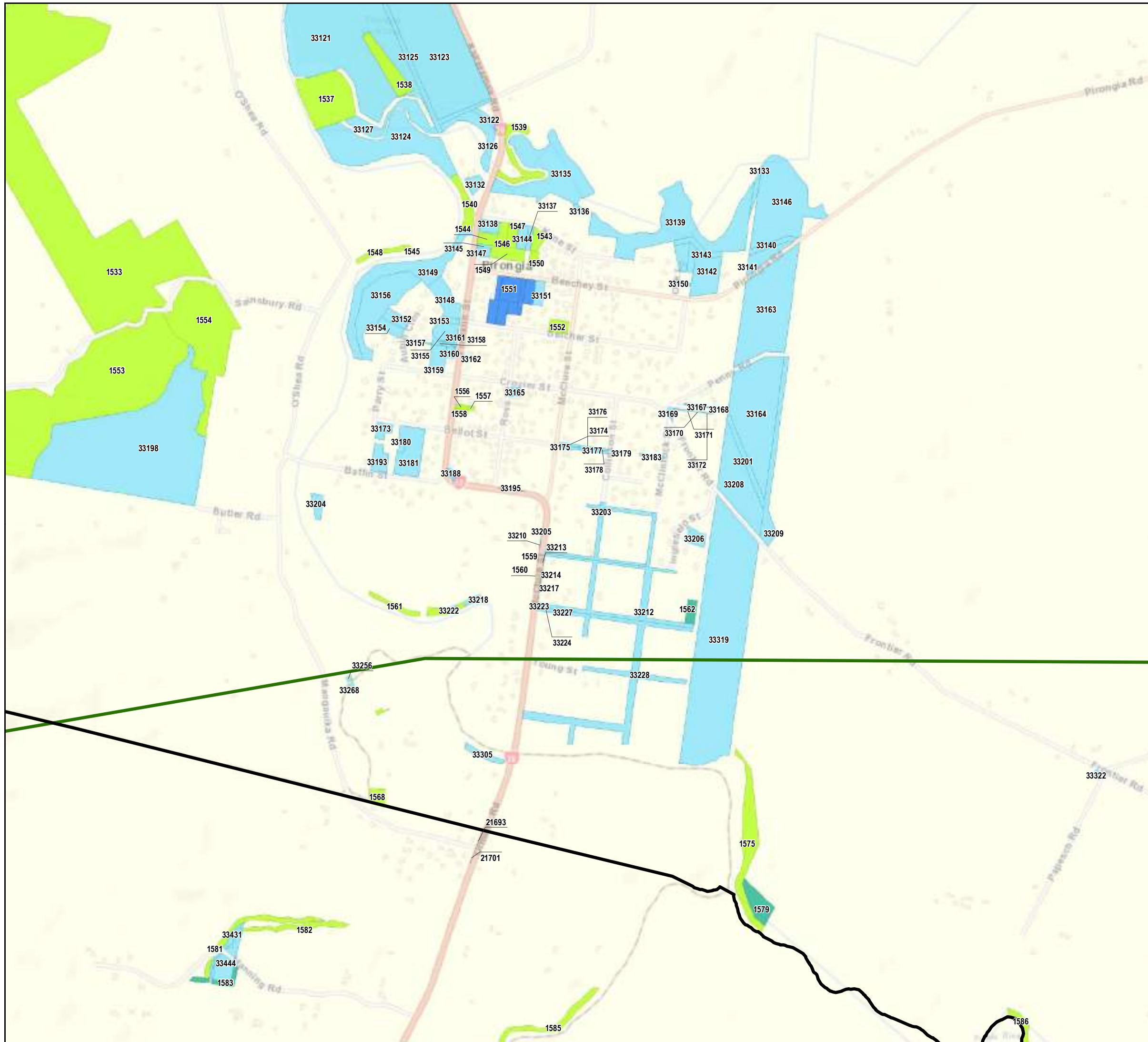
Waikato-Tainui Crown Asset Audit Urban Enlargement Sheet 157 (Confidential, for discussion purposes only)

- Waikato-Tainui Area of Interest
- Waikato-Tainui Raupatu Areas
- Tamaki Makaurau RFR Area
- Pare Hauraki RFR Area
- Maniapoto Area of Interest
- Core Crown Land**
- Crown Forestry License
- Department of Conservation
- Ministry of Education
- Land Information New Zealand
- New Zealand Defence Force
- Land Information New Zealand - Landbank
- Other Core Crown Land
- Non-core Crown Land**
- New Zealand Transport Agency
- Universities and other Educational Facilities
- Housing New Zealand
- Other Non-core Crown Land
- Council land
- Council-owned company



This Crown asset audit:
 *Reflects Te Arawhiti's preliminary understanding of Crown land holdings within the Waikato-Tainui area of interest without site-by-site confirmation or analysis by administering agencies;
 *Is based on the best available data as at June 2019; and
 *Does not signal the availability of the sites listed for Treaty settlement purposes.


Data Sources:
 Topographic and Cadastral information; Land Information New Zealand, Crown Copyright Reserved.
 Cartography: Jacobs New Zealand, June 2020
 Map Sources: Esri, HERE, Garmin, USGS, Intermap, INCREMENT P, NRCan, Esri Japan, METI, Esri China (Hong Kong), Esri Korea, Esri (Thailand), NGCC, (c) OpenStreetMap contributors, and the GIS User Community



Waikato-Tainui Crown Asset Audit Urban Enlargement Sheet 158

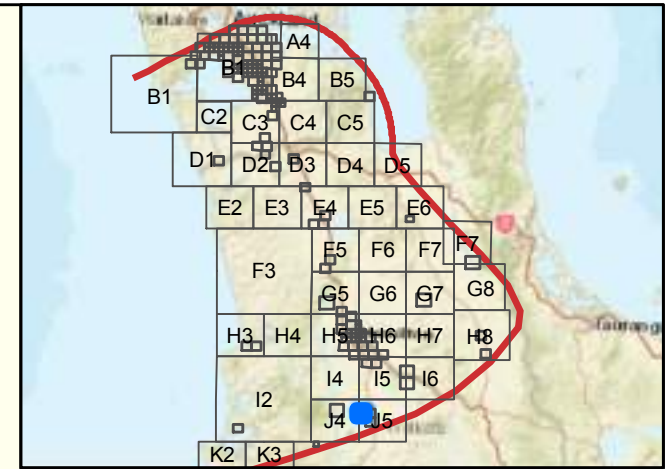
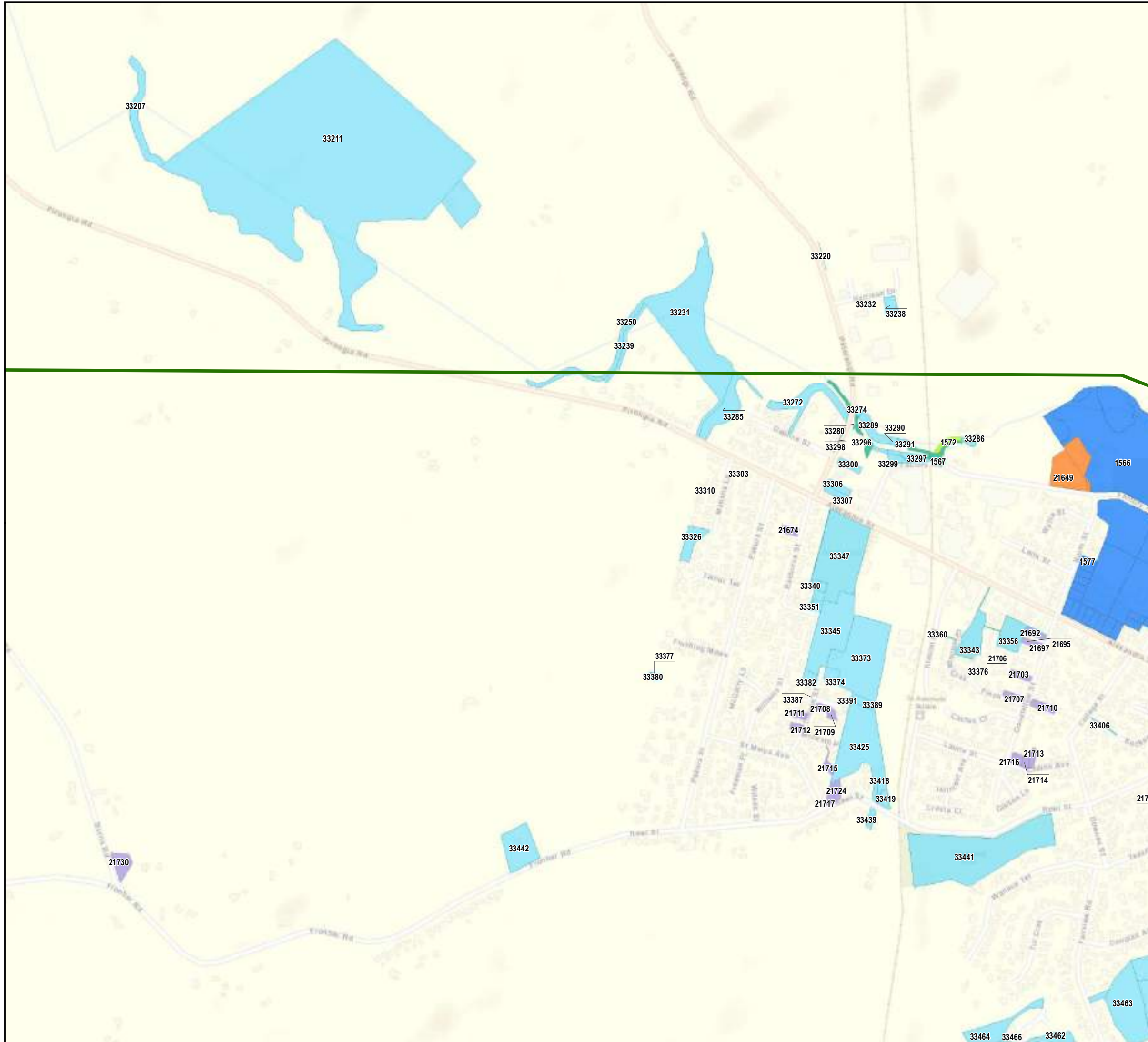
(Confidential, for discussion purposes only)

- Waikato-Tainui Area of Interest
 - Waikato-Tainui Raupatu Areas
 - Tamaki Makaurau RFR Area
 - Pare Hauraki RFR Area
 - Maniapoto Area of Interest
- Core Crown Land**
- Crown Forestry License
 - Department of Conservation
 - Ministry of Education
 - Land Information New Zealand
 - New Zealand Defence Force
 - Land Information New Zealand - Landbank
 - Other Core Crown Land
- Non-core Crown Land**
- New Zealand Transport Agency
 - Universities and other Educational Facilities
 - Housing New Zealand
 - Other Non-core Crown Land
 - Council land
 - Council-owned company



This Crown asset audit:
 *Reflects Te Arawhiti's preliminary understanding of Crown land holdings within the Waikato-Tainui area of interest without site-by-site confirmation or analysis by administering agencies;
 *Is based on the best available data as at June 2019; and
 *Does not signal the availability of the sites listed for Treaty settlement purposes.

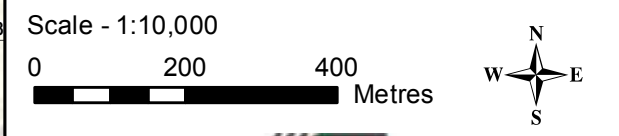
Data Sources:
 Topographic and Cadastral information; Land Information New Zealand, Crown Copyright Reserved.
 Cartography: Jacobs New Zealand, June 2020
 Map Sources: Esri, HERE, Garmin, USGS, Intermap, INCREMENT P, NRCan, Esri Japan, METI, Esri China (Hong Kong), Esri Korea, Esri (Thailand), NGCC, (c) OpenStreetMap contributors, and the GIS User Community



Waikato-Tainui Crown Asset Audit Urban Enlargement Sheet 159

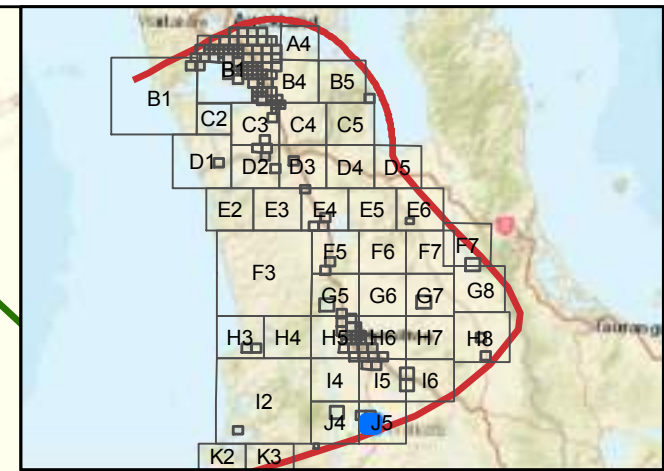
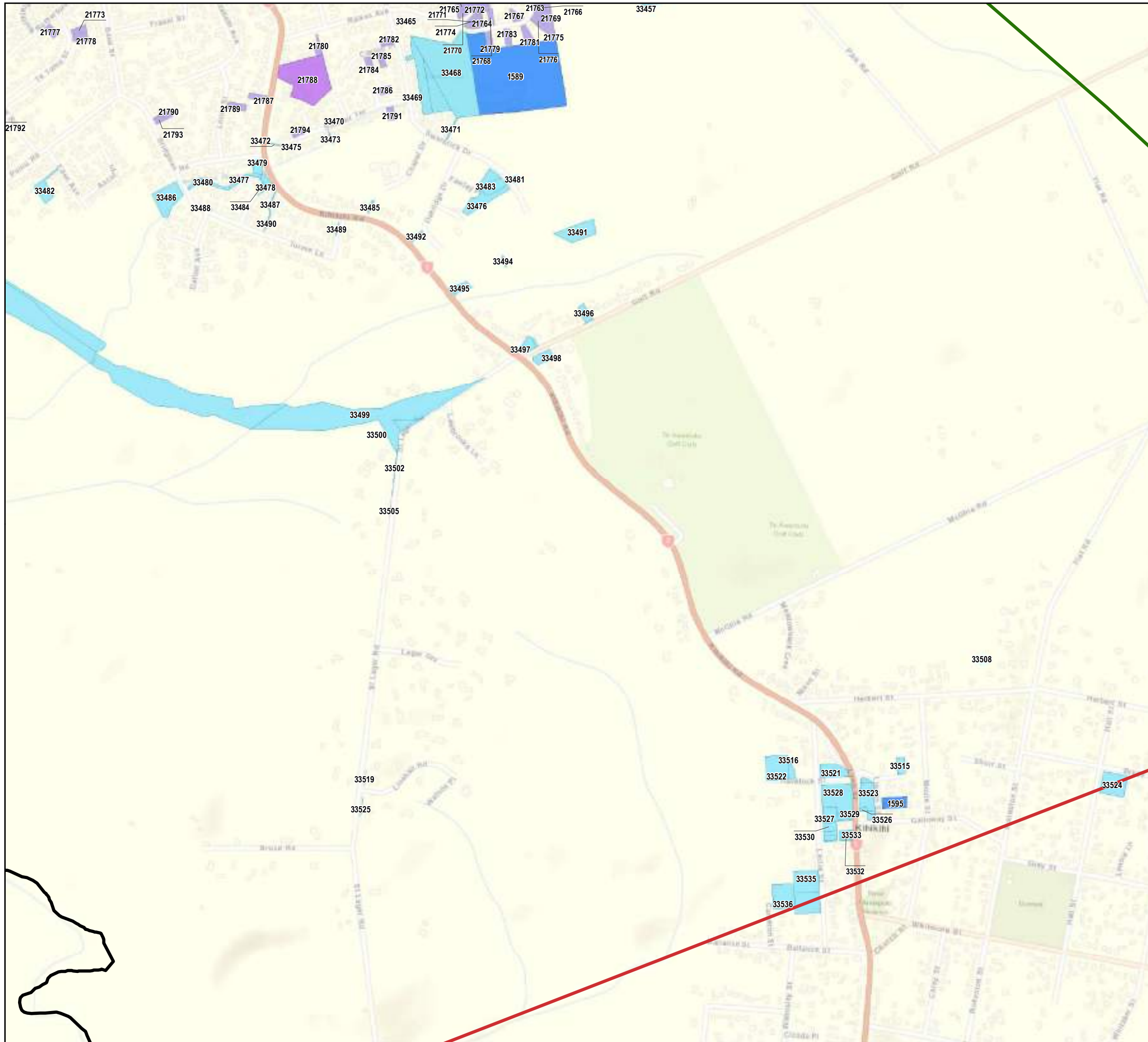
(Confidential, for discussion purposes only)

- Waikato-Tainui Area of Interest
 - Waikato-Tainui Raupatu Areas
 - Tamaki Makaurau RFR Area
 - Pare Hauraki RFR Area
 - Maniapoto Area of Interest
- Core Crown Land**
- Crown Forestry License
 - Department of Conservation
 - Ministry of Education
 - Land Information New Zealand
 - New Zealand Defence Force
 - Land Information New Zealand - Landbank
 - Other Core Crown Land
- Non-core Crown Land**
- New Zealand Transport Agency
 - Universities and other Educational Facilities
 - Housing New Zealand
 - Other Non-core Crown Land
 - Council land
 - Council-owned company



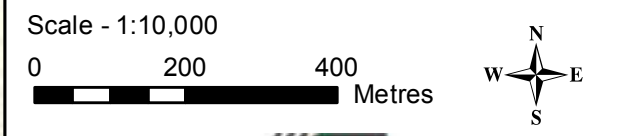
This Crown asset audit:
 *Reflects Te Arawhiti's preliminary understanding of Crown land holdings within the Waikato-Tainui area of interest without site-by-site confirmation or analysis by administering agencies;
 *Is based on the best available data as at June 2019; and
 *Does not signal the availability of the sites listed for Treaty settlement purposes.

Data Sources:
 Topographic and Cadastral information; Land Information New Zealand, Crown Copyright Reserved.
 Cartography: Jacobs New Zealand, June 2020
 Map Sources: Esri, HERE, Garmin, USGS, Intermap, INCREMENT P, NRCan, Esri Japan, METI, Esri China (Hong Kong), Esri Korea, Esri (Thailand), NGCC, (c) OpenStreetMap contributors, and the GIS User Community



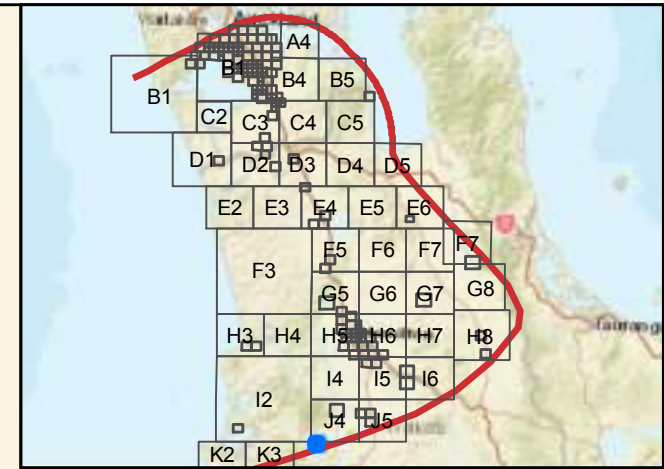
Waikato-Tainui Crown Asset Audit Urban Enlargement Sheet 161 (Confidential, for discussion purposes only)

- Waikato-Tainui Area of Interest
- Waikato-Tainui Raupatu Areas
- Tamaki Makaurau RFR Area
- Pare Hauraki RFR Area
- Maniapoto Area of Interest
- Core Crown Land**
- Crown Forestry License
- Department of Conservation
- Ministry of Education
- Land Information New Zealand
- New Zealand Defence Force
- Land Information New Zealand - Landbank
- Other Core Crown Land
- Non-core Crown Land**
- New Zealand Transport Agency
- Universities and other Educational Facilities
- Housing New Zealand
- Other Non-core Crown Land
- Council land
- Council-owned company



This Crown asset audit:
 *Reflects Te Arawhiti's preliminary understanding of Crown land holdings within the Waikato-Tainui area of interest without site-by-site confirmation or analysis by administering agencies;
 *Is based on the best available data as at June 2019; and
 *Does not signal the availability of the sites listed for Treaty settlement purposes.

Data Sources:
 Topographic and Cadastral information; Land Information New Zealand, Crown Copyright Reserved.
 Cartography: Jacobs New Zealand, June 2020
 Map Sources: Esri, HERE, Garmin, USGS, Intermap, INCREMENT P, NRCan, Esri Japan, METI, Esri China (Hong Kong), Esri Korea, Esri (Thailand), NGCC, (c) OpenStreetMap contributors, and the GIS User Community



**Waikato-Tainui
Crown Asset Audit
Urban Enlargement Sheet 162**
(Confidential, for discussion purposes only)

- Waikato-Tainui Area of Interest
- Waikato-Tainui Raupatu Areas
- Tamaki Makaurau RFR Area
- Pare Hauraki RFR Area
- Maniapoto Area of Interest
- Core Crown Land**
- Crown Forestry License
- Department of Conservation
- Ministry of Education
- Land Information New Zealand
- New Zealand Defence Force
- Land Information New Zealand - Landbank
- Other Core Crown Land
- Non-core Crown Land**
- New Zealand Transport Agency
- Universities and other Educational Facilities
- Housing New Zealand
- Other Non-core Crown Land
- Council land
- Council-owned company



This Crown asset audit:
 *Reflects Te Arawhiti's preliminary understanding of Crown land holdings within the Waikato-Tainui area of interest without site-by-site confirmation or analysis by administering agencies;
 *Is based on the best available data as at June 2019; and
 *Does not signal the availability of the sites listed for Treaty settlement purposes.

Data Sources:
 Topographic and Cadastral information; Land Information New Zealand, Crown Copyright Reserved.
 Cartography: Jacobs New Zealand, June 2020
 Map Sources: Esri, HERE, Garmin, USGS, Intermap, INCREMENT P, NRCan, Esri Japan, METI, Esri China (Hong Kong), Esri Korea, Esri (Thailand), NGCC, (c) OpenStreetMap contributors, and the GIS User Community