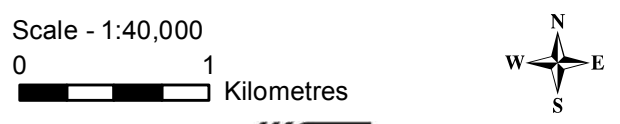


Waikato-Tainui Crown Asset Audit Enlargement Sheet E1

(Confidential, for discussion purposes only)

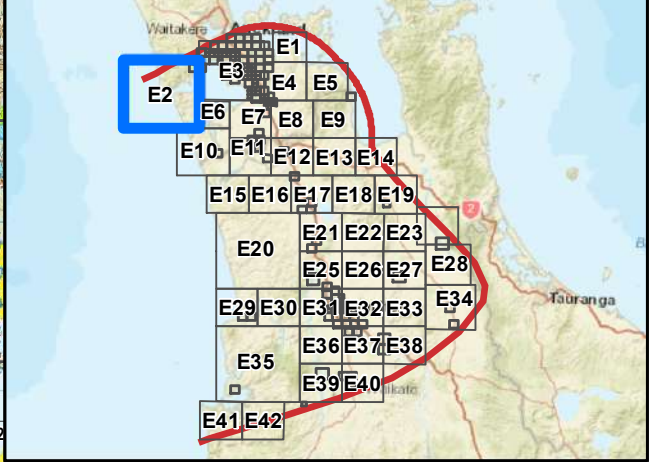
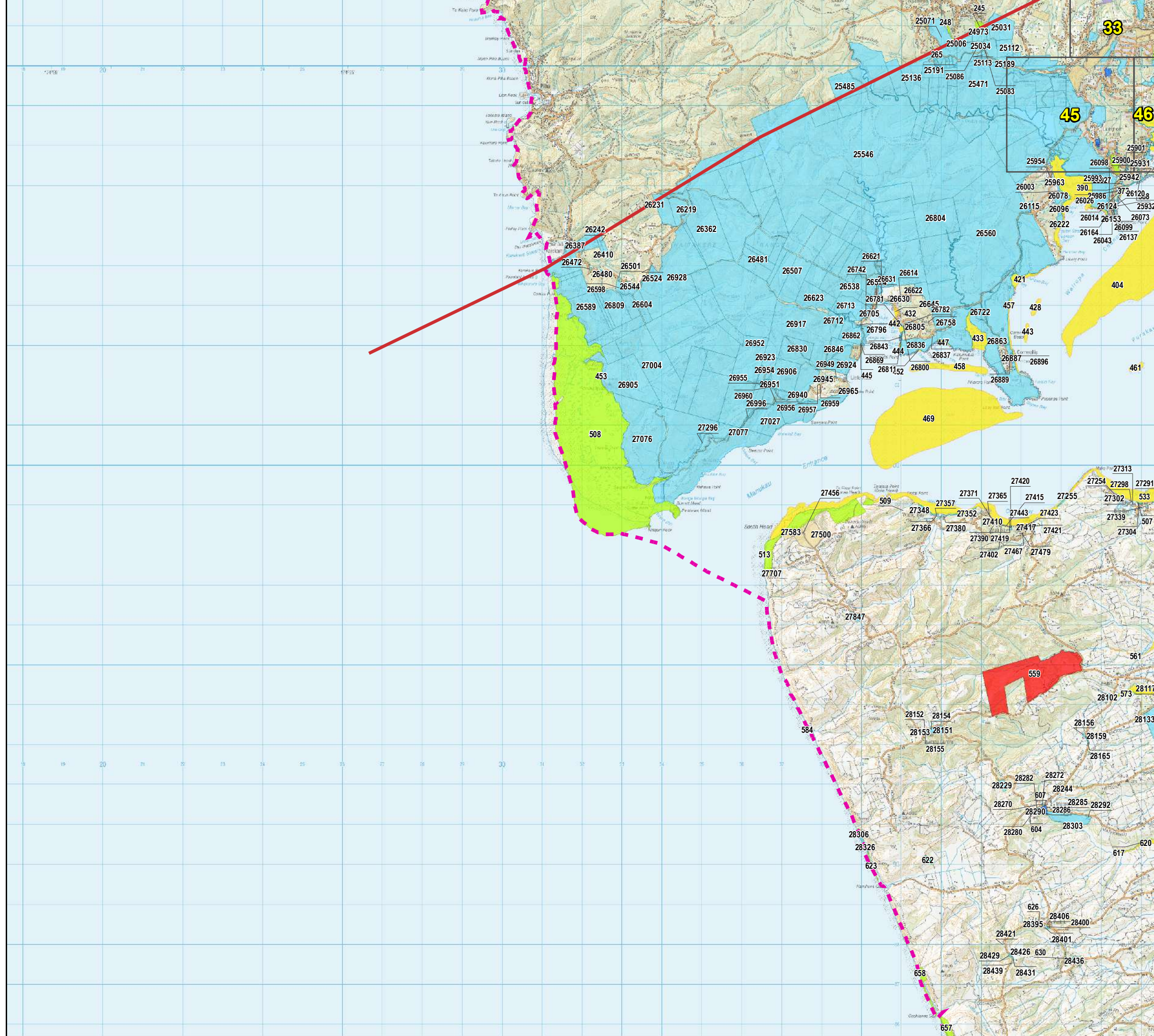
- Waikato-Tainui Area of Interest
 - Waikato-Tainui Raupatu Areas
 - Tamaki Makaurau RFR Area
 - Pare Hauraki RFR Area
 - Maniapoto Area of Interest
 - Urban Enlargement
- Core Crown Land**
- Crown Forestry License
 - Department of Conservation
 - Ministry of Education
 - Land Information New Zealand
 - New Zealand Defence Force
 - Land Information New Zealand - Landbank
 - Other Core Crown Land
- Non-core Crown Land**
- New Zealand Transport Agency
 - Universities and other Educational Facilities
 - Housing New Zealand
 - Other Non-core Crown Land
 - Council land
 - Council-owned company



This Crown asset audit:

- *Reflects Te Arawhiti's preliminary understanding of Crown land holdings within the Waikato-Tainui area of interest without site-by-site confirmation or analysis by administering agencies;
- *Is based on the best available data as at June 2019; and
- *Does not signal the availability of the sites listed for Treaty settlement purposes.


Data Sources:
Topographic and Cadastral information: Land Information New Zealand, Crown Copyright Reserved.
Cartography: Jacobs New Zealand, June 2020
Map Sources: Esri, HERE, Garmin, USGS, Intermap, INCREMENT P, NRCan, Esri Japan, METI, Esri China (Hong Kong), Esri Korea, Esri (Thailand), NGCC, (c) OpenStreetMap contributors, and the GIS User Community



Waikato-Tainui Crown Asset Audit Enlargement Sheet E2

(Confidential, for discussion purposes only)

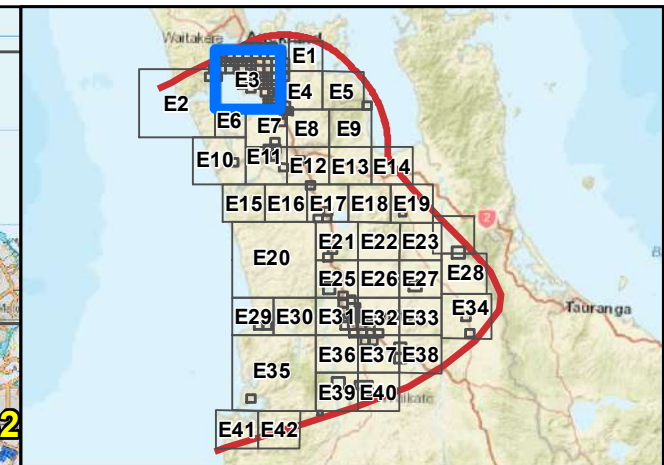
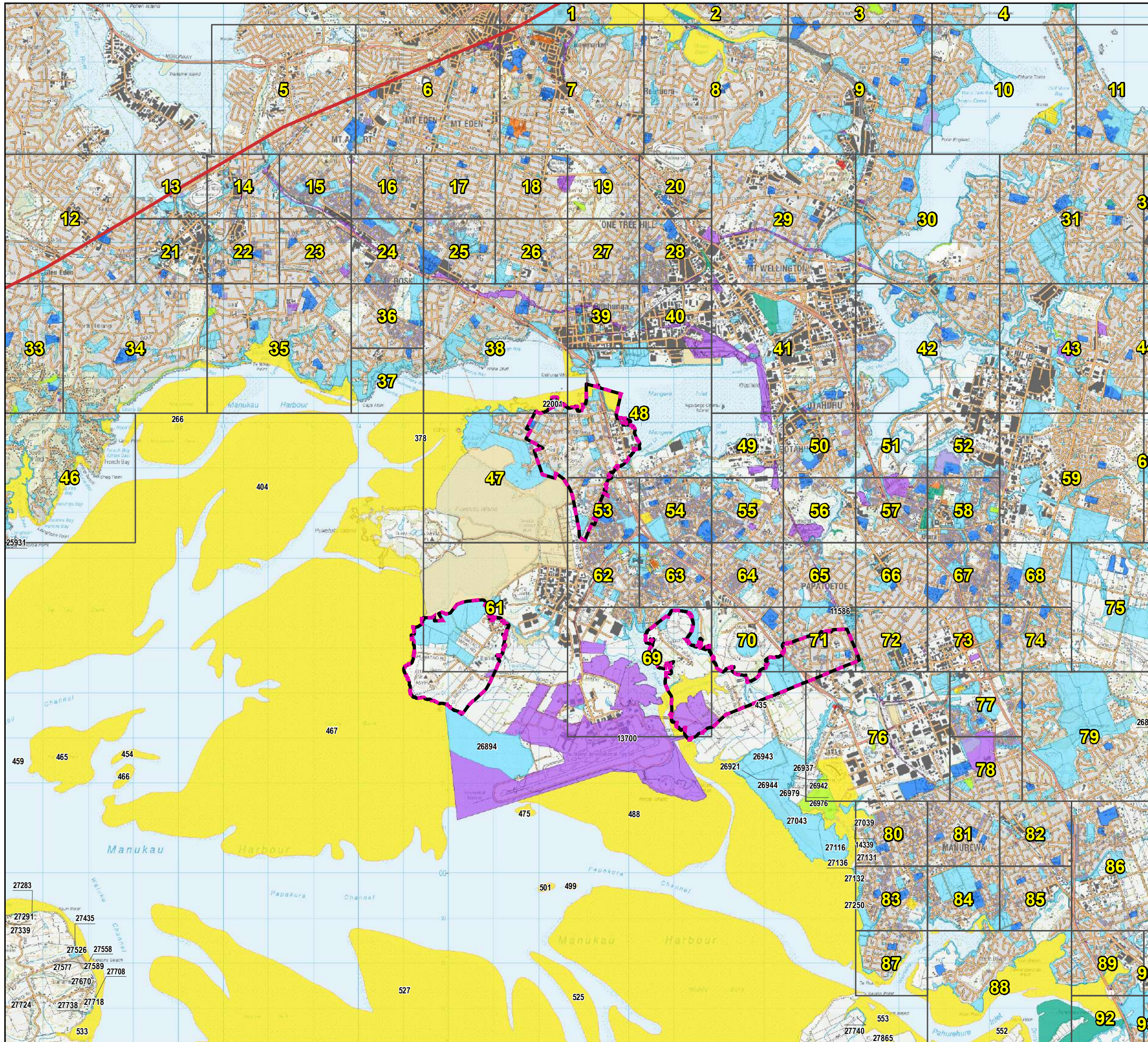
- Waikato-Tainui Area of Interest
 - Waikato-Tainui Raupatu Areas
 - Tamaki Makaurau RFR Area
 - Pare Hauraki RFR Area
 - Maniapoto Area of Interest
 - Urban Enlargement
- Core Crown Land**
- Crown Forestry License
 - Department of Conservation
 - Ministry of Education
 - Land Information New Zealand
 - New Zealand Defence Force
 - Land Information New Zealand - Landbank
 - Other Core Crown Land
- Non-core Crown Land**
- New Zealand Transport Agency
 - Universities and other Educational Facilities
 - Housing New Zealand
 - Other Non-core Crown Land
 - Council land
 - Council-owned company



This Crown asset audit:

- *Reflects Te Arawhiti's preliminary understanding of Crown land holdings within the Waikato-Tainui area of interest without site-by-site confirmation or analysis by administering agencies;
- *Is based on the best available data as at June 2019; and
- *Does not signal the availability of the sites listed for Treaty settlement purposes.

Data Sources:
Topographic and Cadastral information: Land Information New Zealand, Crown Copyright Reserved.
Cartography: Jacobs New Zealand, June 2020
Map Sources: Esri, HERE, Garmin, USGS, Intermap, INCREMENT P, NRCan, Esri Japan, METI, Esri China (Hong Kong), Esri Korea, Esri (Thailand), NGCC, (c) OpenStreetMap contributors, and the GIS User Community



Waikato-Tainui Crown Asset Audit Enlargement Sheet E3

(Confidential, for discussion purposes only)

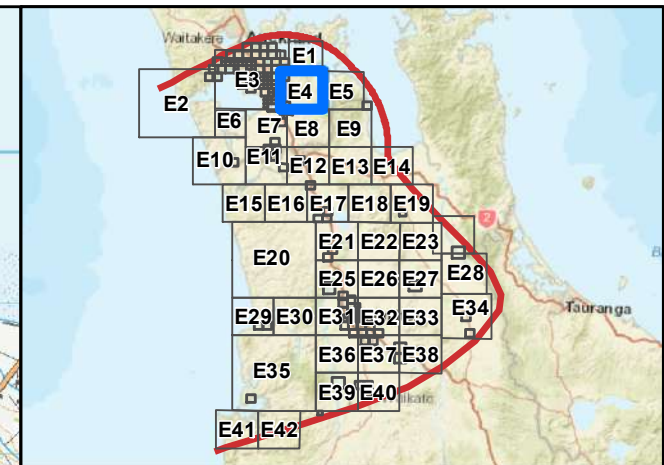
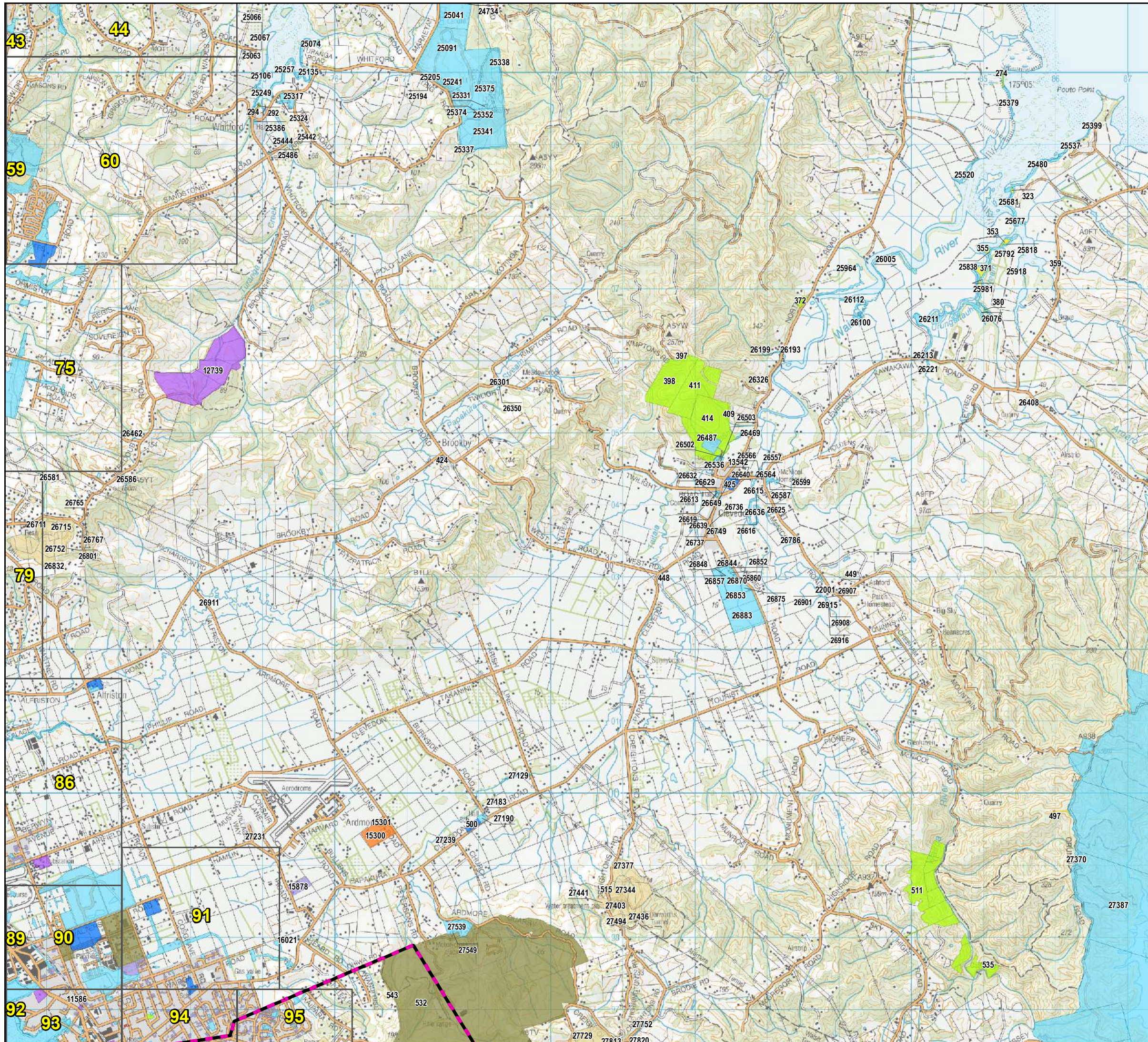
- Waikato-Tainui Area of Interest
- Waikato-Tainui Raupatu Areas
- Tamaki Makaurau RFR Area
- Pare Hauraki RFR Area
- Maniapoto Area of Interest
- Urban Enlargement
- Core Crown Land**
- Crown Forestry License
- Department of Conservation
- Ministry of Education
- Land Information New Zealand
- New Zealand Defence Force
- Land Information New Zealand - Landbank
- Other Core Crown Land
- Non-core Crown Land**
- New Zealand Transport Agency
- Universities and other Educational Facilities
- Housing New Zealand
- Other Non-core Crown Land
- Council land
- Council-owned company

Scale - 1:80,000
 0 1 2 3 Kilometres



This Crown asset audit:
 *Reflects Te Arawhiti's preliminary understanding of Crown land holdings within the Waikato-Tainui area of interest without site-by-site confirmation or analysis by administering agencies;
 *Is based on the best available data as at June 2019; and
 *Does not signal the availability of the sites listed for Treaty settlement purposes.


Data Sources:
 Topographic and Cadastral information: Land Information New Zealand, Crown Copyright Reserved.
 Cartography: Jacobs New Zealand, June 2020
 Map Sources: Esri, HERE, Garmin, USGS, Intermap, INCREMENT P, NRCan, Esri Japan, METI, Esri China (Hong Kong), Esri Korea, Esri (Thailand), NGCC, (c) OpenStreetMap contributors, and the GIS User Community



Waikato-Tainui Crown Asset Audit Enlargement Sheet E4

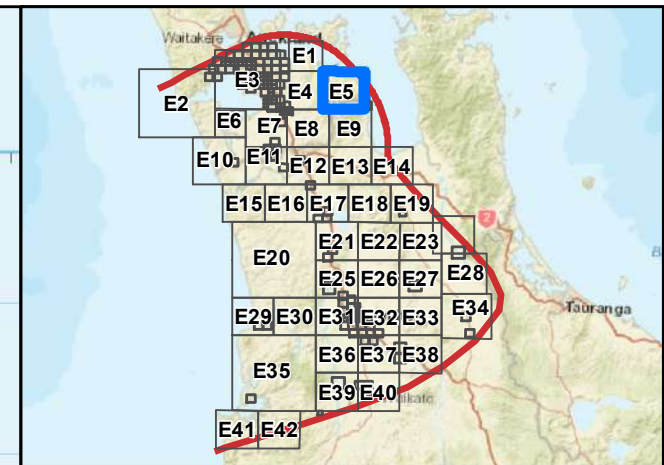
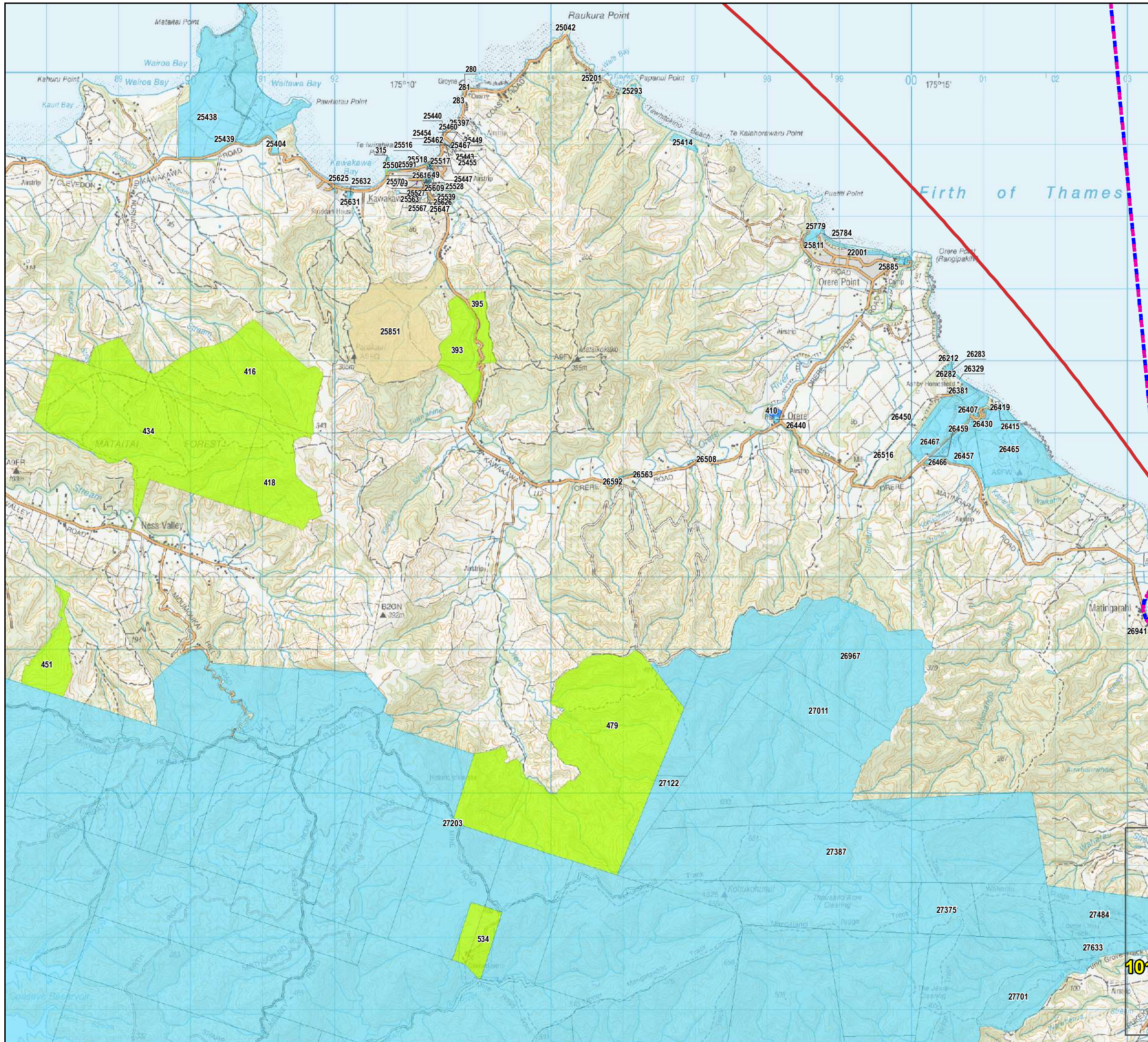
(Confidential, for discussion purposes only)

- Waikato-Tainui Area of Interest
- Waikato-Tainui Raupatu Areas
- Tamaki Makaurau RFR Area
- Pare Hauraki RFR Area
- Maniapoto Area of Interest
- Urban Enlargement
- Core Crown Land**
- Crown Forestry License
- Department of Conservation
- Ministry of Education
- Land Information New Zealand
- New Zealand Defence Force
- Land Information New Zealand - Landbank
- Other Core Crown Land
- Non-core Crown Land**
- New Zealand Transport Agency
- Universities and other Educational Facilities
- Housing New Zealand
- Other Non-core Crown Land
- Council land
- Council-owned company



This Crown asset audit:
 *Reflects Te Arawhiti's preliminary understanding of Crown land holdings within the Waikato-Tainui area of interest without site-by-site confirmation or analysis by administering agencies;
 *Is based on the best available data as at June 2019; and
 *Does not signal the availability of the sites listed for Treaty settlement purposes.


Data Sources:
 Topographic and Cadastral information: Land Information New Zealand, Crown Copyright Reserved.
 Cartography: Jacobs New Zealand, June 2020
 Map Sources: Esri, HERE, Garmin, USGS, Intermap, INCREMENT P, NRCan, Esri Japan, METI, Esri China (Hong Kong), Esri Korea, Esri (Thailand), NGCC, (c) OpenStreetMap contributors, and the GIS User Community



Waikato-Tainui Crown Asset Audit Enlargement Sheet E5

(Confidential, for discussion purposes only)

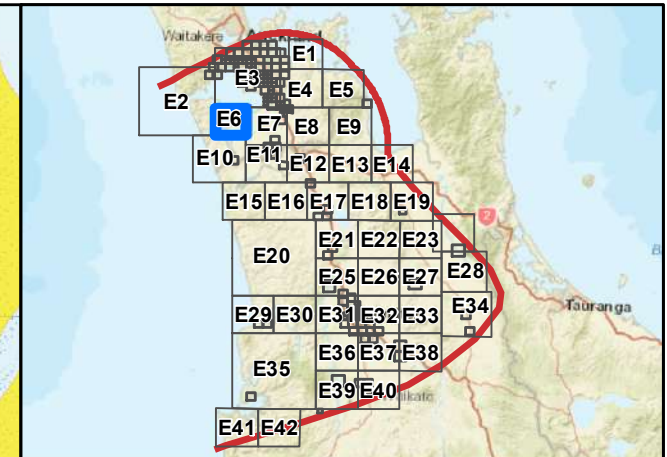
- Waikato-Tainui Area of Interest
 - Waikato-Tainui Raupatu Areas
 - Tamaki Makaurau RFR Area
 - Pare Hauraki RFR Area
 - Maniapoto Area of Interest
 - Urban Enlargement
- Core Crown Land**
- Crown Forestry License
 - Department of Conservation
 - Ministry of Education
 - Land Information New Zealand
 - New Zealand Defence Force
 - Land Information New Zealand - Landbank
 - Other Core Crown Land
- Non-core Crown Land**
- New Zealand Transport Agency
 - Universities and other Educational Facilities
 - Housing New Zealand
 - Other Non-core Crown Land
 - Council land
 - Council-owned company



This Crown asset audit:

- *Reflects Te Arawhiti's preliminary understanding of Crown land holdings within the Waikato-Tainui area of interest without site-by-site confirmation or analysis by administering agencies;
- *Is based on the best available data as at June 2019; and
- *Does not signal the availability of the sites listed for Treaty settlement purposes.

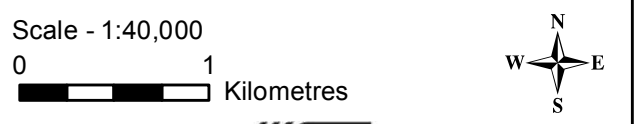
Data Sources:
Topographic and Cadastral information: Land Information New Zealand, Crown Copyright Reserved.
Cartography: Jacobs New Zealand, June 2020
Map Sources: Esri, HERE, Garmin, USGS, Intermap, INCREMENT P, NRCan, Esri Japan, METI, Esri China (Hong Kong), Esri Korea, Esri (Thailand), NGCC, (c) OpenStreetMap contributors, and the GIS User Community



Waikato-Tainui Crown Asset Audit Enlargement Sheet E6

(Confidential, for discussion purposes only)

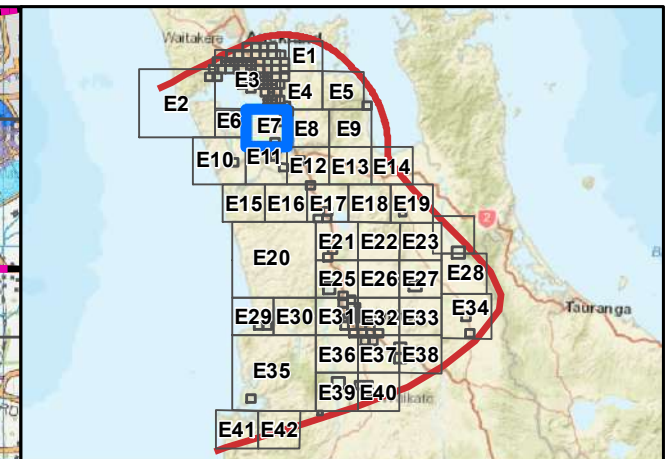
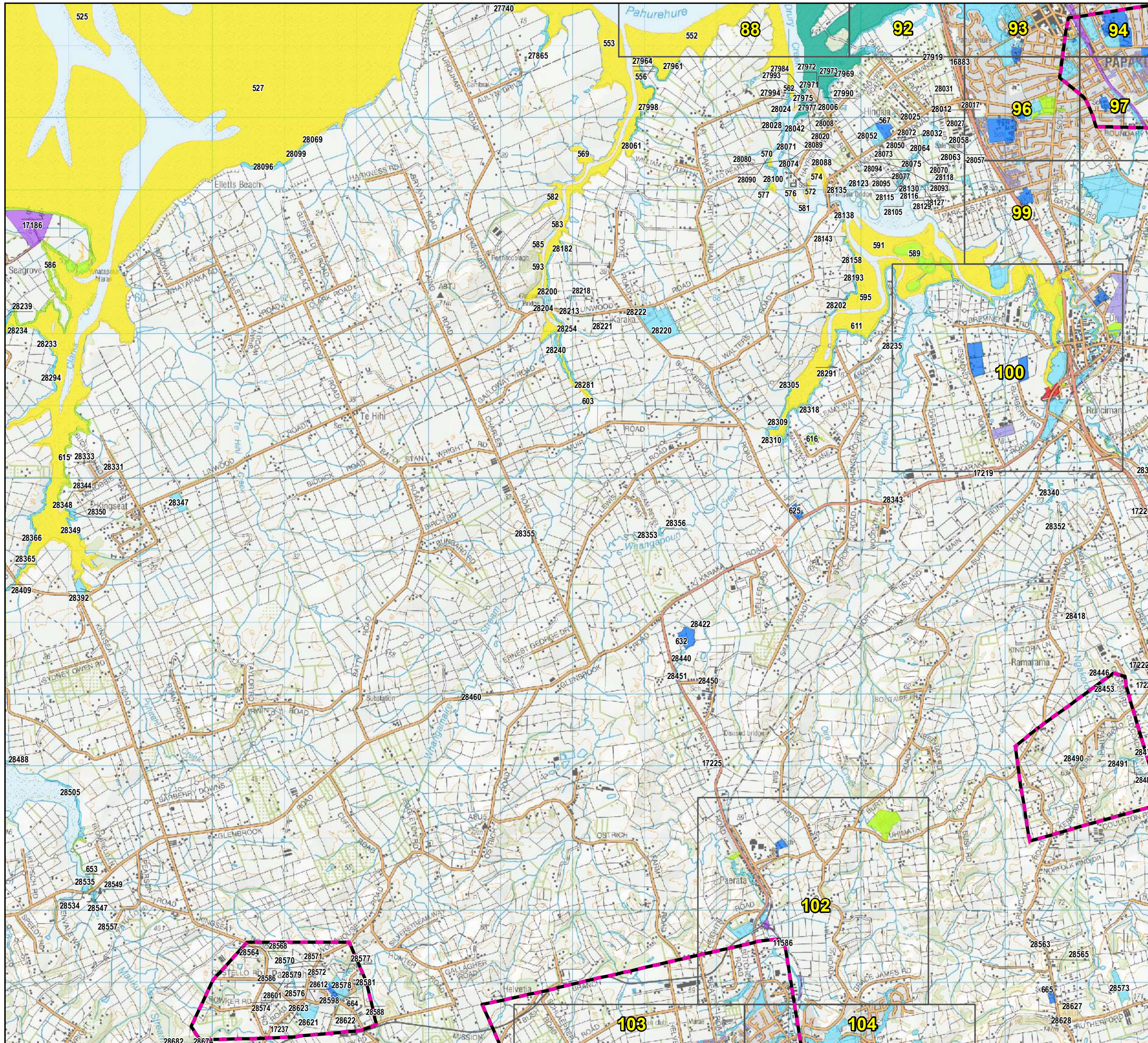
- Waikato-Tainui Area of Interest
 - Waikato-Tainui Raupatu Areas
 - Tamaki Makaurau RFR Area
 - Pare Hauraki RFR Area
 - Maniapoto Area of Interest
 - Urban Enlargement
- Core Crown Land**
- Crown Forestry License
 - Department of Conservation
 - Ministry of Education
 - Land Information New Zealand
 - New Zealand Defence Force
 - Land Information New Zealand - Landbank
 - Other Core Crown Land
- Non-core Crown Land**
- New Zealand Transport Agency
 - Universities and other Educational Facilities
 - Housing New Zealand
 - Other Non-core Crown Land
 - Council land
 - Council-owned company



This Crown asset audit:

- *Reflects Te Arawhiti's preliminary understanding of Crown land holdings within the Waikato-Tainui area of interest without site-by-site confirmation or analysis by administering agencies;
- *Is based on the best available data as at June 2019; and
- *Does not signal the availability of the sites listed for Treaty settlement purposes.


Data Sources:
Topographic and Cadastral information: Land Information New Zealand, Crown Copyright Reserved.
Cartography: Jacobs New Zealand, June 2020
Map Sources: Esri, HERE, Garmin, USGS, Intermap, INCREMENT P, NRCan, Esri Japan, METI, Esri China (Hong Kong), Esri Korea, Esri (Thailand), NGCC, (c) OpenStreetMap contributors, and the GIS User Community



Waikato-Tainui Crown Asset Audit Enlargement Sheet E7

(Confidential, for discussion purposes only)

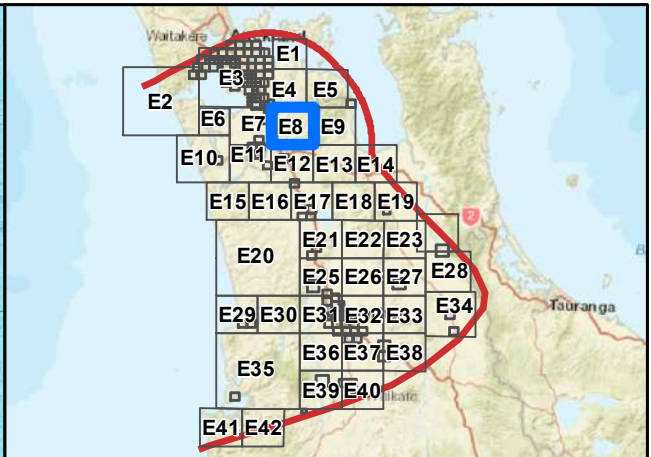
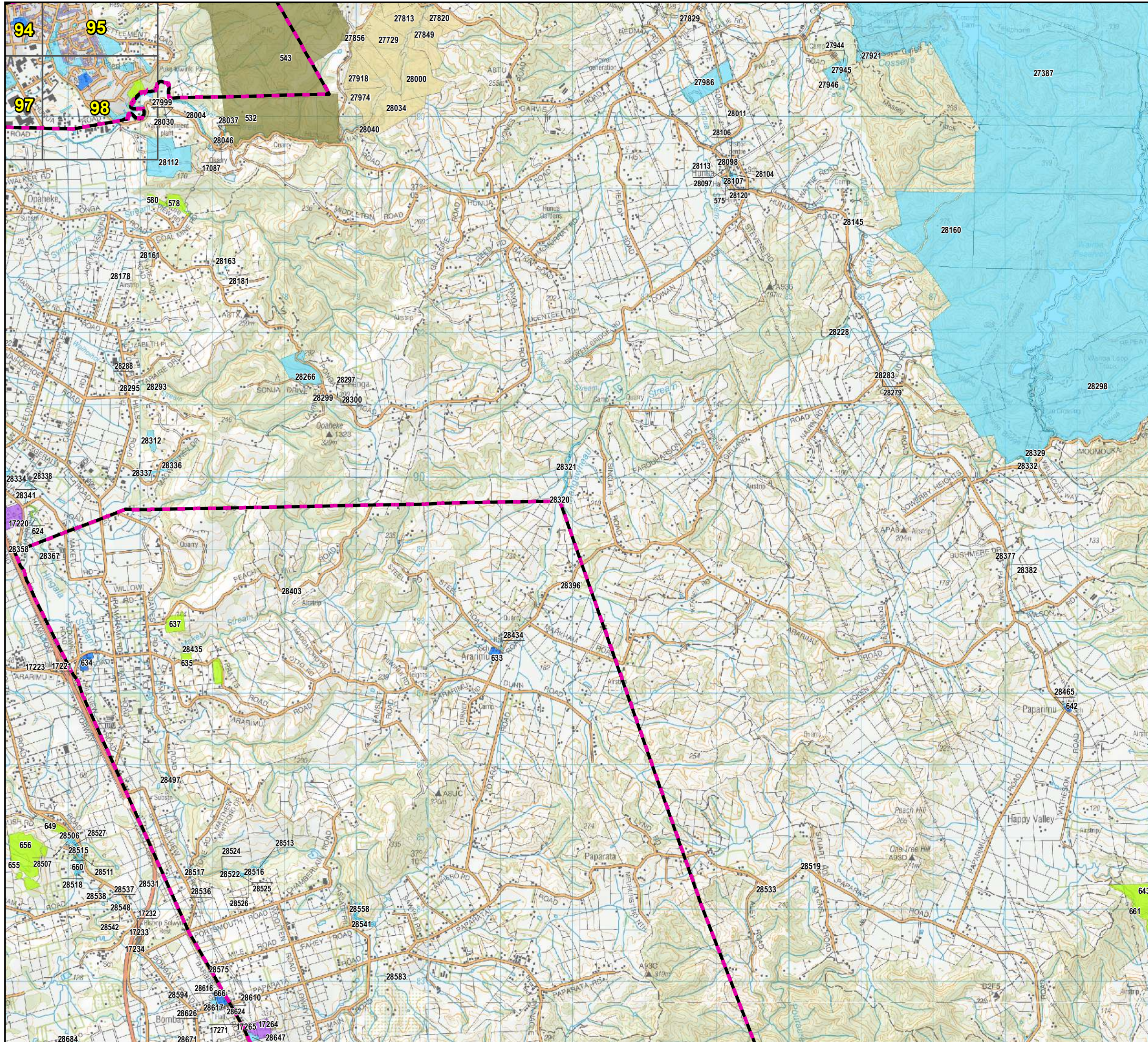
- Waikato-Tainui Area of Interest
 - Waikato-Tainui Raupatu Areas
 - Tamaki Makaurau RFR Area
 - Pare Hauraki RFR Area
 - Maniapoto Area of Interest
 - Urban Enlargement
- Core Crown Land**
- Crown Forestry License
 - Department of Conservation
 - Ministry of Education
 - Land Information New Zealand
 - New Zealand Defence Force
 - Land Information New Zealand - Landbank
 - Other Core Crown Land
- Non-core Crown Land**
- New Zealand Transport Agency
 - Universities and other Educational Facilities
 - Housing New Zealand
 - Other Non-core Crown Land
 - Council land
 - Council-owned company



This Crown asset audit:

- *Reflects Te Arawhiti's preliminary understanding of Crown land holdings within the Waikato-Tainui area of interest without site-by-site confirmation or analysis by administering agencies;
- *Is based on the best available data as at June 2019; and
- *Does not signal the availability of the sites listed for Treaty settlement purposes.


Data Sources:
Topographic and Cadastral information: Land Information New Zealand, Crown Copyright Reserved.
Cartography: Jacobs New Zealand, June 2020
Map Sources: Esri, HERE, Garmin, USGS, Intermap, INCREMENT P, NRCan, Esri Japan, METI, Esri China (Hong Kong), Esri Korea, Esri (Thailand), NGCC, (c) OpenStreetMap contributors, and the GIS User Community



Waikato-Tainui Crown Asset Audit Enlargement Sheet E8

(Confidential, for discussion purposes only)

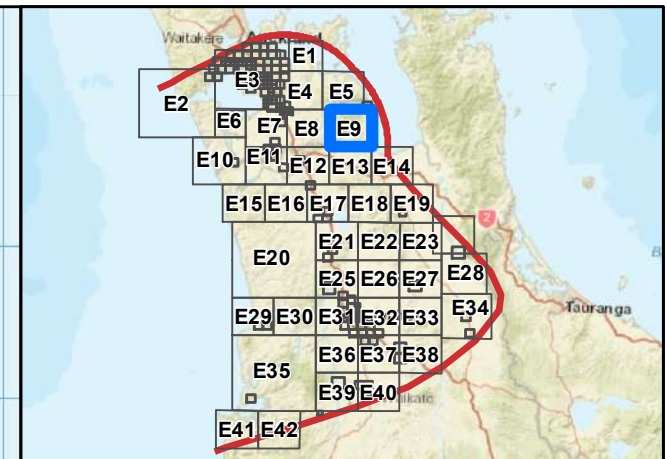
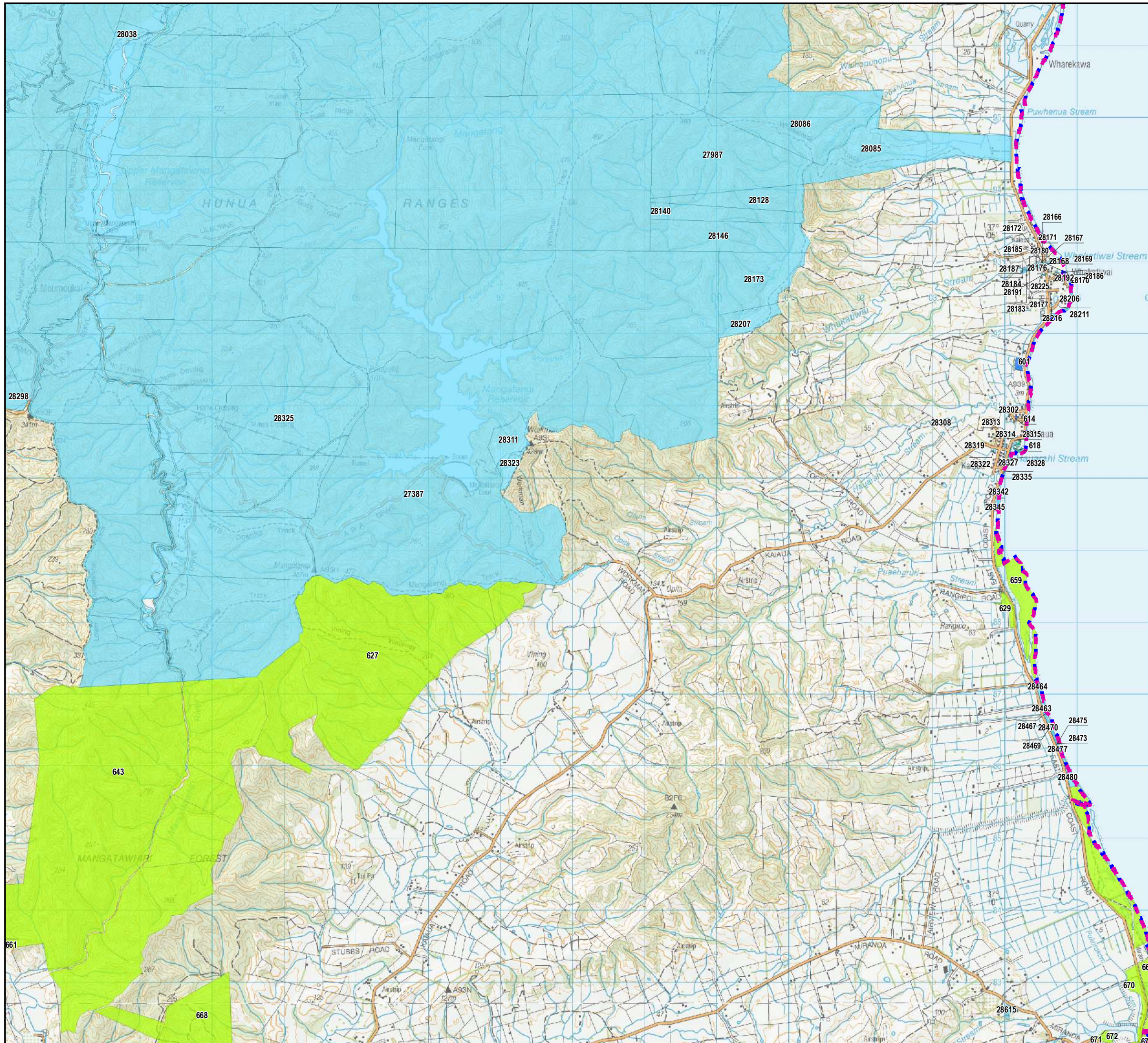
- Waikato-Tainui Area of Interest
 - Waikato-Tainui Raupatu Areas
 - Tamaki Makaurau RFR Area
 - Pare Hauraki RFR Area
 - Maniapoto Area of Interest
 - Urban Enlargement
- Core Crown Land**
- Crown Forestry License
 - Department of Conservation
 - Ministry of Education
 - Land Information New Zealand
 - New Zealand Defence Force
 - Land Information New Zealand - Landbank
 - Other Core Crown Land
- Non-core Crown Land**
- New Zealand Transport Agency
 - Universities and other Educational Facilities
 - Housing New Zealand
 - Other Non-core Crown Land
 - Council land
 - Council-owned company



This Crown asset audit:

- *Reflects Te Arawhiti's preliminary understanding of Crown land holdings within the Waikato-Tainui area of interest without site-by-site confirmation or analysis by administering agencies;
- *Is based on the best available data as at June 2019; and
- *Does not signal the availability of the sites listed for Treaty settlement purposes.


Data Sources:
Topographic and Cadastral information: Land Information New Zealand, Crown Copyright Reserved.
Cartography: Jacobs New Zealand, June 2020
Map Sources: Esri, HERE, Garmin, USGS, Intermap, INCREMENT P, NRCan, Esri Japan, METI, Esri China (Hong Kong), Esri Korea, Esri (Thailand), NGCC, (c) OpenStreetMap contributors, and the GIS User Community



Waikato-Tainui Crown Asset Audit Enlargement Sheet E9

(Confidential, for discussion purposes only)

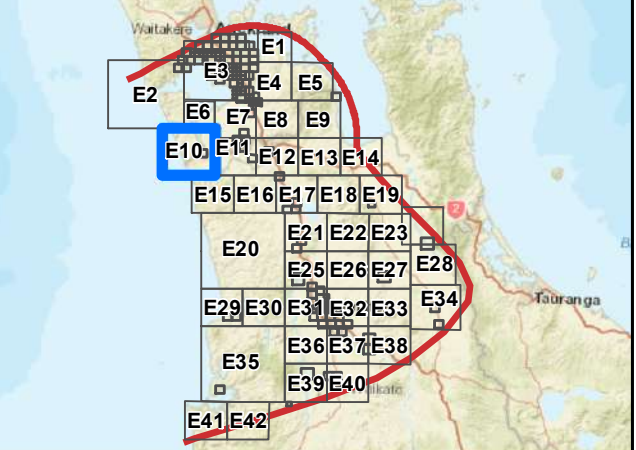
- Waikato-Tainui Area of Interest
 - Waikato-Tainui Raupatu Areas
 - Tamaki Makaurau RFR Area
 - Pare Hauraki RFR Area
 - Maniapoto Area of Interest
 - Urban Enlargement
- Core Crown Land**
- Crown Forestry License
 - Department of Conservation
 - Ministry of Education
 - Land Information New Zealand
 - New Zealand Defence Force
 - Land Information New Zealand - Landbank
 - Other Core Crown Land
- Non-core Crown Land**
- New Zealand Transport Agency
 - Universities and other Educational Facilities
 - Housing New Zealand
 - Other Non-core Crown Land
 - Council land
 - Council-owned company



This Crown asset audit:

- *Reflects Te Arawhiti's preliminary understanding of Crown land holdings within the Waikato-Tainui area of interest without site-by-site confirmation or analysis by administering agencies;
- *Is based on the best available data as at June 2019; and
- *Does not signal the availability of the sites listed for Treaty settlement purposes.


Data Sources:
Topographic and Cadastral information: Land Information New Zealand, Crown Copyright Reserved.
Cartography: Jacobs New Zealand, June 2020
Map Sources: Esri, HERE, Garmin, USGS, Intermap, INCREMENT P, NRCan, Esri Japan, METI, Esri China (Hong Kong), Esri Korea, Esri (Thailand), NGCC, (c) OpenStreetMap contributors, and the GIS User Community



Waikato-Tainui Crown Asset Audit Enlargement Sheet E10

(Confidential, for discussion purposes only)

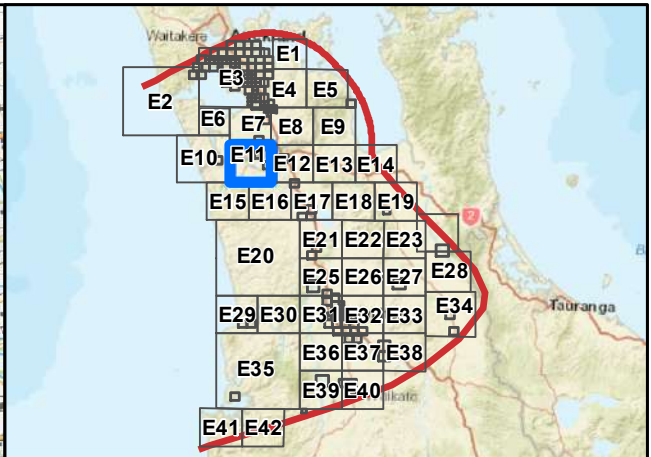
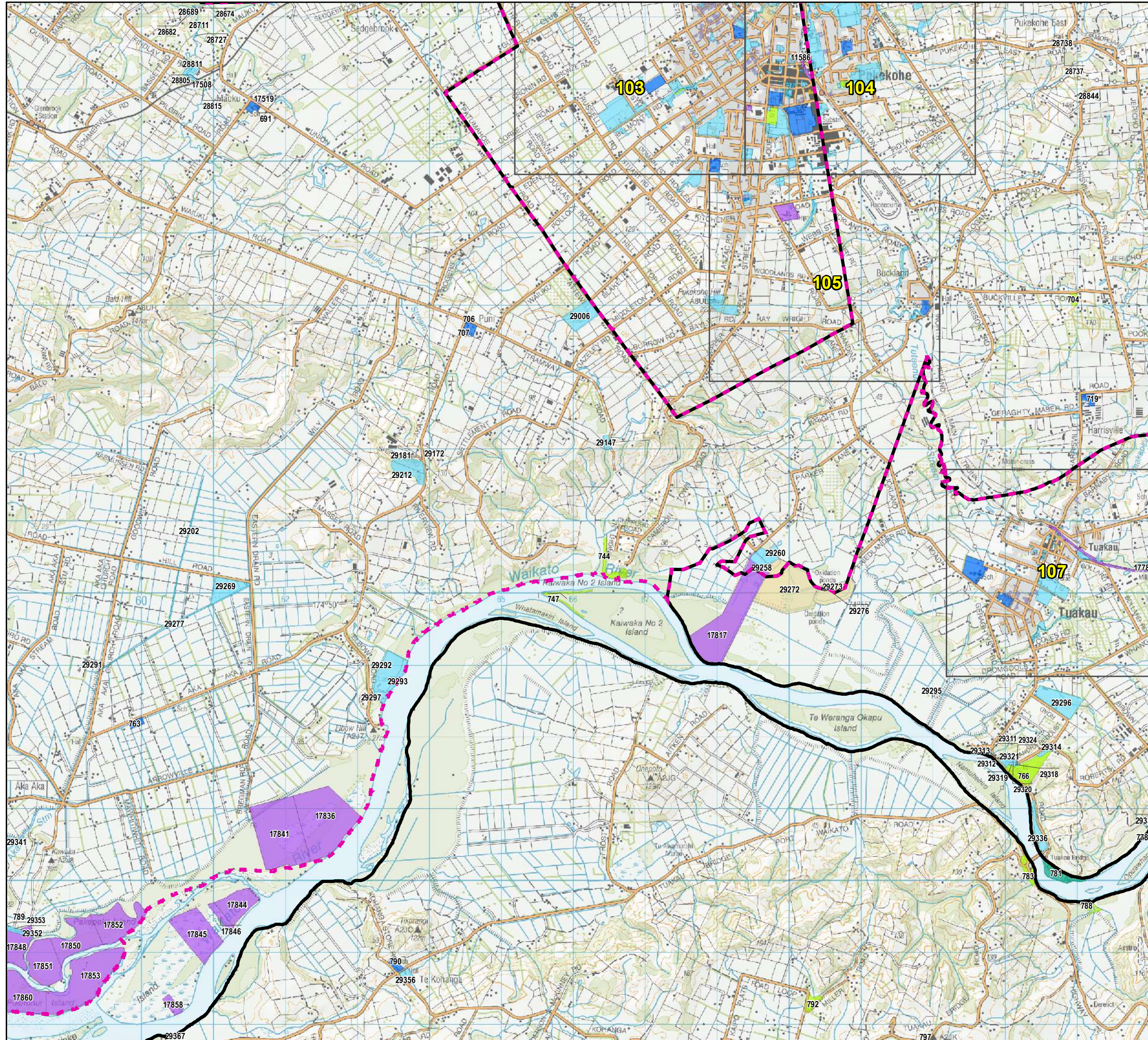
- Waikato-Tainui Area of Interest
 - Waikato-Tainui Raupatu Areas
 - Tamaki Makaurau RFR Area
 - Pare Hauraki RFR Area
 - Maniapoto Area of Interest
 - Urban Enlargement
- Core Crown Land**
- Crown Forestry License
 - Department of Conservation
 - Ministry of Education
 - Land Information New Zealand
 - New Zealand Defence Force
 - Land Information New Zealand - Landbank
 - Other Core Crown Land
- Non-core Crown Land**
- New Zealand Transport Agency
 - Universities and other Educational Facilities
 - Housing New Zealand
 - Other Non-core Crown Land
 - Council land
 - Council-owned company



This Crown asset audit:

- *Reflects Te Arawhiti's preliminary understanding of Crown land holdings within the Waikato-Tainui area of interest without site-by-site confirmation or analysis by administering agencies;
- *Is based on the best available data as at June 2019; and
- *Does not signal the availability of the sites listed for Treaty settlement purposes.


Data Sources:
Topographic and Cadastral information: Land Information New Zealand, Crown Copyright Reserved.
Cartography: Jacobs New Zealand, June 2020
Map Sources: Esri, HERE, Garmin, USGS, Intermap, INCREMENT P, NRCan, Esri Japan, METI, Esri China (Hong Kong), Esri Korea, Esri (Thailand), NGCC, (c) OpenStreetMap contributors, and the GIS User Community



Waikato-Tainui Crown Asset Audit Enlargement Sheet E11

(Confidential, for discussion purposes only)

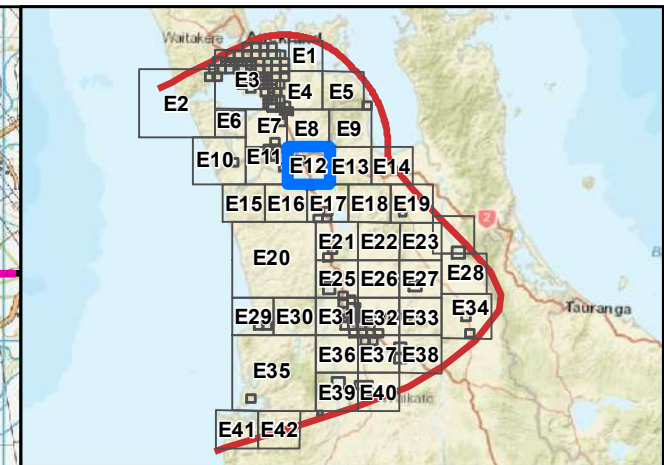
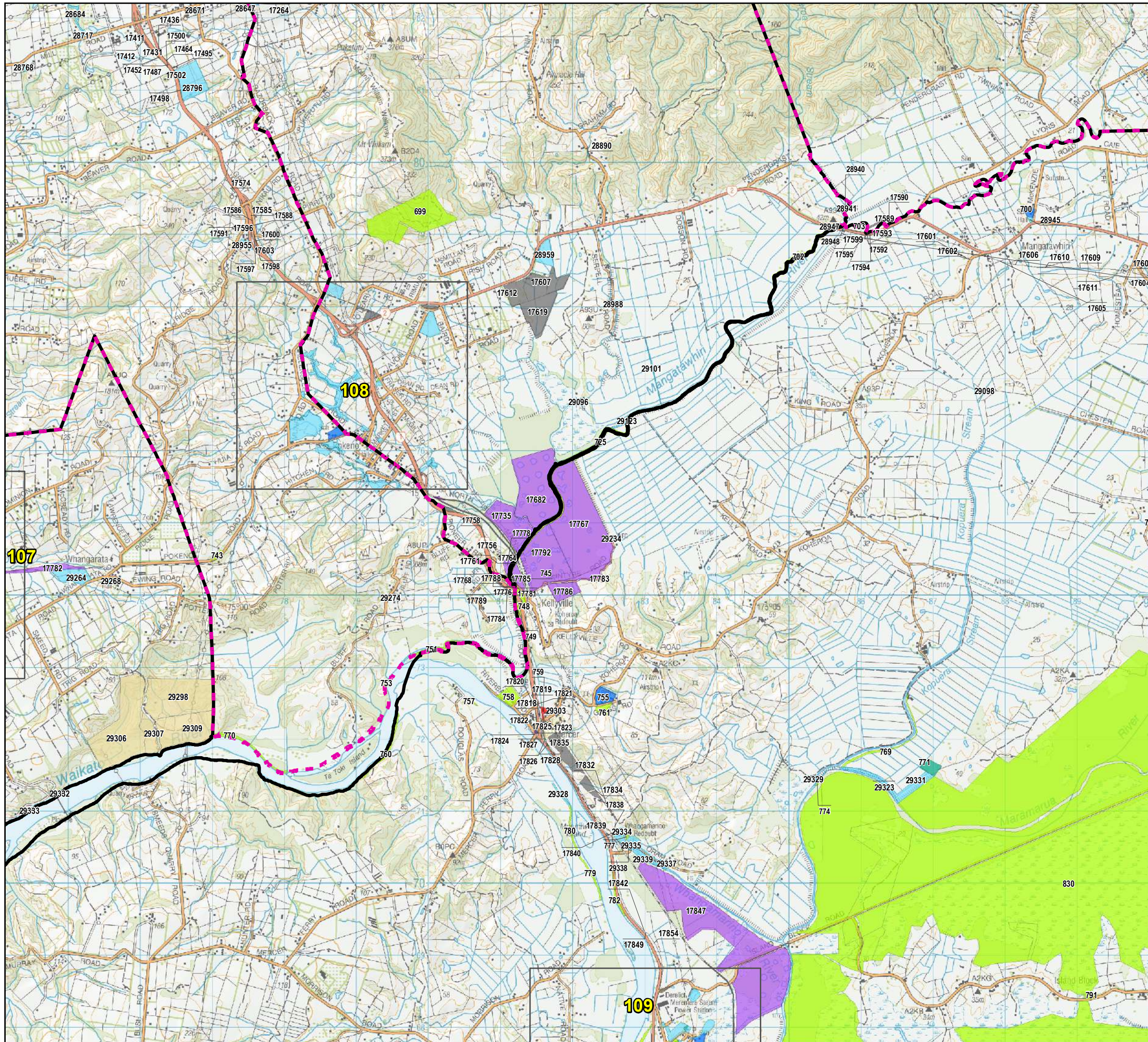
- Waikato-Tainui Area of Interest
 - Waikato-Tainui Raupatu Areas
 - Tamaki Makaurau RFR Area
 - Pare Hauraki RFR Area
 - Maniapoto Area of Interest
 - Urban Enlargement
- Core Crown Land**
- Crown Forestry License
 - Department of Conservation
 - Ministry of Education
 - Land Information New Zealand
 - New Zealand Defence Force
 - Land Information New Zealand - Landbank
 - Other Core Crown Land
- Non-core Crown Land**
- New Zealand Transport Agency
 - Universities and other Educational Facilities
 - Housing New Zealand
 - Other Non-core Crown Land
 - Council land
 - Council-owned company



This Crown asset audit:

- *Reflects Te Arawhiti's preliminary understanding of Crown land holdings within the Waikato-Tainui area of interest without site-by-site confirmation or analysis by administering agencies;
- *Is based on the best available data as at June 2019; and
- *Does not signal the availability of the sites listed for Treaty settlement purposes.

Data Sources:
Topographic and Cadastral information: Land Information New Zealand, Crown Copyright Reserved.
Cartography: Jacobs New Zealand, June 2020
Map Sources: Esri, HERE, Garmin, USGS, Intermap, INCREMENT P, NRCan, Esri Japan, METI, Esri China (Hong Kong), Esri Korea, Esri (Thailand), NGCC, (c) OpenStreetMap contributors, and the GIS User Community



Waikato-Tainui Crown Asset Audit Enlargement Sheet E12

(Confidential, for discussion purposes only)

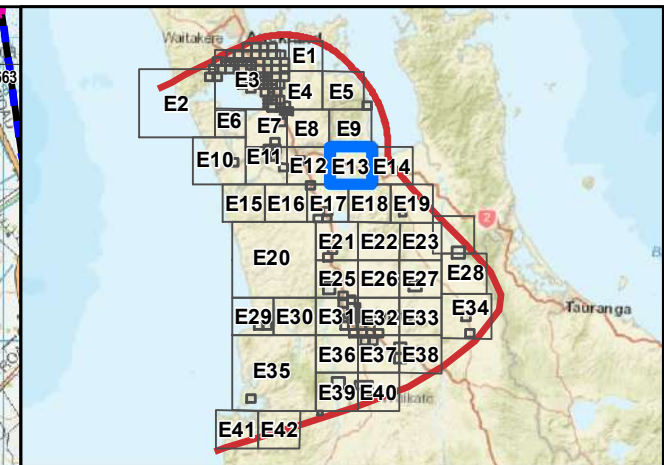
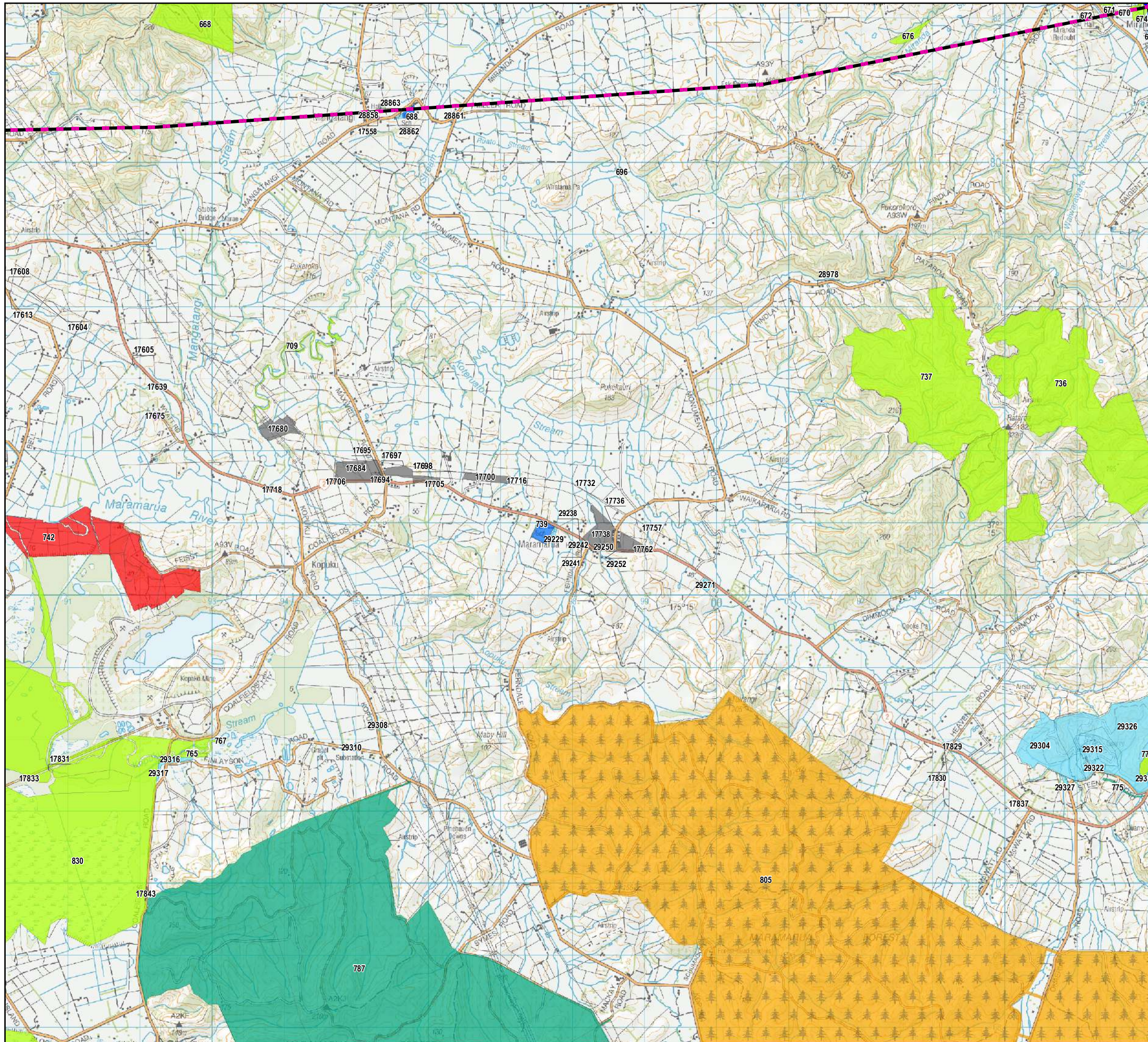
- Waikato-Tainui Area of Interest
 - Waikato-Tainui Raupatu Areas
 - Tamaki Makaurau RFR Area
 - Pare Hauraki RFR Area
 - Maniapoto Area of Interest
 - Urban Enlargement
- Core Crown Land**
- Crown Forestry License
 - Department of Conservation
 - Ministry of Education
 - Land Information New Zealand
 - New Zealand Defence Force
 - Land Information New Zealand - Landbank
 - Other Core Crown Land
- Non-core Crown Land**
- New Zealand Transport Agency
 - Universities and other Educational Facilities
 - Housing New Zealand
 - Other Non-core Crown Land
 - Council land
 - Council-owned company

Scale - 1:50,000






















This Crown asset audit:
 *Reflects Te Arawhiti's preliminary understanding of Crown land holdings within the Waikato-Tainui area of interest without site-by-site confirmation or analysis by administering agencies;
 *Is based on the best available data as at June 2019; and
 *Does not signal the availability of the sites listed for Treaty settlement purposes.

Data Sources:
 Topographic and Cadastral information: Land Information New Zealand, Crown Copyright Reserved.
 Cartography: Jacobs New Zealand, June 2020
 Map Sources: Esri, HERE, Garmin, USGS, Intermap, INCREMENT P, NRCan, Esri Japan, METI, Esri China (Hong Kong), Esri Korea, Esri (Thailand), NGCC, (c) OpenStreetMap contributors, and the GIS User Community



Waikato-Tainui Crown Asset Audit Enlargement Sheet E13

(Confidential, for discussion purposes only)

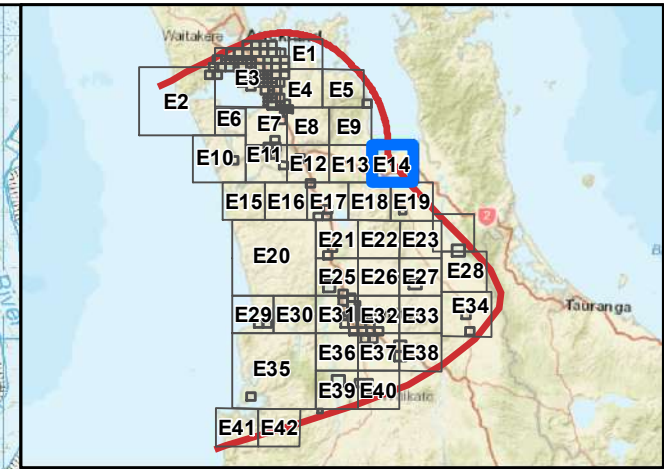
-  Waikato-Tainui Area of Interest
-  Waikato-Tainui Raupatu Areas
-  Tamaki Makaurau RFR Area
-  Pare Hauraki RFR Area
-  Maniapoto Area of Interest
-  Urban Enlargement
- Core Crown Land**
-  Crown Forestry License
-  Department of Conservation
-  Ministry of Education
-  Land Information New Zealand
-  New Zealand Defence Force
-  Land Information New Zealand - Landbank
-  Other Core Crown Land
- Non-core Crown Land**
-  New Zealand Transport Agency
-  Universities and other Educational Facilities
-  Housing New Zealand
-  Other Non-core Crown Land
-  Council land
-  Council-owned company

Scale - 1:50,000



This Crown asset audit:
 *Reflects Te Arawhiti's preliminary understanding of Crown land holdings within the Waikato-Tainui area of interest without site-by-site confirmation or analysis by administering agencies;
 *Is based on the best available data as at June 2019; and
 *Does not signal the availability of the sites listed for Treaty settlement purposes.


Data Sources:
 Topographic and Cadastral information: Land Information New Zealand, Crown Copyright Reserved.
 Cartography: Jacobs New Zealand, June 2020
 Map Sources: Esri, HERE, Garmin, USGS, Intermap, INCREMENT P, NRCan, Esri Japan, METI, Esri China (Hong Kong), Esri Korea, Esri (Thailand), NGCC, (c) OpenStreetMap contributors, and the GIS User Community



Waikato-Tainui Crown Asset Audit Enlargement Sheet E14

(Confidential, for discussion purposes only)

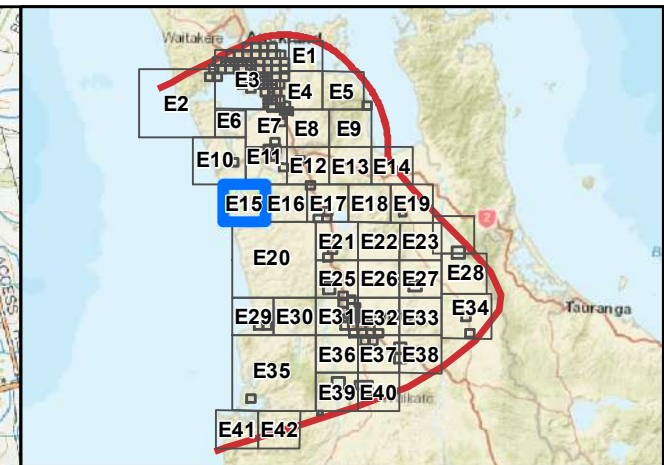
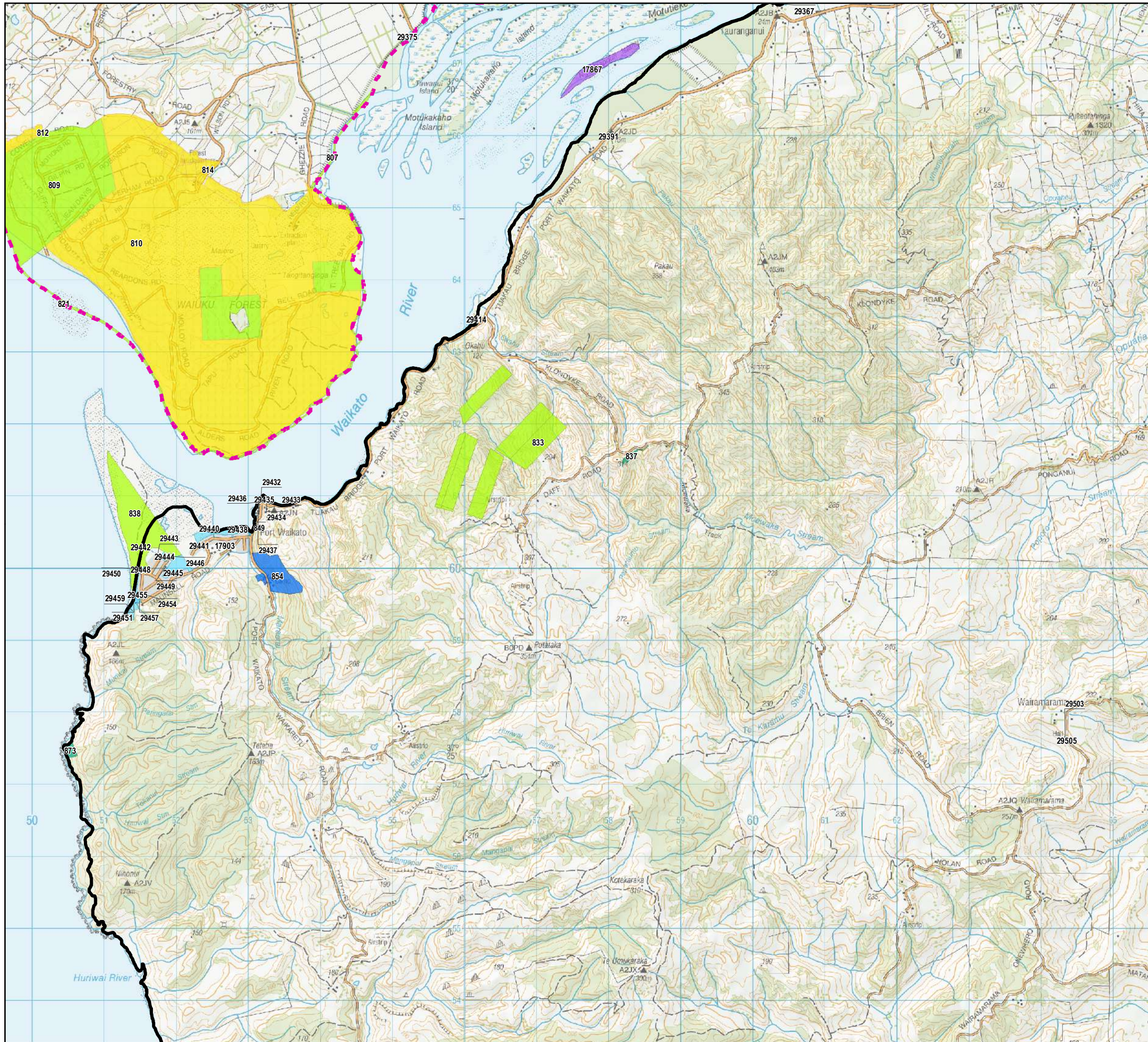
- Waikato-Tainui Area of Interest
 - Waikato-Tainui Raupatu Areas
 - Tamaki Makaurau RFR Area
 - Pare Hauraki RFR Area
 - Maniapoto Area of Interest
 - Urban Enlargement
- Core Crown Land**
- Crown Forestry License
 - Department of Conservation
 - Ministry of Education
 - Land Information New Zealand
 - New Zealand Defence Force
 - Land Information New Zealand - Landbank
 - Other Core Crown Land
- Non-core Crown Land**
- New Zealand Transport Agency
 - Universities and other Educational Facilities
 - Housing New Zealand
 - Other Non-core Crown Land
 - Council land
 - Council-owned company



This Crown asset audit:

- *Reflects Te Arawhiti's preliminary understanding of Crown land holdings within the Waikato-Tainui area of interest without site-by-site confirmation or analysis by administering agencies;
- *Is based on the best available data as at June 2019; and
- *Does not signal the availability of the sites listed for Treaty settlement purposes.

Data Sources:
Topographic and Cadastral information: Land Information New Zealand, Crown Copyright Reserved.
Cartography: Jacobs New Zealand, June 2020
Map Sources: Esri, HERE, Garmin, USGS, Intermap, INCREMENT P, NRCan, Esri Japan, METI, Esri China (Hong Kong), Esri Korea, Esri (Thailand), NGCC, (c) OpenStreetMap contributors, and the GIS User Community



Waikato-Tainui Crown Asset Audit Enlargement Sheet E15

(Confidential, for discussion purposes only)

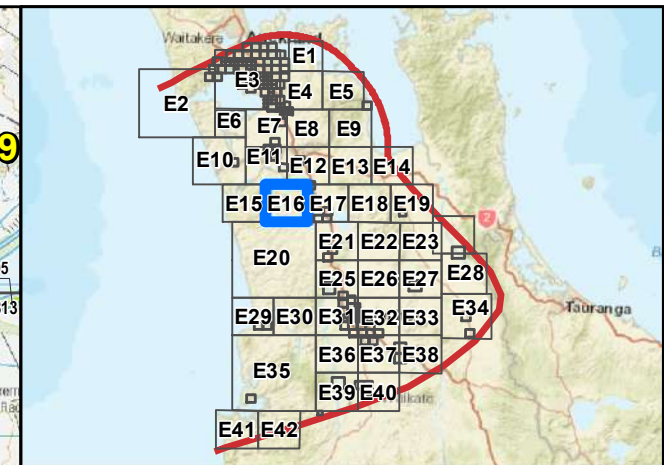
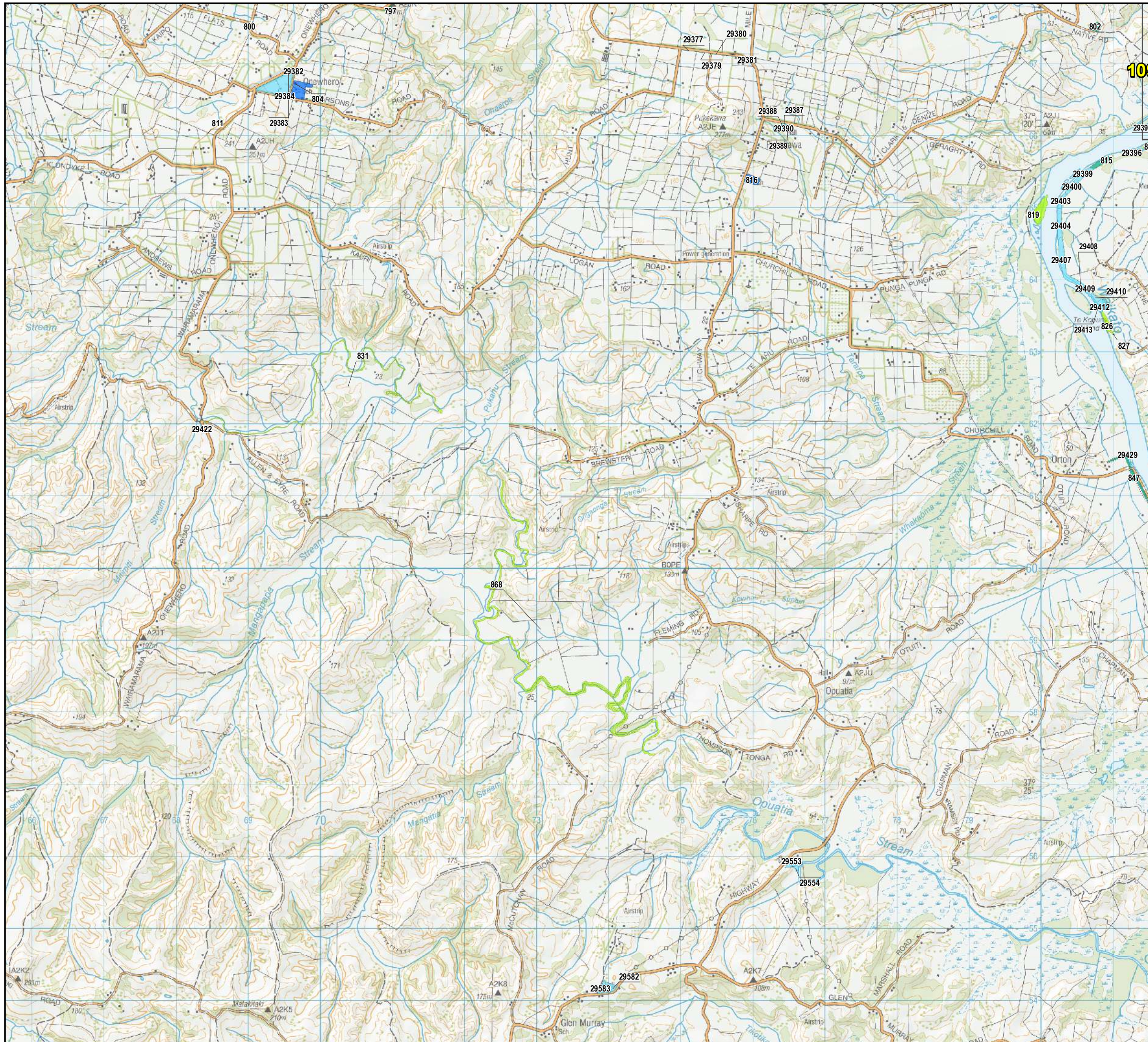
- Waikato-Tainui Area of Interest
 - Waikato-Tainui Raupatu Areas
 - Tamaki Makaurau RFR Area
 - Pare Hauraki RFR Area
 - Maniapoto Area of Interest
 - Urban Enlargement
- Core Crown Land**
- Crown Forestry License
 - Department of Conservation
 - Ministry of Education
 - Land Information New Zealand
 - New Zealand Defence Force
 - Land Information New Zealand - Landbank
 - Other Core Crown Land
- Non-core Crown Land**
- New Zealand Transport Agency
 - Universities and other Educational Facilities
 - Housing New Zealand
 - Other Non-core Crown Land
 - Council land
 - Council-owned company

Scale - 1:50,000



This Crown asset audit:
 *Reflects Te Arawhiti's preliminary understanding of Crown land holdings within the Waikato-Tainui area of interest without site-by-site confirmation or analysis by administering agencies;
 *Is based on the best available data as at June 2019; and
 *Does not signal the availability of the sites listed for Treaty settlement purposes.

Data Sources:
 Topographic and Cadastral information: Land Information New Zealand, Crown Copyright Reserved.
 Cartography: Jacobs New Zealand, June 2020
 Map Sources: Esri, HERE, Garmin, USGS, Intermap, INCREMENT P, NRCan, Esri Japan, METI, Esri China (Hong Kong), Esri Korea, Esri (Thailand), NGCC, (c) OpenStreetMap contributors, and the GIS User Community



Waikato-Tainui Crown Asset Audit Enlargement Sheet E16

(Confidential, for discussion purposes only)

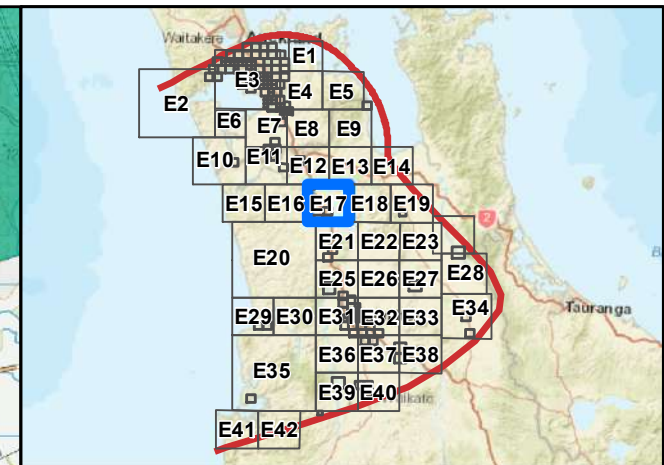
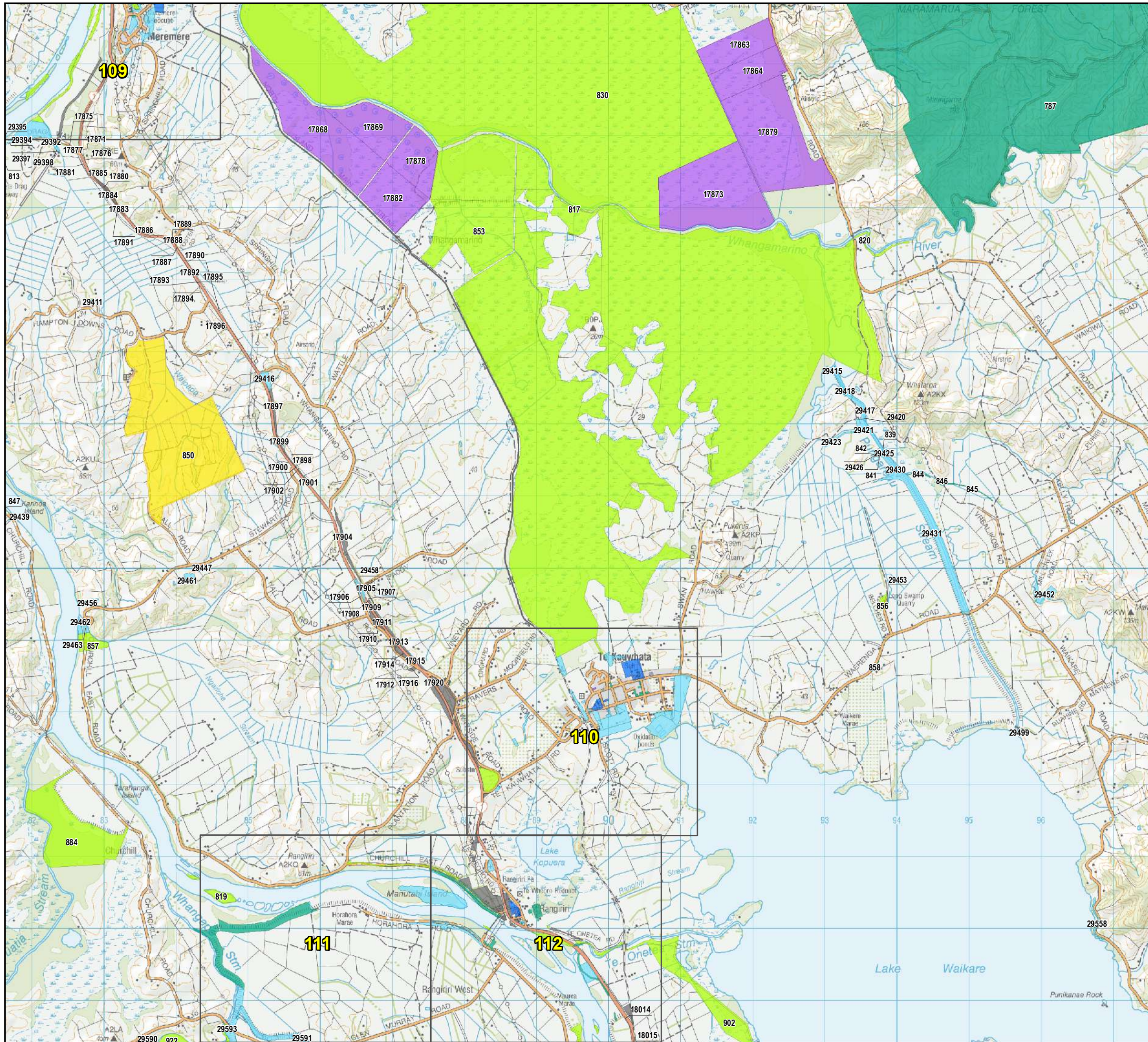
- Waikato-Tainui Area of Interest
- Waikato-Tainui Raupatu Areas
- Tamaki Makaurau RFR Area
- Pare Hauraki RFR Area
- Maniapoto Area of Interest
- Urban Enlargement
- Core Crown Land**
- Crown Forestry License
- Department of Conservation
- Ministry of Education
- Land Information New Zealand
- New Zealand Defence Force
- Land Information New Zealand - Landbank
- Other Core Crown Land
- Non-core Crown Land**
- New Zealand Transport Agency
- Universities and other Educational Facilities
- Housing New Zealand
- Other Non-core Crown Land
- Council land
- Council-owned company

Scale - 1:50,000



This Crown asset audit:
 *Reflects Te Arawhiti's preliminary understanding of Crown land holdings within the Waikato-Tainui area of interest without site-by-site confirmation or analysis by administering agencies;
 *Is based on the best available data as at June 2019; and
 *Does not signal the availability of the sites listed for Treaty settlement purposes.

Data Sources:
 Topographic and Cadastral information: Land Information New Zealand, Crown Copyright Reserved.
 Cartography: Jacobs New Zealand, June 2020
 Map Sources: Esri, HERE, Garmin, USGS, Intermap, INCREMENT P, NRcan, Esri Japan, METI, Esri China (Hong Kong), Esri Korea, Esri (Thailand), NGCC, (c) OpenStreetMap contributors, and the GIS User Community



Waikato-Tainui Crown Asset Audit Enlargement Sheet E17

(Confidential, for discussion purposes only)

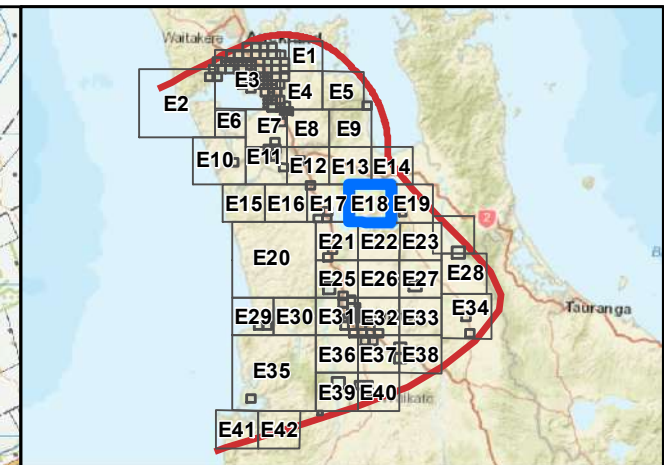
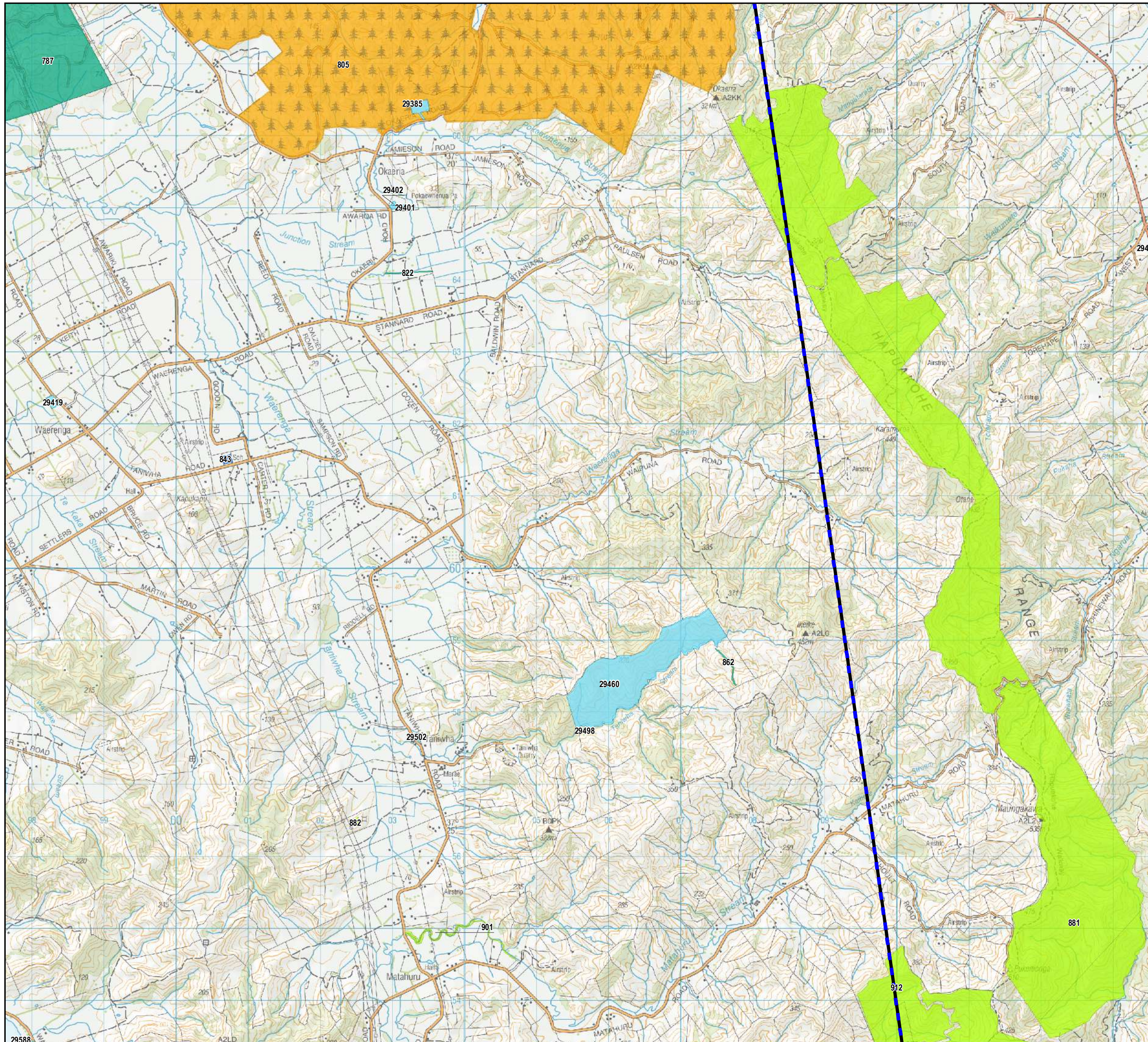
- Waikato-Tainui Area of Interest
 - Waikato-Tainui Raupatu Areas
 - Tamaki Makaurau RFR Area
 - Pare Hauraki RFR Area
 - Maniapoto Area of Interest
 - Urban Enlargement
- Core Crown Land**
- Crown Forestry License
 - Department of Conservation
 - Ministry of Education
 - Land Information New Zealand
 - New Zealand Defence Force
 - Land Information New Zealand - Landbank
 - Other Core Crown Land
- Non-core Crown Land**
- New Zealand Transport Agency
 - Universities and other Educational Facilities
 - Housing New Zealand
 - Other Non-core Crown Land
 - Council land
 - Council-owned company

Scale - 1:50,000



This Crown asset audit:
 *Reflects Te Arawhiti's preliminary understanding of Crown land holdings within the Waikato-Tainui area of interest without site-by-site confirmation or analysis by administering agencies;
 *Is based on the best available data as at June 2019; and
 *Does not signal the availability of the sites listed for Treaty settlement purposes.

Data Sources:
 Topographic and Cadastral information: Land Information New Zealand, Crown Copyright Reserved.
 Cartography: Jacobs New Zealand, June 2020
 Map Sources: Esri, HERE, Garmin, USGS, Intermap, INCREMENT P, NRCan, Esri Japan, METI, Esri China (Hong Kong), Esri Korea, Esri (Thailand), NGCC, (c) OpenStreetMap contributors, and the GIS User Community



Waikato-Tainui Crown Asset Audit Enlargement Sheet E18

(Confidential, for discussion purposes only)

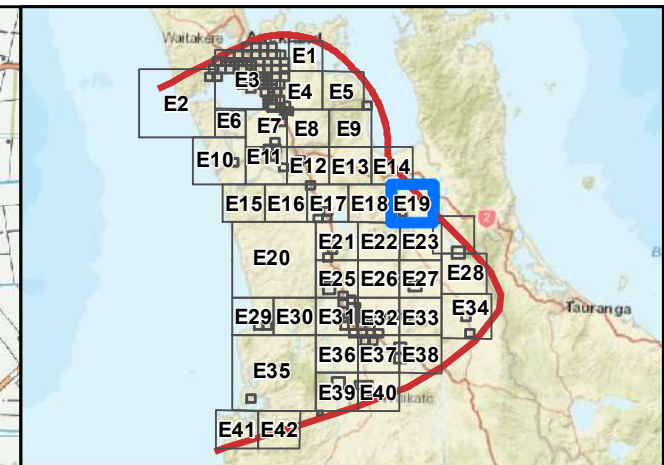
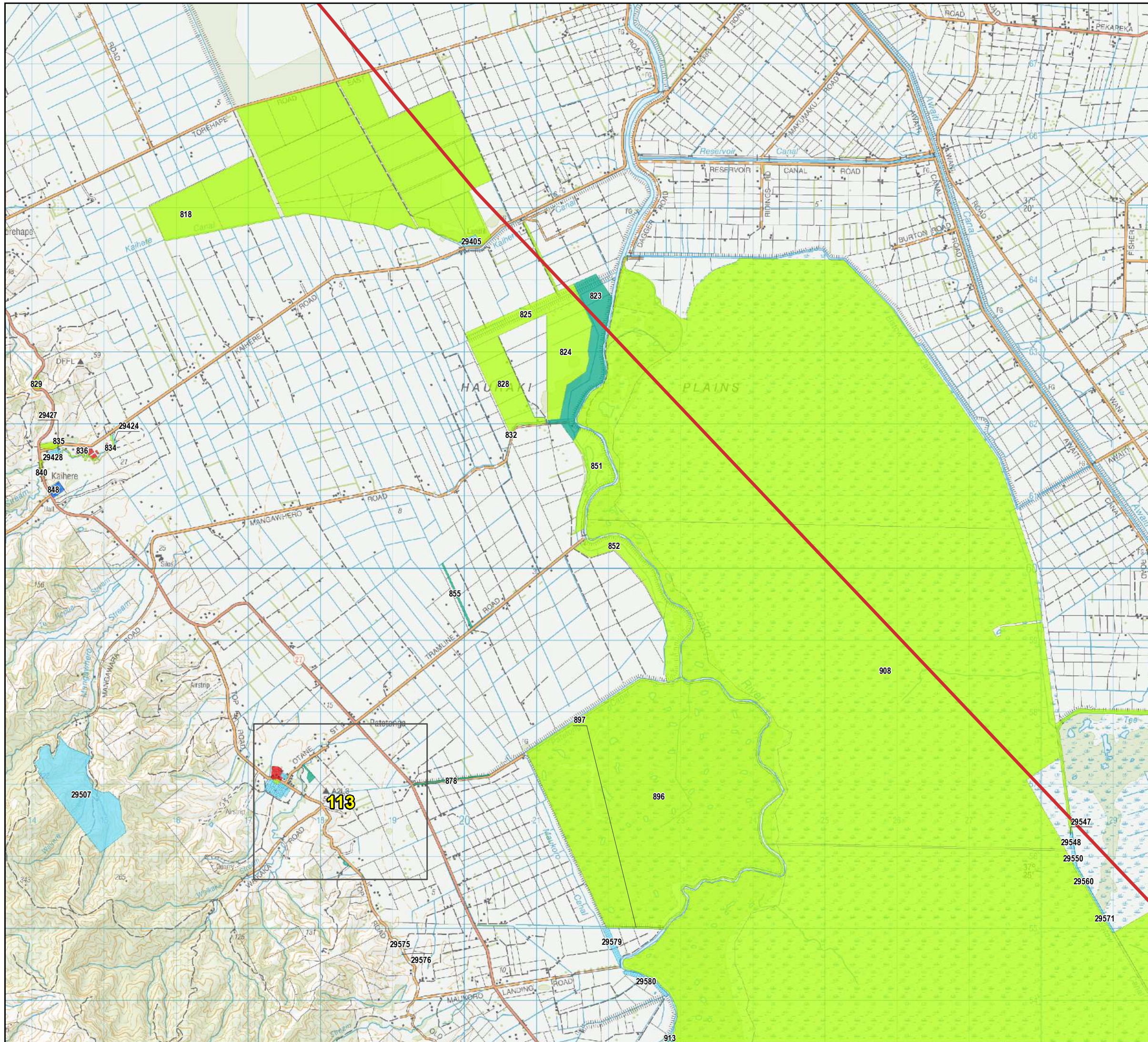
- Waikato-Tainui Area of Interest
- Waikato-Tainui Raupatu Areas
- Tamaki Makaurau RFR Area
- Pare Hauraki RFR Area
- Maniapoto Area of Interest
- Urban Enlargement
- Core Crown Land**
- Crown Forestry License
- Department of Conservation
- Ministry of Education
- Land Information New Zealand
- New Zealand Defence Force
- Land Information New Zealand - Landbank
- Other Core Crown Land
- Non-core Crown Land**
- New Zealand Transport Agency
- Universities and other Educational Facilities
- Housing New Zealand
- Other Non-core Crown Land
- Council land
- Council-owned company

Scale - 1:50,000



This Crown asset audit:
 *Reflects Te Arawhiti's preliminary understanding of Crown land holdings within the Waikato-Tainui area of interest without site-by-site confirmation or analysis by administering agencies;
 *Is based on the best available data as at June 2019; and
 *Does not signal the availability of the sites listed for Treaty settlement purposes.

Data Sources:
 Topographic and Cadastral information: Land Information New Zealand, Crown Copyright Reserved.
 Cartography: Jacobs New Zealand, June 2020
 Map Sources: Esri, HERE, Garmin, USGS, Intermap, INCREMENT P, NRCan, Esri Japan, METI, Esri China (Hong Kong), Esri Korea, Esri (Thailand), NGCC, (c) OpenStreetMap contributors, and the GIS User Community



Waikato-Tainui Crown Asset Audit Enlargement Sheet E19

(Confidential, for discussion purposes only)

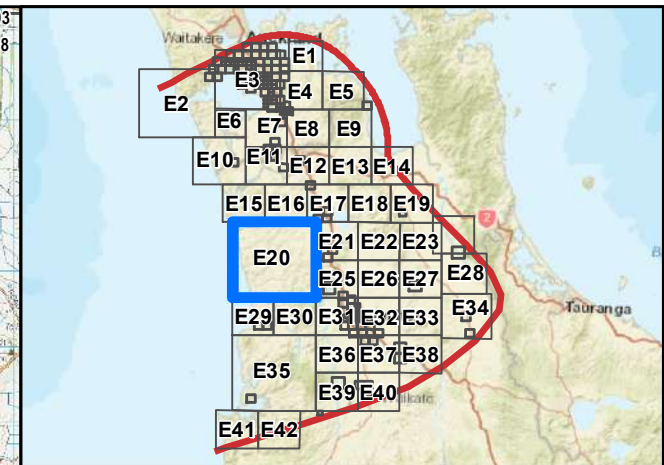
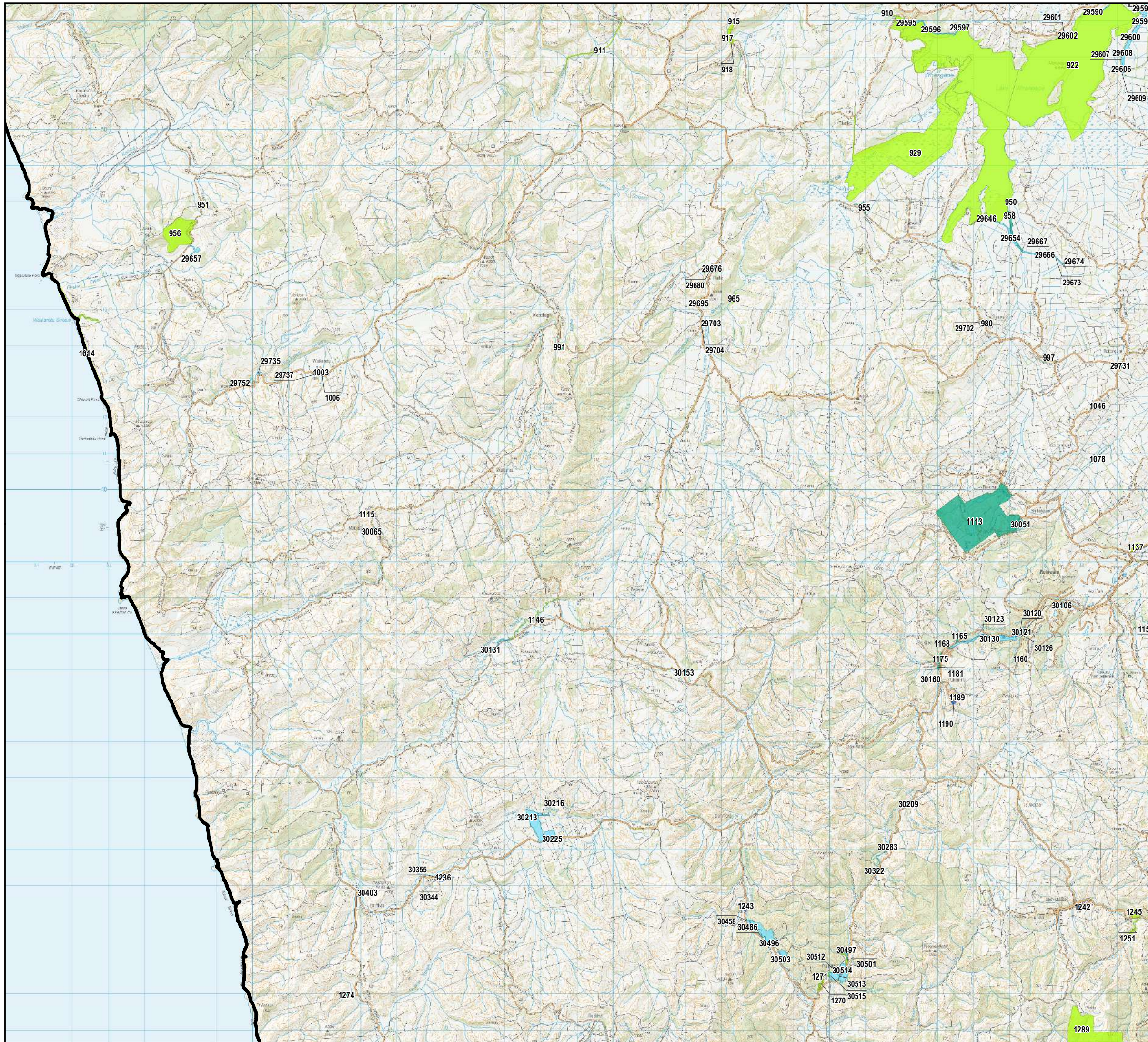
- Waikato-Tainui Area of Interest
 - Waikato-Tainui Raupatu Areas
 - Tamaki Makaurau RFR Area
 - Pare Hauraki RFR Area
 - Maniapoto Area of Interest
 - Urban Enlargement
- Core Crown Land**
- Crown Forestry License
 - Department of Conservation
 - Ministry of Education
 - Land Information New Zealand
 - New Zealand Defence Force
 - Land Information New Zealand - Landbank
 - Other Core Crown Land
- Non-core Crown Land**
- New Zealand Transport Agency
 - Universities and other Educational Facilities
 - Housing New Zealand
 - Other Non-core Crown Land
 - Council land
 - Council-owned company

Scale - 1:50,000



This Crown asset audit:
 *Reflects Te Arawhiti's preliminary understanding of Crown land holdings within the Waikato-Tainui area of interest without site-by-site confirmation or analysis by administering agencies;
 *Is based on the best available data as at June 2019; and
 *Does not signal the availability of the sites listed for Treaty settlement purposes.

Data Sources:
 Topographic and Cadastral information: Land Information New Zealand, Crown Copyright Reserved.
 Cartography: Jacobs New Zealand, June 2020
 Map Sources: Esri, HERE, Garmin, USGS, Intermap, INCREMENT P, NRCan, Esri Japan, METI, Esri China (Hong Kong), Esri Korea, Esri (Thailand), NGCC, (c) OpenStreetMap contributors, and the GIS User Community

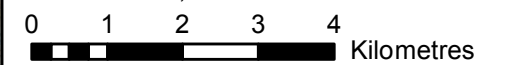


Waikato-Tainui Crown Asset Audit Enlargement Sheet E20

(Confidential, for discussion purposes only)

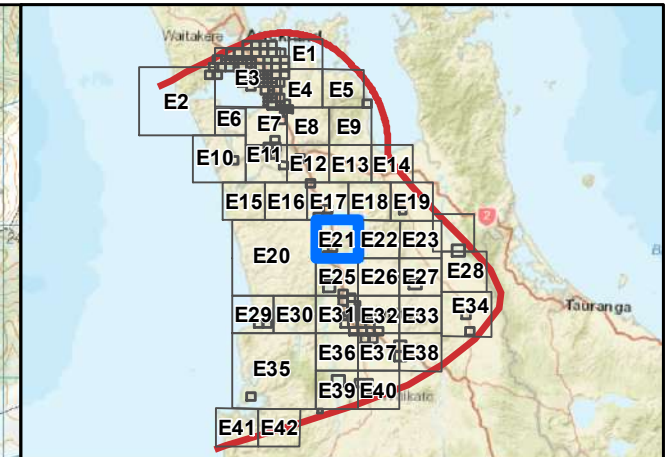
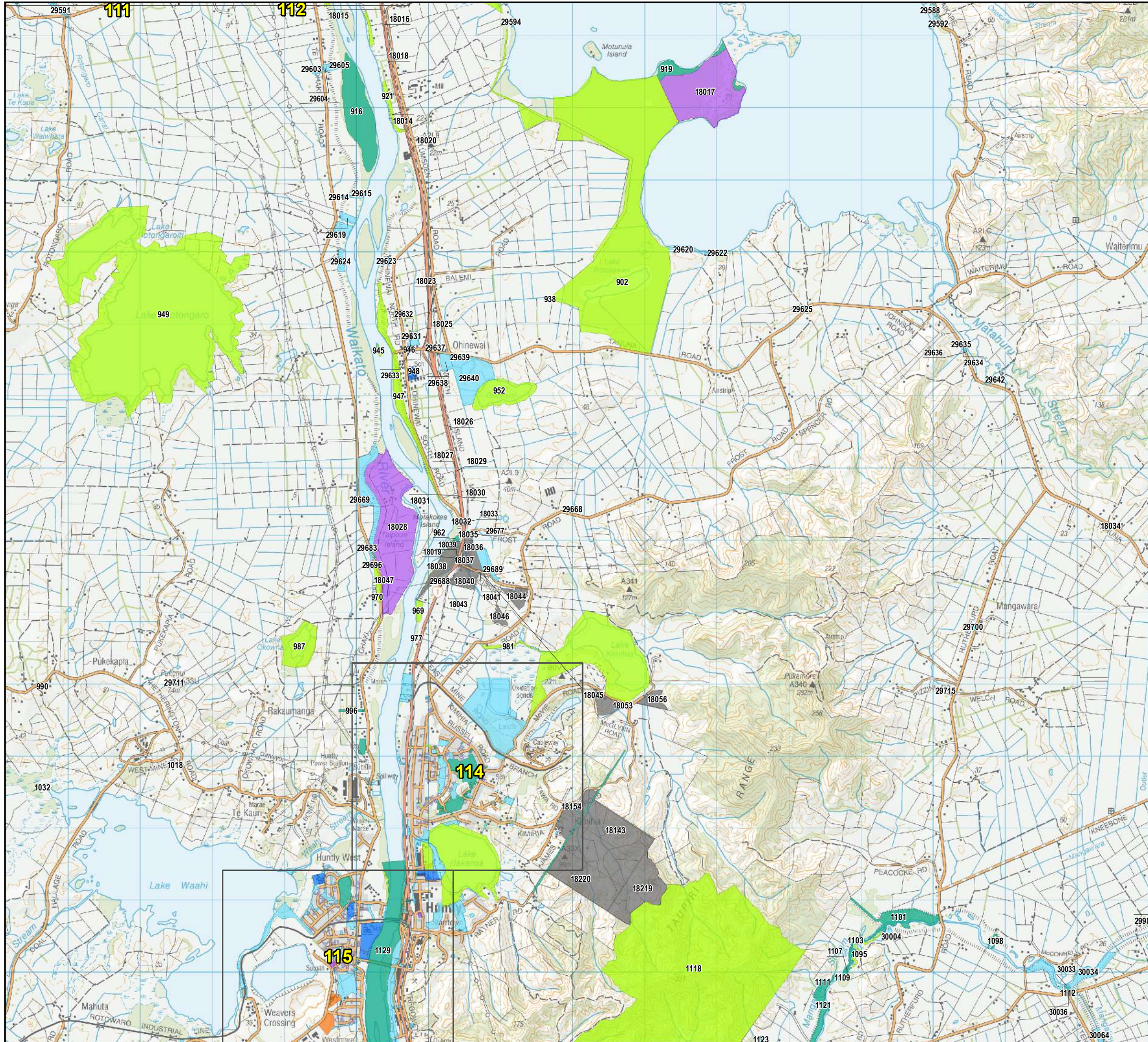
- Waikato-Tainui Area of Interest
- Waikato-Tainui Raupatu Areas
- Tamaki Makaurau RFR Area
- Pare Hauraki RFR Area
- Maniapoto Area of Interest
- Urban Enlargement
- Core Crown Land**
- Crown Forestry License
- Department of Conservation
- Ministry of Education
- Land Information New Zealand
- New Zealand Defence Force
- Land Information New Zealand - Landbank
- Other Core Crown Land
- Non-core Crown Land**
- New Zealand Transport Agency
- Universities and other Educational Facilities
- Housing New Zealand
- Other Non-core Crown Land
- Council land
- Council-owned company

Scale - 1:100,000



This Crown asset audit:
 *Reflects Te Arawhiti's preliminary understanding of Crown land holdings within the Waikato-Tainui area of interest without site-by-site confirmation or analysis by administering agencies;
 *Is based on the best available data as at June 2019; and
 *Does not signal the availability of the sites listed for Treaty settlement purposes.


Data Sources:
 Topographic and Cadastral information: Land Information New Zealand, Crown Copyright Reserved.
 Cartography: Jacobs New Zealand, June 2020
 Map Sources: Esri, HERE, Garmin, USGS, Intermap, INCREMENT P, NRCan, Esri Japan, METI, Esri China (Hong Kong), Esri Korea, Esri (Thailand), NGCC, (c) OpenStreetMap contributors, and the GIS User Community



Waikato-Tainui Crown Asset Audit Enlargement Sheet E21

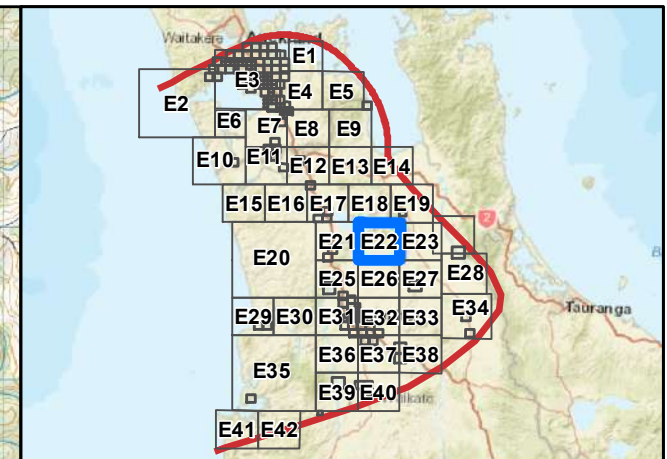
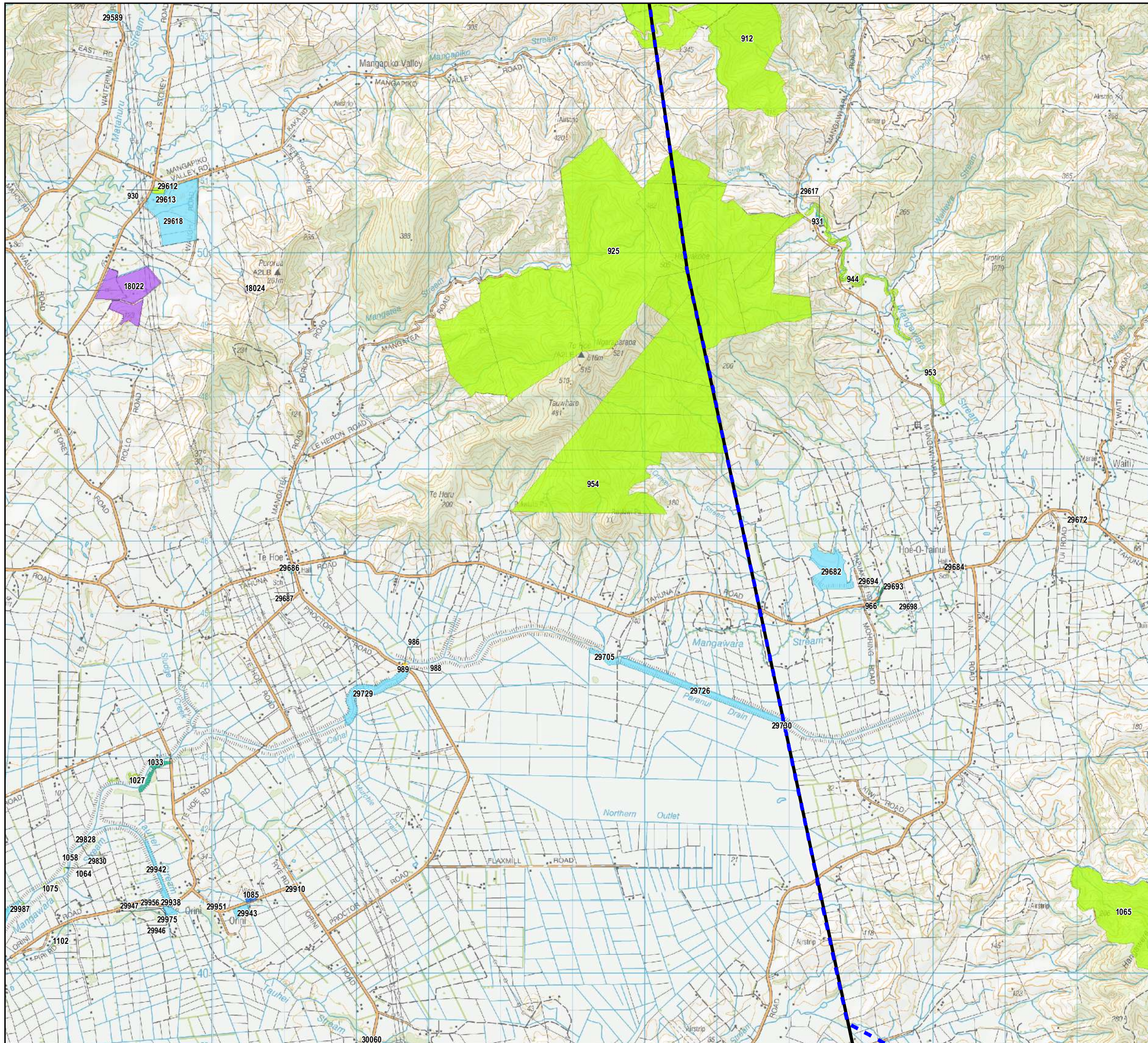
(Confidential, for discussion purposes only)

- Waikato-Tainui Area of Interest
 - Waikato-Tainui Raupatu Areas
 - Tamaki Makaurau RFR Area
 - Pare Hauraki RFR Area
 - Maniapoto Area of Interest
 - Urban Enlargement
- Core Crown Land**
- Crown Forestry License
 - Department of Conservation
 - Ministry of Education
 - Land Information New Zealand
 - New Zealand Defence Force
 - Land Information New Zealand - Landbank
 - Other Core Crown Land
- Non-core Crown Land**
- New Zealand Transport Agency
 - Universities and other Educational Facilities
 - Housing New Zealand
 - Other Non-core Crown Land
 - Council land
 - Council-owned company



This Crown asset audit:
 *Reflects Te Arawhiti's preliminary understanding of Crown land holdings within the Waikato-Tainui area of interest without site-by-site confirmation or analysis by administering agencies;
 *Is based on the best available data as at June 2019; and
 *Does not signal the availability of the sites listed for Treaty settlement purposes.


Data Sources:
 Topographic and Cadastral information: Land Information New Zealand, Crown Copyright Reserved.
 Cartography: Jacobs New Zealand, June 2020
 Map Sources: Esri, HERE, Garmin, USGS, Intermap, INCREMENT P, NRCan, Esri Japan, METI, Esri China (Hong Kong), Esri Korea, Esri (Thailand), NGCC, (c) OpenStreetMap contributors, and the GIS User Community



Waikato-Tainui Crown Asset Audit Enlargement Sheet E22

(Confidential, for discussion purposes only)

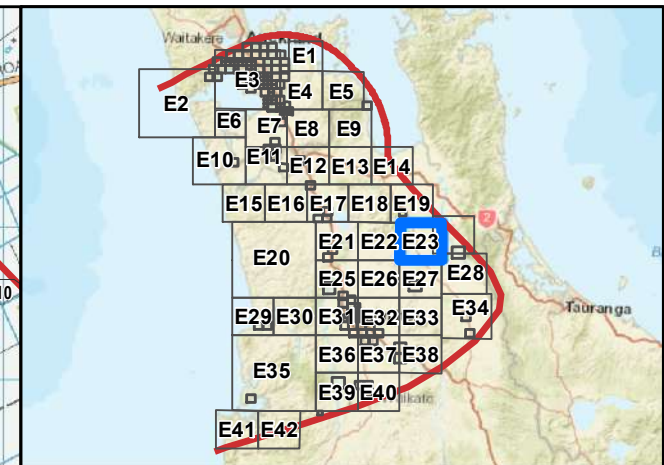
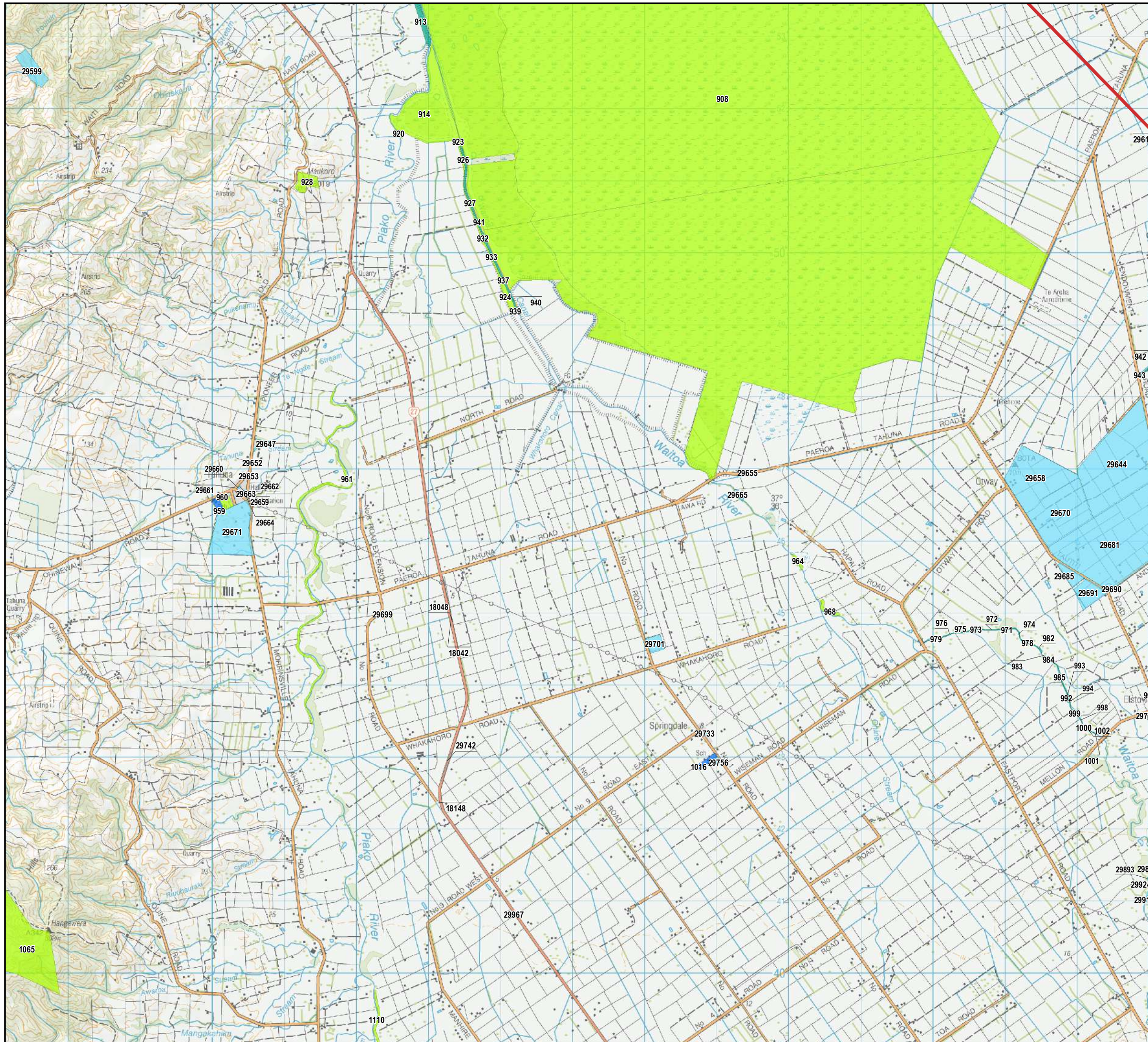
- Waikato-Tainui Area of Interest
 - Waikato-Tainui Raupatu Areas
 - Tamaki Makaurau RFR Area
 - Pare Hauraki RFR Area
 - Maniapoto Area of Interest
 - Urban Enlargement
- Core Crown Land**
- Crown Forestry License
 - Department of Conservation
 - Ministry of Education
 - Land Information New Zealand
 - New Zealand Defence Force
 - Land Information New Zealand - Landbank
 - Other Core Crown Land
- Non-core Crown Land**
- New Zealand Transport Agency
 - Universities and other Educational Facilities
 - Housing New Zealand
 - Other Non-core Crown Land
 - Council land
 - Council-owned company



This Crown asset audit:

- *Reflects Te Arawhiti's preliminary understanding of Crown land holdings within the Waikato-Tainui area of interest without site-by-site confirmation or analysis by administering agencies;
- *Is based on the best available data as at June 2019; and
- *Does not signal the availability of the sites listed for Treaty settlement purposes.


Data Sources:
Topographic and Cadastral information: Land Information New Zealand, Crown Copyright Reserved.
Cartography: Jacobs New Zealand, June 2020
Map Sources: Esri, HERE, Garmin, USGS, Intermap, INCREMENT P, NRCan, Esri Japan, METI, Esri China (Hong Kong), Esri Korea, Esri (Thailand), NGCC, (c) OpenStreetMap contributors, and the GIS User Community



Waikato-Tainui Crown Asset Audit Enlargement Sheet E23

(Confidential, for discussion purposes only)

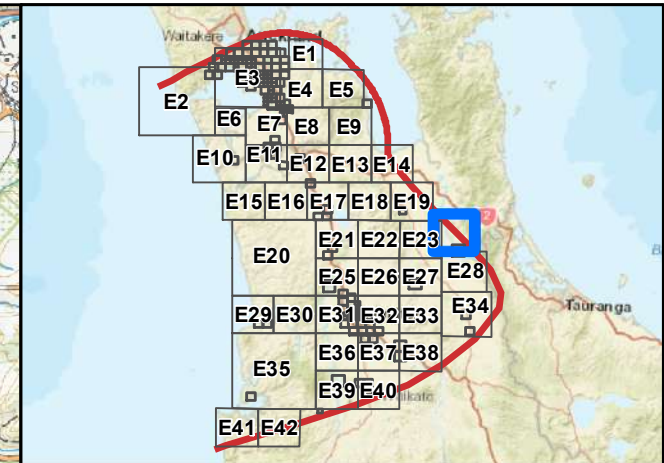
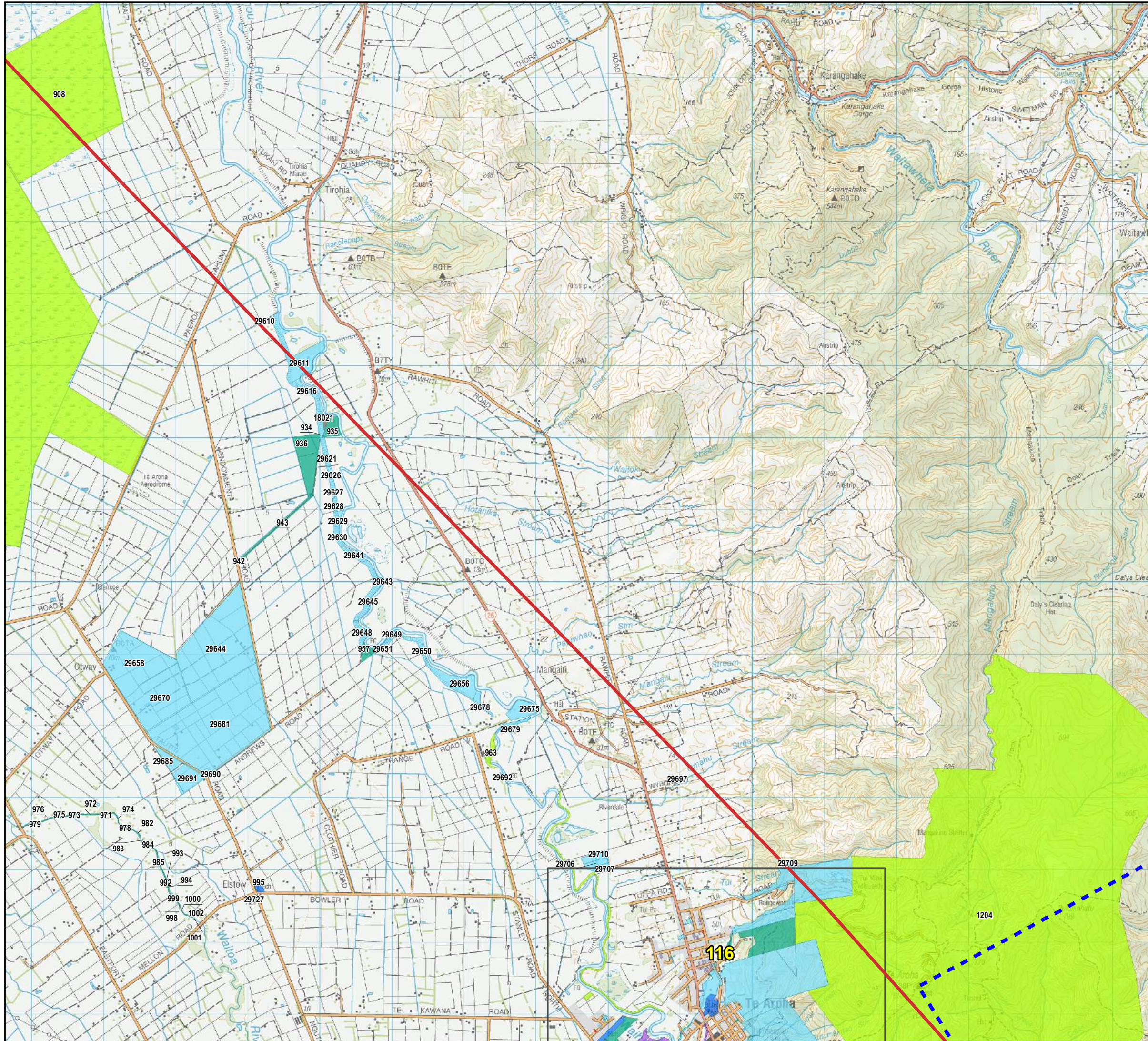
- Waikato-Tainui Area of Interest
 - Waikato-Tainui Raupatu Areas
 - Tamaki Makaurau RFR Area
 - Pare Hauraki RFR Area
 - Maniapoto Area of Interest
 - Urban Enlargement
- Core Crown Land**
- Crown Forestry License
 - Department of Conservation
 - Ministry of Education
 - Land Information New Zealand
 - New Zealand Defence Force
 - Land Information New Zealand - Landbank
 - Other Core Crown Land
- Non-core Crown Land**
- New Zealand Transport Agency
 - Universities and other Educational Facilities
 - Housing New Zealand
 - Other Non-core Crown Land
 - Council land
 - Council-owned company



This Crown asset audit:

- *Reflects Te Arawhiti's preliminary understanding of Crown land holdings within the Waikato-Tainui area of interest without site-by-site confirmation or analysis by administering agencies;
- *Is based on the best available data as at June 2019; and
- *Does not signal the availability of the sites listed for Treaty settlement purposes.

Data Sources:
Topographic and Cadastral information: Land Information New Zealand, Crown Copyright Reserved.
Cartography: Jacobs New Zealand, June 2020
Map Sources: Esri, HERE, Garmin, USGS, Intermap, INCREMENT P, NRCan, Esri Japan, METI, Esri China (Hong Kong), Esri Korea, Esri (Thailand), NGCC, (c) OpenStreetMap contributors, and the GIS User Community



Waikato-Tainui Crown Asset Audit Enlargement Sheet E24

(Confidential, for discussion purposes only)

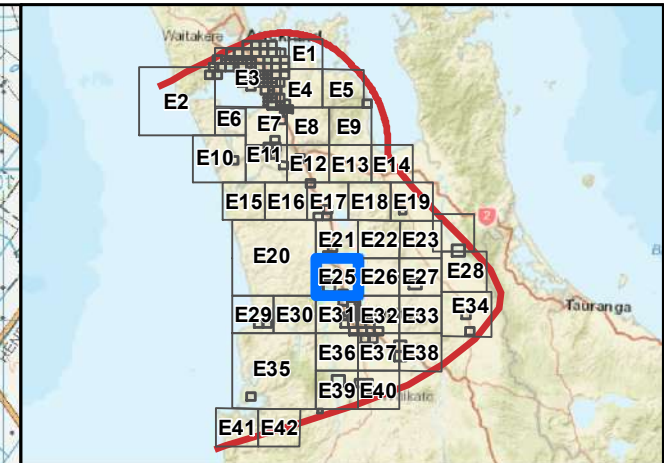
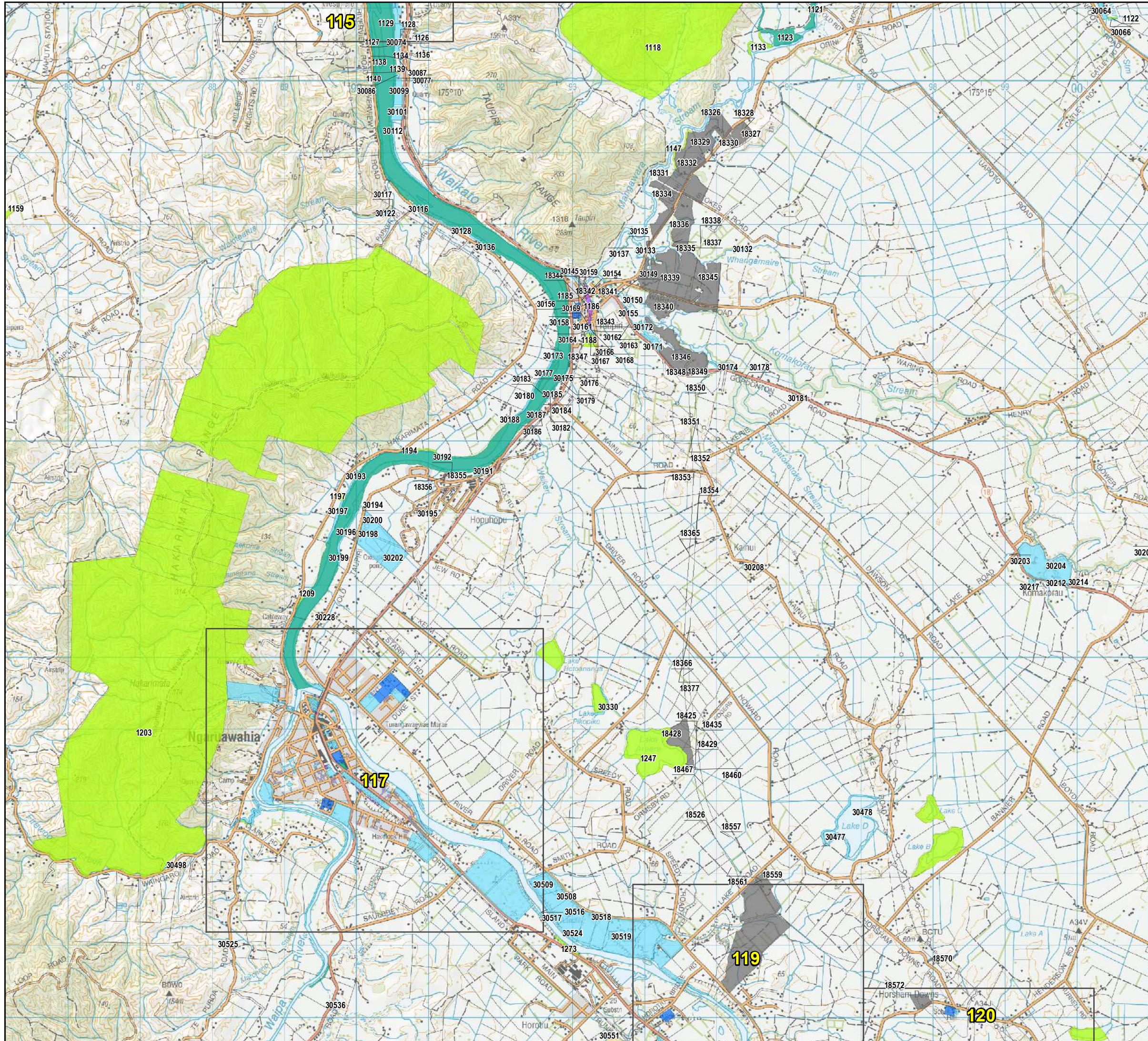
- Waikato-Tainui Area of Interest
 - Waikato-Tainui Raupatu Areas
 - Tamaki Makaurau RFR Area
 - Pare Hauraki RFR Area
 - Maniapoto Area of Interest
 - Urban Enlargement
- Core Crown Land**
- Crown Forestry License
 - Department of Conservation
 - Ministry of Education
 - Land Information New Zealand
 - New Zealand Defence Force
 - Land Information New Zealand - Landbank
 - Other Core Crown Land
- Non-core Crown Land**
- New Zealand Transport Agency
 - Universities and other Educational Facilities
 - Housing New Zealand
 - Other Non-core Crown Land
 - Council land
 - Council-owned company

Scale - 1:50,000



This Crown asset audit:
 *Reflects Te Arawhiti's preliminary understanding of Crown land holdings within the Waikato-Tainui area of interest without site-by-site confirmation or analysis by administering agencies;
 *Is based on the best available data as at June 2019; and
 *Does not signal the availability of the sites listed for Treaty settlement purposes.


Data Sources:
 Topographic and Cadastral information: Land Information New Zealand, Crown Copyright Reserved.
 Cartography: Jacobs New Zealand, June 2020
 Map Sources: Esri, HERE, Garmin, USGS, Intermap, INCREMENT P, NRCan, Esri Japan, METI, Esri China (Hong Kong), Esri Korea, Esri (Thailand), NGCC, (c) OpenStreetMap contributors, and the GIS User Community



Waikato-Tainui Crown Asset Audit Enlargement Sheet E25

(Confidential, for discussion purposes only)

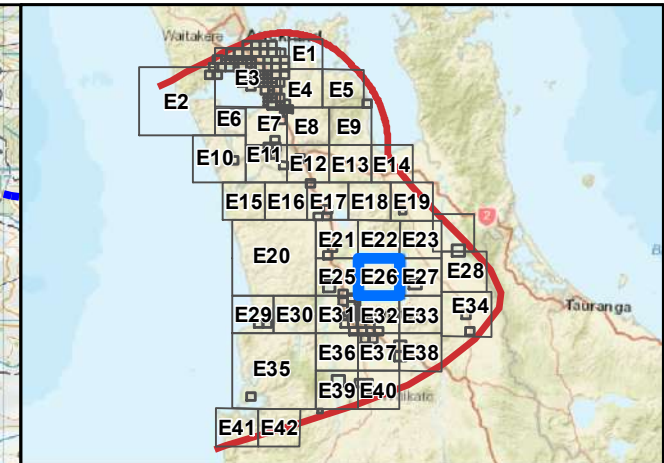
- Waikato-Tainui Area of Interest
 - Waikato-Tainui Raupatu Areas
 - Tamaki Makaurau RFR Area
 - Pare Hauraki RFR Area
 - Maniapoto Area of Interest
 - Urban Enlargement
- Core Crown Land**
- Crown Forestry License
 - Department of Conservation
 - Ministry of Education
 - Land Information New Zealand
 - New Zealand Defence Force
 - Land Information New Zealand - Landbank
 - Other Core Crown Land
- Non-core Crown Land**
- New Zealand Transport Agency
 - Universities and other Educational Facilities
 - Housing New Zealand
 - Other Non-core Crown Land
 - Council land
 - Council-owned company



This Crown asset audit:

- *Reflects Te Arawhiti's preliminary understanding of Crown land holdings within the Waikato-Tainui area of interest without site-by-site confirmation or analysis by administering agencies;
- *Is based on the best available data as at June 2019; and
- *Does not signal the availability of the sites listed for Treaty settlement purposes.

Data Sources:
Topographic and Cadastral information: Land Information New Zealand, Crown Copyright Reserved.
Cartography: Jacobs New Zealand, June 2020
Map Sources: Esri, HERE, Garmin, USGS, Intermap, INCREMENT P, NRCan, Esri Japan, METI, Esri China (Hong Kong), Esri Korea, Esri (Thailand), NGCC, (c) OpenStreetMap contributors, and the GIS User Community



Waikato-Tainui Crown Asset Audit Enlargement Sheet E26

(Confidential, for discussion purposes only)

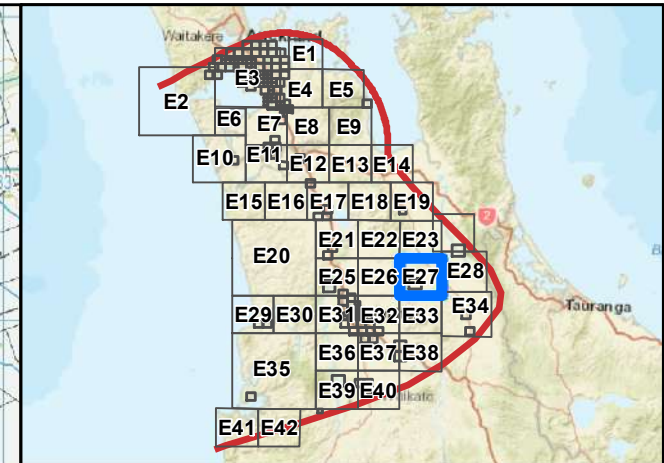
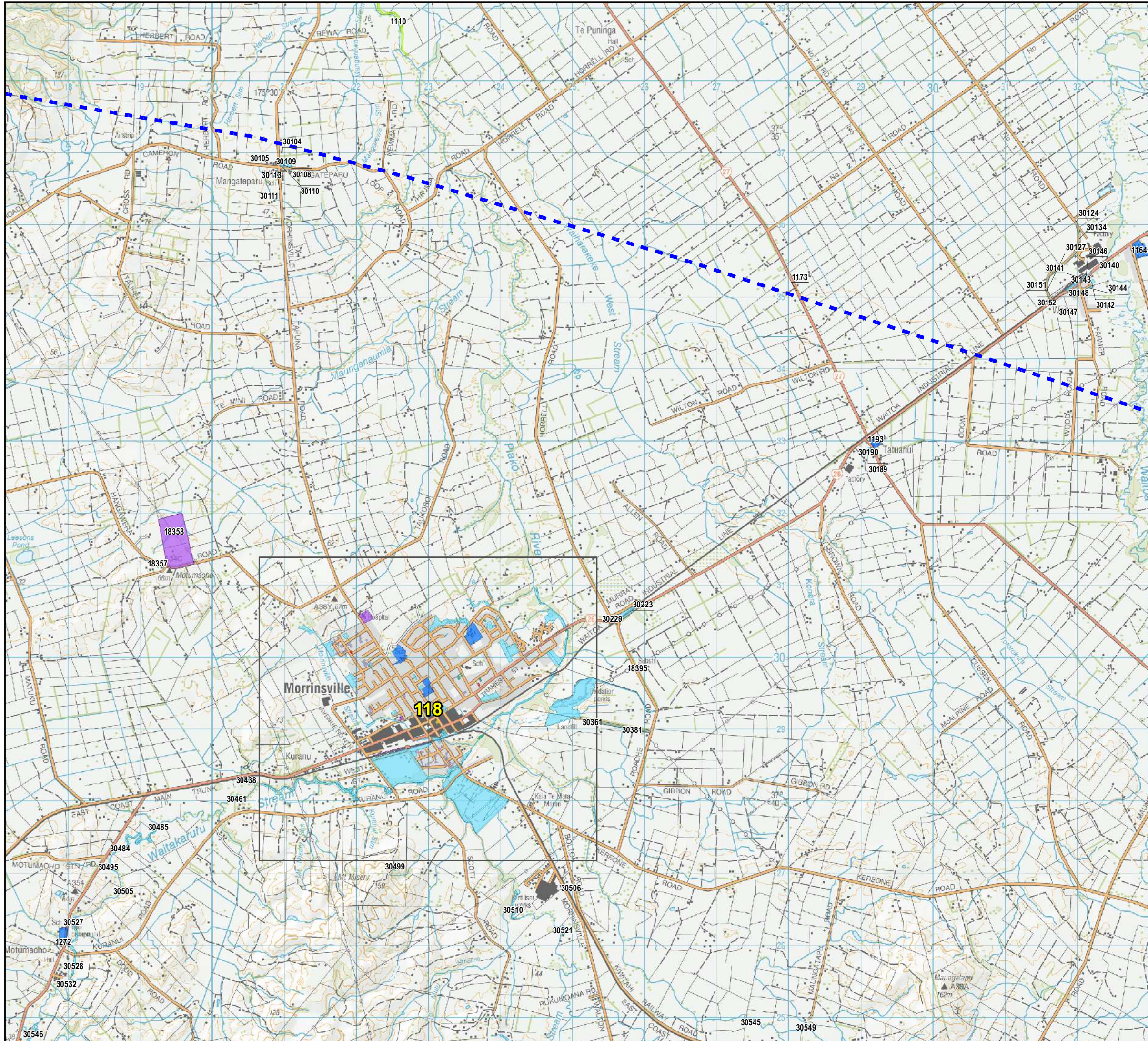
-  Waikato-Tainui Area of Interest
 -  Waikato-Tainui Raupatu Areas
 -  Tamaki Makaurau RFR Area
 -  Pare Hauraki RFR Area
 -  Maniapoto Area of Interest
 -  Urban Enlargement
- Core Crown Land**
-  Crown Forestry License
 -  Department of Conservation
 -  Ministry of Education
 -  Land Information New Zealand
 -  New Zealand Defence Force
 -  Land Information New Zealand - Landbank
 -  Other Core Crown Land
- Non-core Crown Land**
-  New Zealand Transport Agency
 -  Universities and other Educational Facilities
 -  Housing New Zealand
 -  Other Non-core Crown Land
 -  Council land
 -  Council-owned company

Scale - 1:50,000



This Crown asset audit:
 *Reflects Te Arawhiti's preliminary understanding of Crown land holdings within the Waikato-Tainui area of interest without site-by-site confirmation or analysis by administering agencies;
 *Is based on the best available data as at June 2019; and
 *Does not signal the availability of the sites listed for Treaty settlement purposes.

Data Sources:
 Topographic and Cadastral information: Land Information New Zealand, Crown Copyright Reserved.
 Cartography: Jacobs New Zealand, June 2020
 Map Sources: Esri, HERE, Garmin, USGS, Intermap, INCREMENT P, NRCan, Esri Japan, METI, Esri China (Hong Kong), Esri Korea, Esri (Thailand), NGCC, (c) OpenStreetMap contributors, and the GIS User Community



Waikato-Tainui Crown Asset Audit Enlargement Sheet E27

(Confidential, for discussion purposes only)

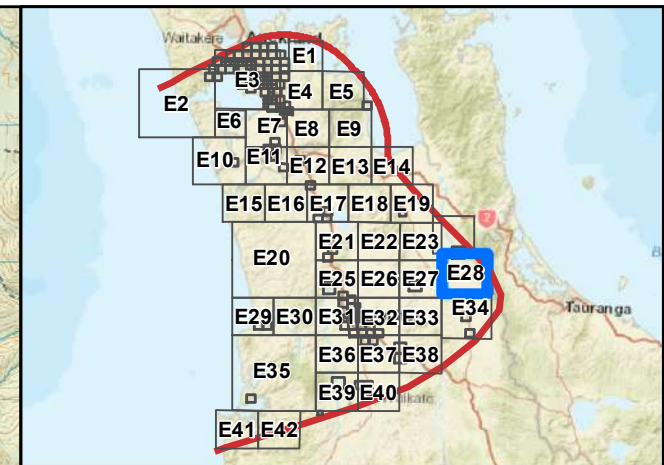
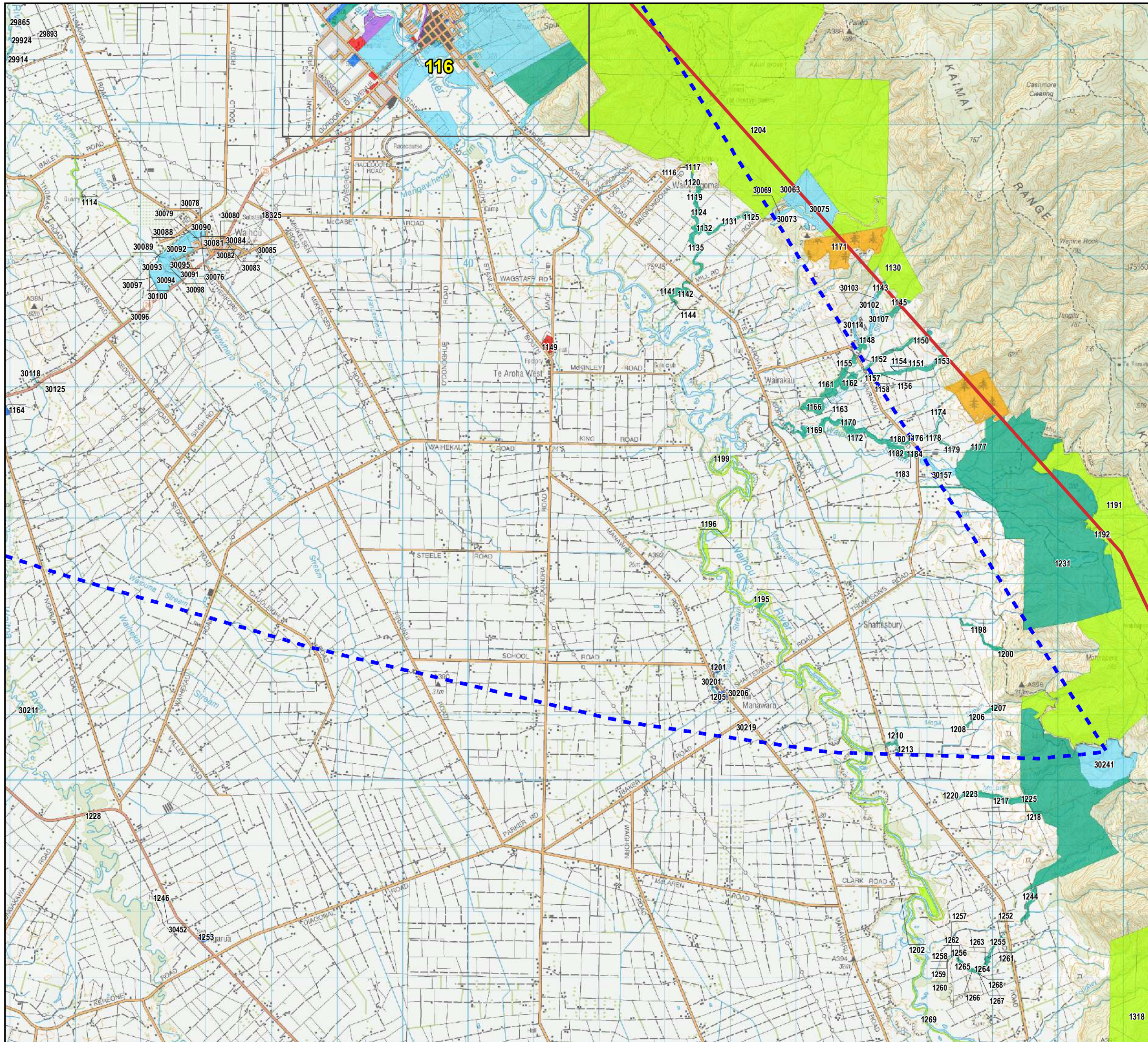
- Waikato-Tainui Area of Interest
 - Waikato-Tainui Raupatu Areas
 - Tamaki Makaurau RFR Area
 - Pare Hauraki RFR Area
 - Maniapoto Area of Interest
 - Urban Enlargement
- Core Crown Land**
- Crown Forestry License
 - Department of Conservation
 - Ministry of Education
 - Land Information New Zealand
 - New Zealand Defence Force
 - Land Information New Zealand - Landbank
 - Other Core Crown Land
- Non-core Crown Land**
- New Zealand Transport Agency
 - Universities and other Educational Facilities
 - Housing New Zealand
 - Other Non-core Crown Land
 - Council land
 - Council-owned company

Scale - 1:50,000



This Crown asset audit:
 *Reflects Te Arawhiti's preliminary understanding of Crown land holdings within the Waikato-Tainui area of interest without site-by-site confirmation or analysis by administering agencies;
 *Is based on the best available data as at June 2019; and
 *Does not signal the availability of the sites listed for Treaty settlement purposes.

Data Sources:
 Topographic and Cadastral information: Land Information New Zealand, Crown Copyright Reserved.
 Cartography: Jacobs New Zealand, June 2020
 Map Sources: Esri, HERE, Garmin, USGS, Intermap, INCREMENT P, NRCan, Esri Japan, METI, Esri China (Hong Kong), Esri Korea, Esri (Thailand), NGCC, (c) OpenStreetMap contributors, and the GIS User Community



Waikato-Tainui Crown Asset Audit Enlargement Sheet E28

(Confidential, for discussion purposes only)

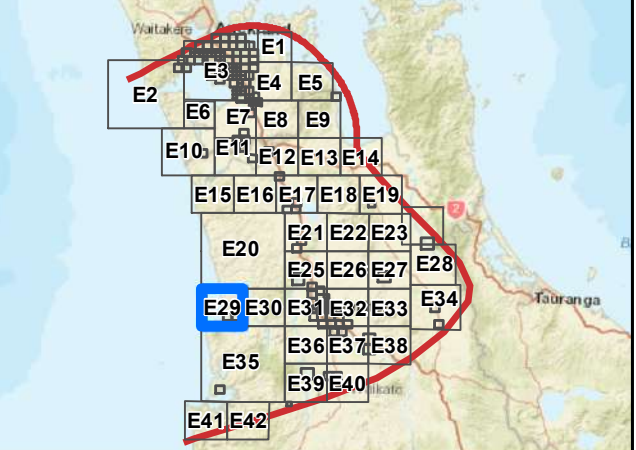
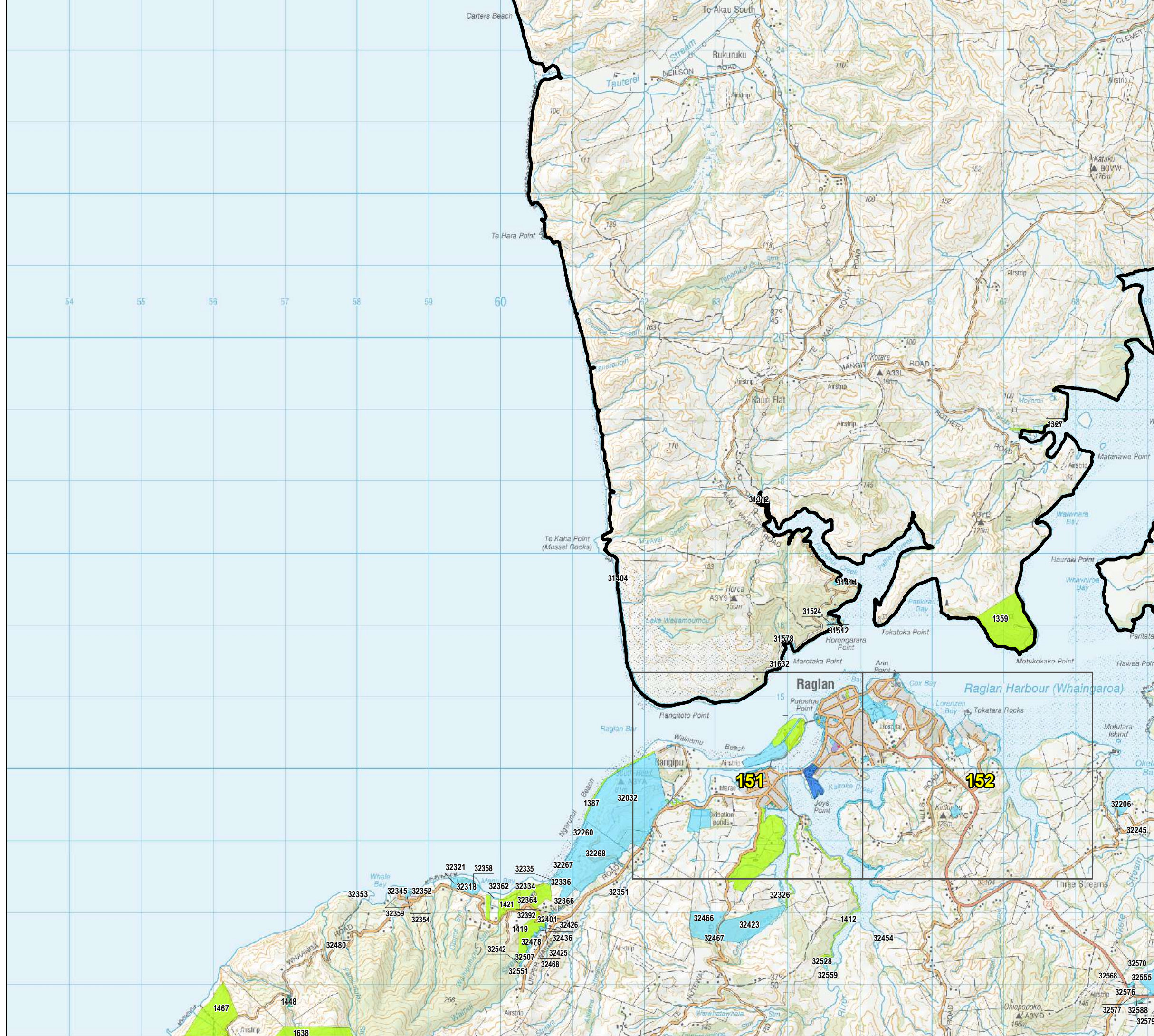
- Waikato-Tainui Area of Interest
 - Waikato-Tainui Raupatu Areas
 - Tamaki Makaurau RFR Area
 - Pare Hauraki RFR Area
 - Maniapoto Area of Interest
 - Urban Enlargement
- Core Crown Land**
- Crown Forestry License
 - Department of Conservation
 - Ministry of Education
 - Land Information New Zealand
 - New Zealand Defence Force
 - Land Information New Zealand - Landbank
 - Other Core Crown Land
- Non-core Crown Land**
- New Zealand Transport Agency
 - Universities and other Educational Facilities
 - Housing New Zealand
 - Other Non-core Crown Land
 - Council land
 - Council-owned company

Scale - 1:55,000



This Crown asset audit:
 *Reflects Te Arawhiti's preliminary understanding of Crown land holdings within the Waikato-Tainui area of interest without site-by-site confirmation or analysis by administering agencies;
 *Is based on the best available data as at June 2019; and
 *Does not signal the availability of the sites listed for Treaty settlement purposes.


Data Sources:
 Topographic and Cadastral information: Land Information New Zealand, Crown Copyright Reserved.
 Cartography: Jacobs New Zealand, June 2020
 Map Sources: Esri, HERE, Garmin, USGS, Intermap, INCREMENT P, NRcan, Esri Japan, METI, Esri China (Hong Kong), Esri Korea, Esri (Thailand), NGCC, (c) OpenStreetMap contributors, and the GIS User Community



Waikato-Tainui Crown Asset Audit Enlargement Sheet E29

(Confidential, for discussion purposes only)

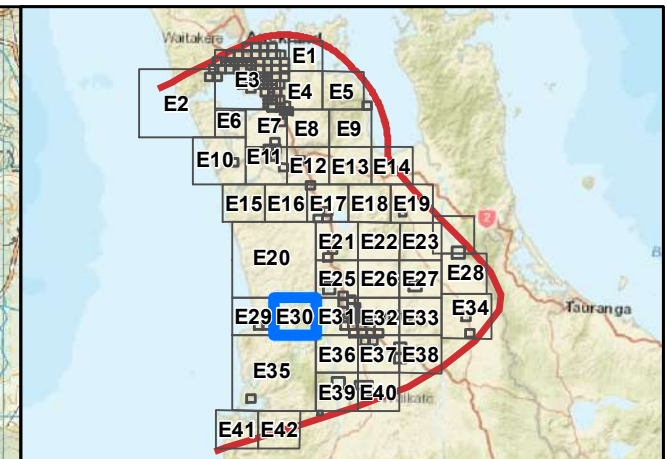
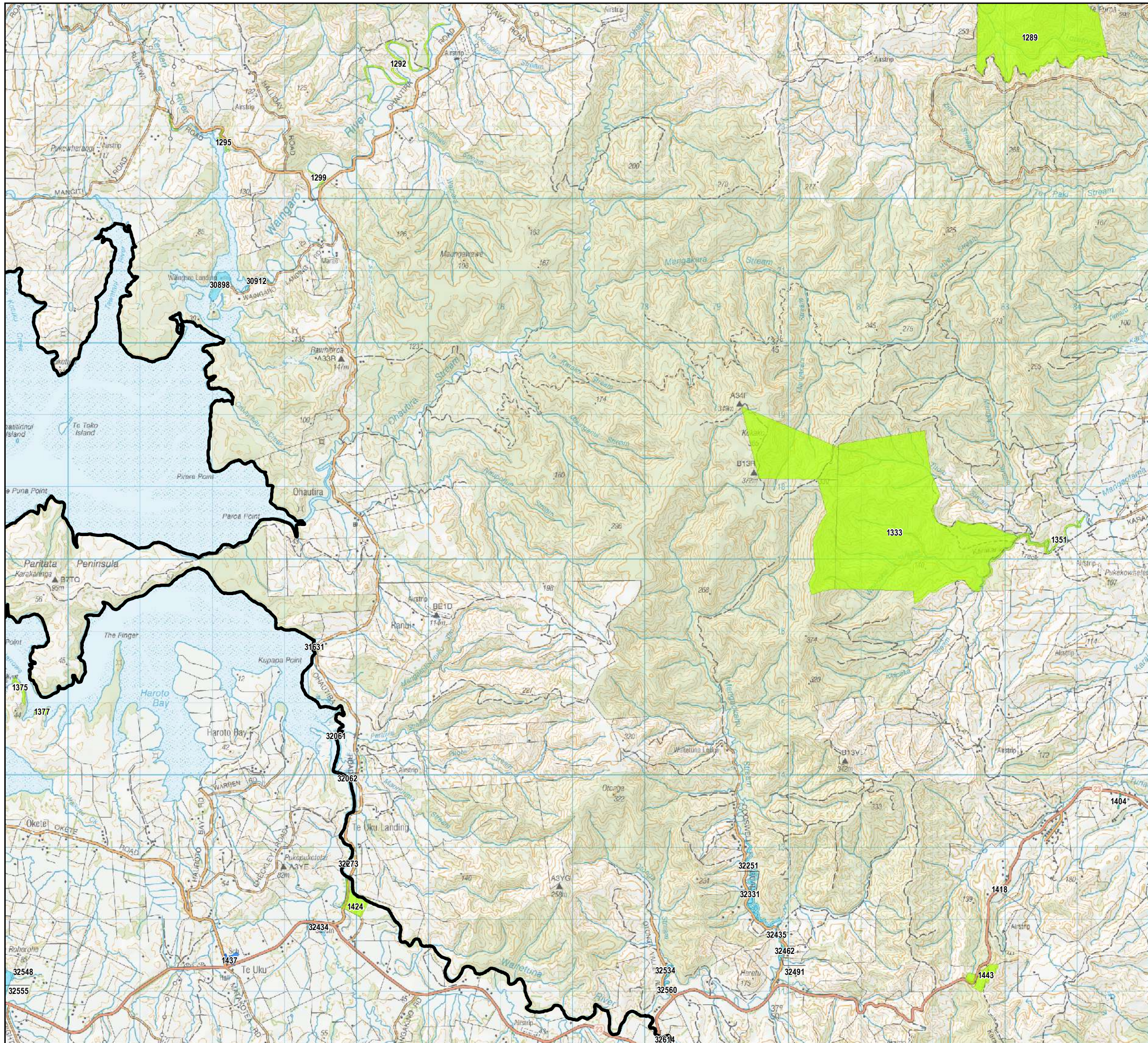
- Waikato-Tainui Area of Interest
 - Waikato-Tainui Raupatu Areas
 - Tamaki Makaurau RFR Area
 - Pare Hauraki RFR Area
 - Maniapoto Area of Interest
 - Urban Enlargement
- Core Crown Land**
- Crown Forestry License
 - Department of Conservation
 - Ministry of Education
 - Land Information New Zealand
 - New Zealand Defence Force
 - Land Information New Zealand - Landbank
 - Other Core Crown Land
- Non-core Crown Land**
- New Zealand Transport Agency
 - Universities and other Educational Facilities
 - Housing New Zealand
 - Other Non-core Crown Land
 - Council land
 - Council-owned company



This Crown asset audit:

- *Reflects Te Arawhiti's preliminary understanding of Crown land holdings within the Waikato-Tainui area of interest without site-by-site confirmation or analysis by administering agencies;
- *Is based on the best available data as at June 2019; and
- *Does not signal the availability of the sites listed for Treaty settlement purposes.


Data Sources:
Topographic and Cadastral information: Land Information New Zealand, Crown Copyright Reserved.
Cartography: Jacobs New Zealand, June 2020
Map Sources: Esri, HERE, Garmin, USGS, Intermap, INCREMENT P, NRCan, Esri Japan, METI, Esri China (Hong Kong), Esri Korea, Esri (Thailand), NGCC, (c) OpenStreetMap contributors, and the GIS User Community



Waikato-Tainui Crown Asset Audit Enlargement Sheet E30

(Confidential, for discussion purposes only)

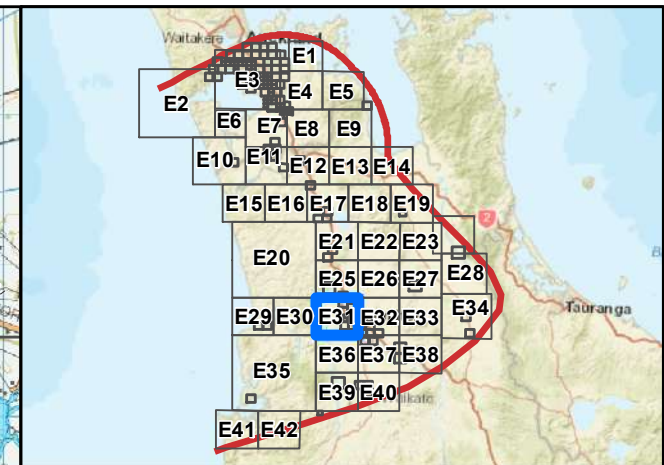
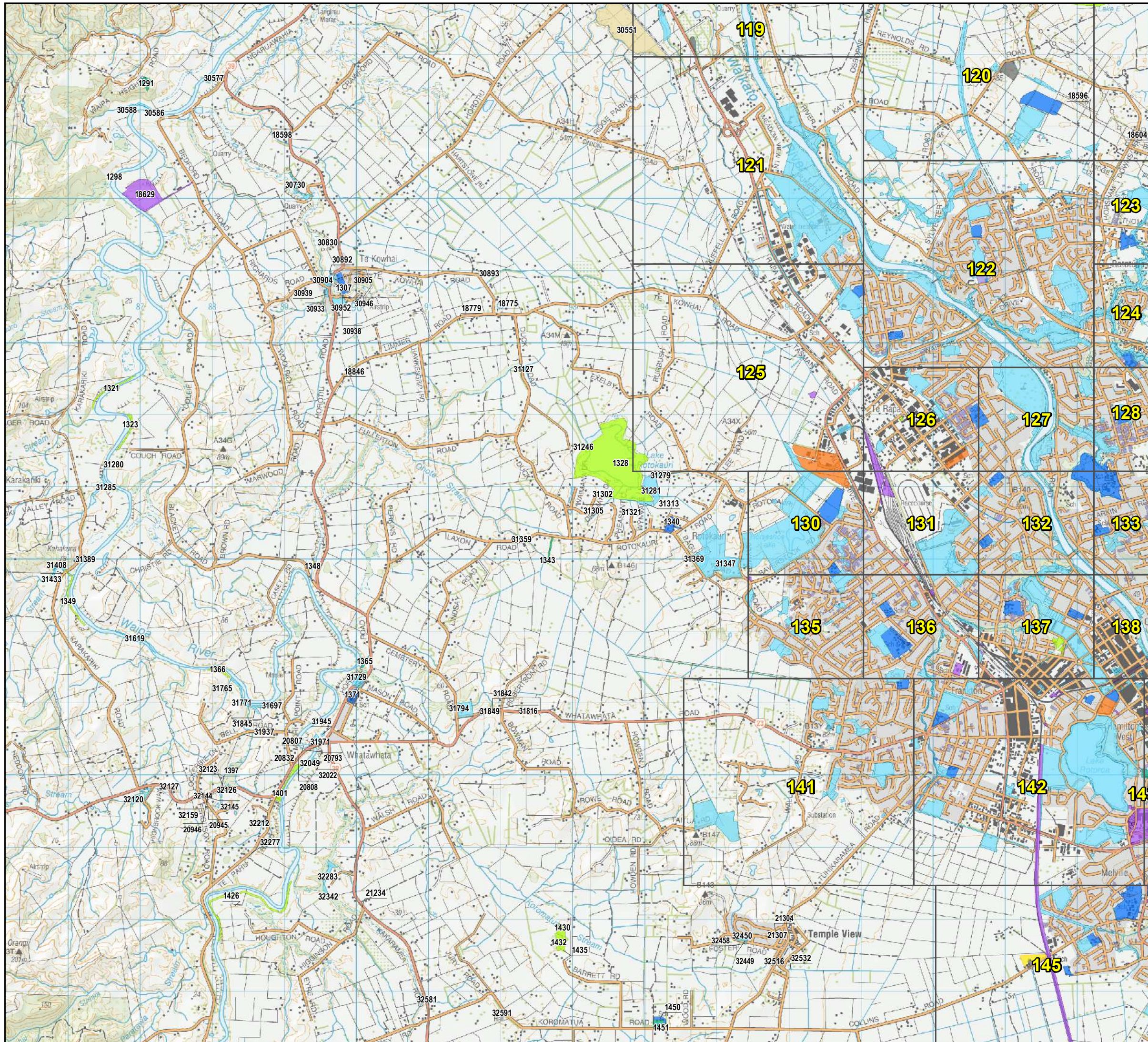
- Waikato-Tainui Area of Interest
 - Waikato-Tainui Raupatu Areas
 - Tamaki Makaurau RFR Area
 - Pare Hauraki RFR Area
 - Maniapoto Area of Interest
 - Urban Enlargement
- Core Crown Land**
- Crown Forestry License
 - Department of Conservation
 - Ministry of Education
 - Land Information New Zealand
 - New Zealand Defence Force
 - Land Information New Zealand - Landbank
 - Other Core Crown Land
- Non-core Crown Land**
- New Zealand Transport Agency
 - Universities and other Educational Facilities
 - Housing New Zealand
 - Other Non-core Crown Land
 - Council land
 - Council-owned company



This Crown asset audit:

- *Reflects Te Arawhiti's preliminary understanding of Crown land holdings within the Waikato-Tainui area of interest without site-by-site confirmation or analysis by administering agencies;
- *Is based on the best available data as at June 2019; and
- *Does not signal the availability of the sites listed for Treaty settlement purposes.


Data Sources:
Topographic and Cadastral information: Land Information New Zealand, Crown Copyright Reserved.
Cartography: Jacobs New Zealand, June 2020
Map Sources: Esri, HERE, Garmin, USGS, Intermap, INCREMENT P, NRCan, Esri Japan, METI, Esri China (Hong Kong), Esri Korea, Esri (Thailand), NGCC, (c) OpenStreetMap contributors, and the GIS User Community



Waikato-Tainui Crown Asset Audit Enlargement Sheet E31

(Confidential, for discussion purposes only)

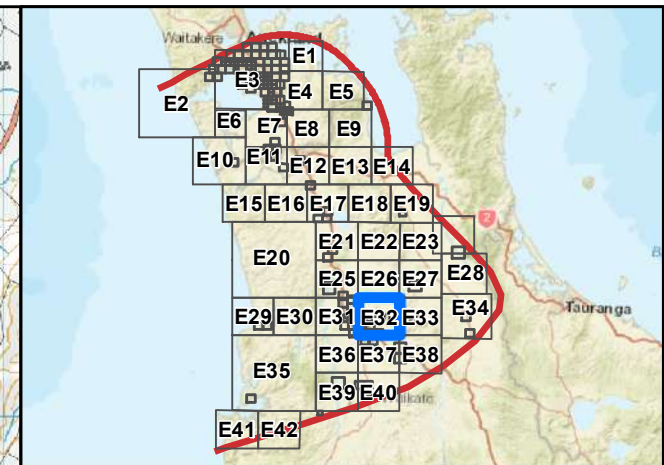
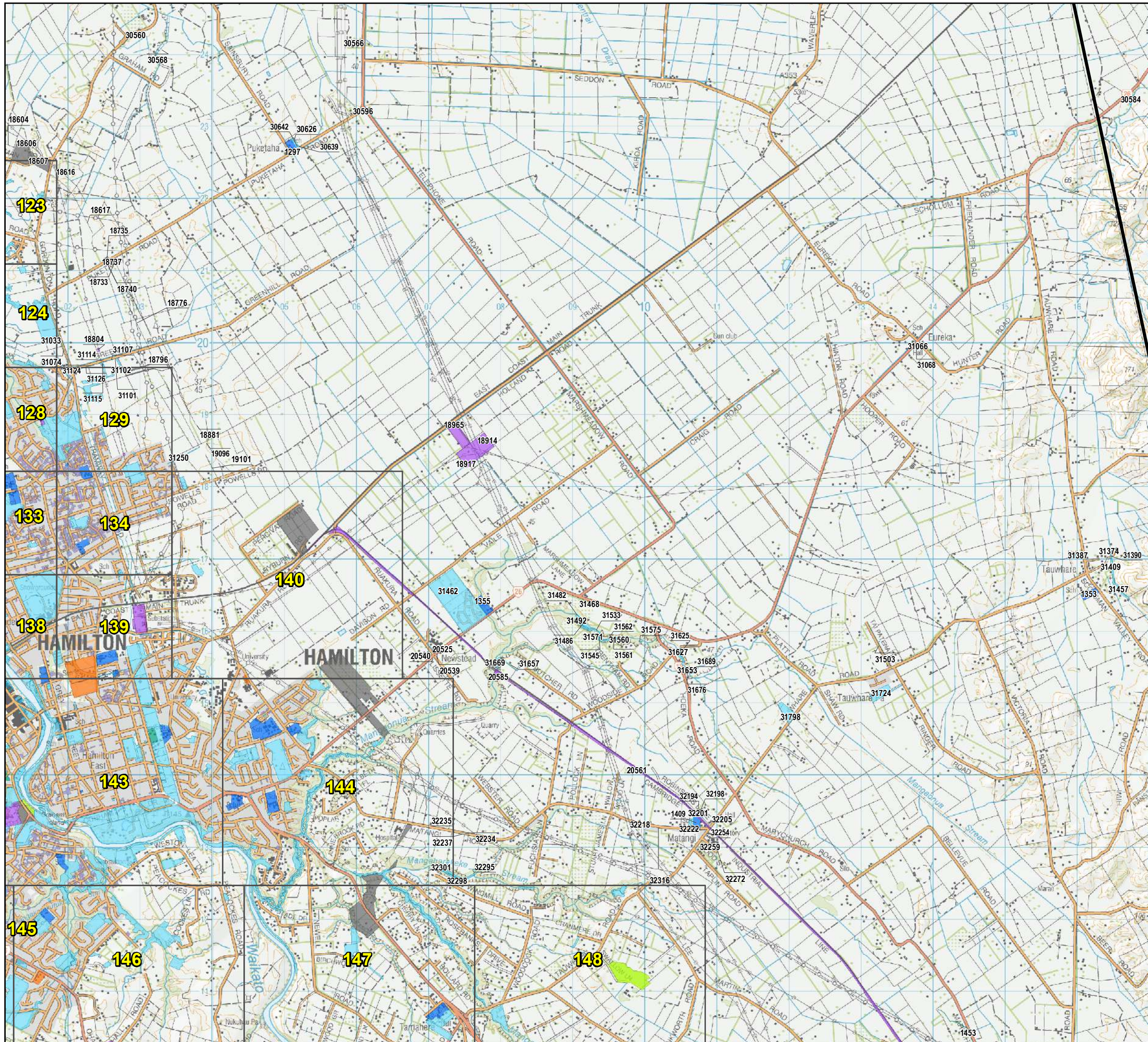
- Waikato-Tainui Area of Interest
 - Waikato-Tainui Raupatu Areas
 - Tamaki Makaurau RFR Area
 - Pare Hauraki RFR Area
 - Maniapoto Area of Interest
 - Urban Enlargement
- Core Crown Land**
- Crown Forestry License
 - Department of Conservation
 - Ministry of Education
 - Land Information New Zealand
 - New Zealand Defence Force
 - Land Information New Zealand - Landbank
 - Other Core Crown Land
- Non-core Crown Land**
- New Zealand Transport Agency
 - Universities and other Educational Facilities
 - Housing New Zealand
 - Other Non-core Crown Land
 - Council land
 - Council-owned company



This Crown asset audit:

- *Reflects Te Arawhiti's preliminary understanding of Crown land holdings within the Waikato-Tainui area of interest without site-by-site confirmation or analysis by administering agencies;
- *Is based on the best available data as at June 2019; and
- *Does not signal the availability of the sites listed for Treaty settlement purposes.

Data Sources:
Topographic and Cadastral information: Land Information New Zealand, Crown Copyright Reserved.
Cartography: Jacobs New Zealand, June 2020
Map Sources: Esri, HERE, Garmin, USGS, Intermap, INCREMENT P, NRCan, Esri Japan, METI, Esri China (Hong Kong), Esri Korea, Esri (Thailand), NGCC, (c) OpenStreetMap contributors, and the GIS User Community



Waikato-Tainui Crown Asset Audit Enlargement Sheet E32

(Confidential, for discussion purposes only)

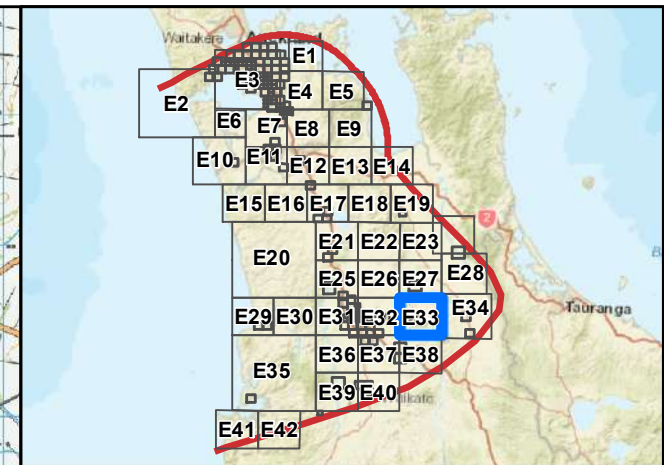
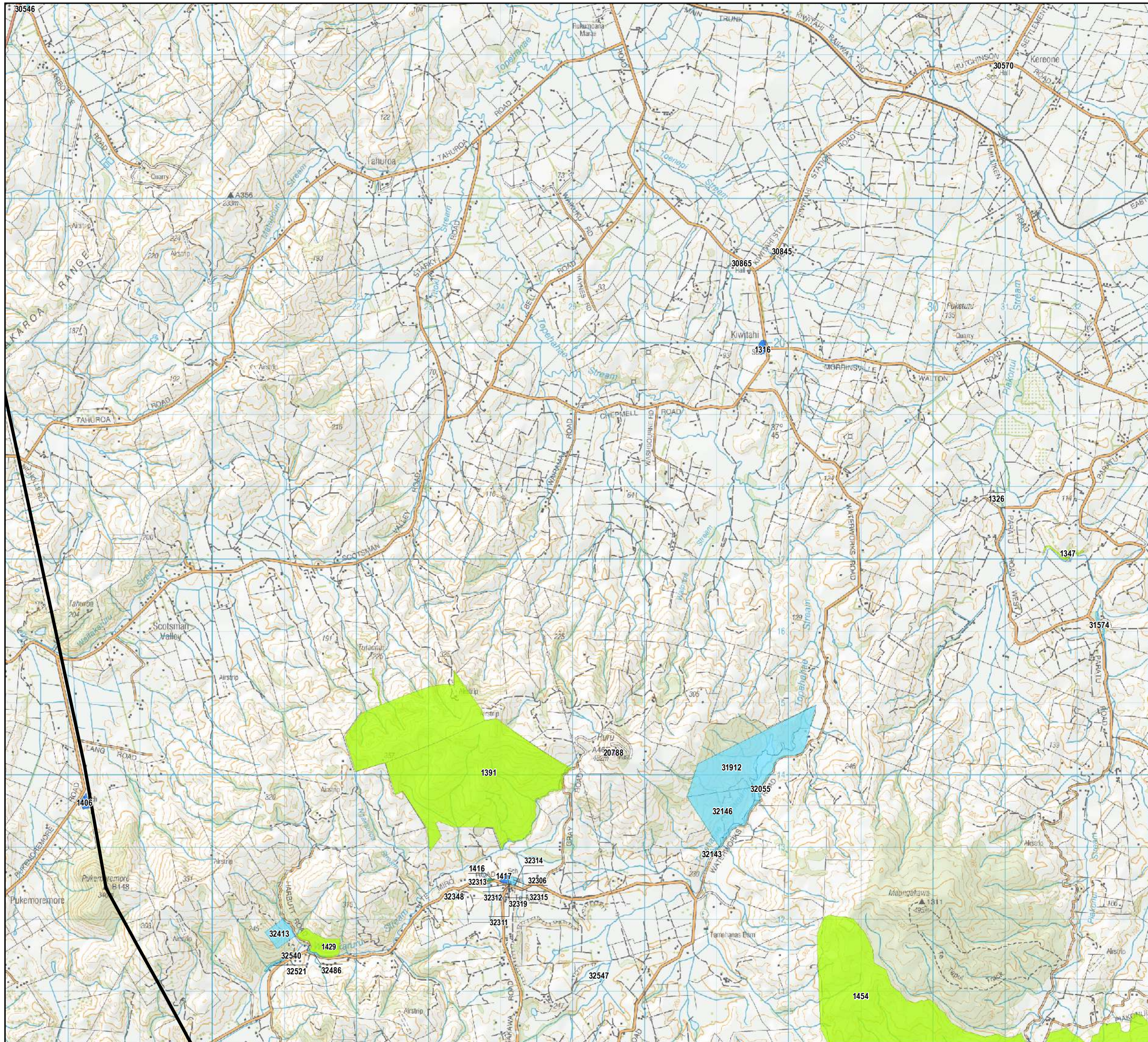
- Waikato-Tainui Area of Interest
- Waikato-Tainui Raupatu Areas
- Tamaki Makaurau RFR Area
- Pare Hauraki RFR Area
- Maniapoto Area of Interest
- Urban Enlargement
- Core Crown Land**
- Crown Forestry License
- Department of Conservation
- Ministry of Education
- Land Information New Zealand
- New Zealand Defence Force
- Land Information New Zealand - Landbank
- Other Core Crown Land
- Non-core Crown Land**
- New Zealand Transport Agency
- Universities and other Educational Facilities
- Housing New Zealand
- Other Non-core Crown Land
- Council land
- Council-owned company

Scale - 1:50,000



This Crown asset audit:
 *Reflects Te Arawhiti's preliminary understanding of Crown land holdings within the Waikato-Tainui area of interest without site-by-site confirmation or analysis by administering agencies;
 *Is based on the best available data as at June 2019; and
 *Does not signal the availability of the sites listed for Treaty settlement purposes.

Data Sources:
 Topographic and Cadastral information: Land Information New Zealand, Crown Copyright Reserved.
 Cartography: Jacobs New Zealand, June 2020
 Map Sources: Esri, HERE, Garmin, USGS, Intermap, INCREMENT P, NRCan, Esri Japan, METI, Esri China (Hong Kong), Esri Korea, Esri (Thailand), NGCC, (c) OpenStreetMap contributors, and the GIS User Community



Waikato-Tainui Crown Asset Audit Enlargement Sheet E33

(Confidential, for discussion purposes only)

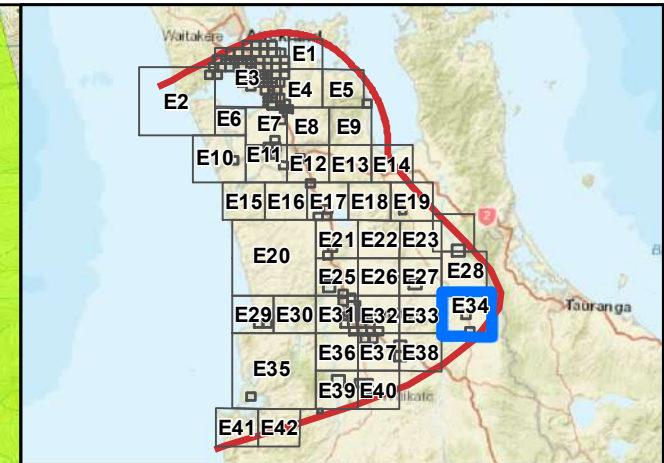
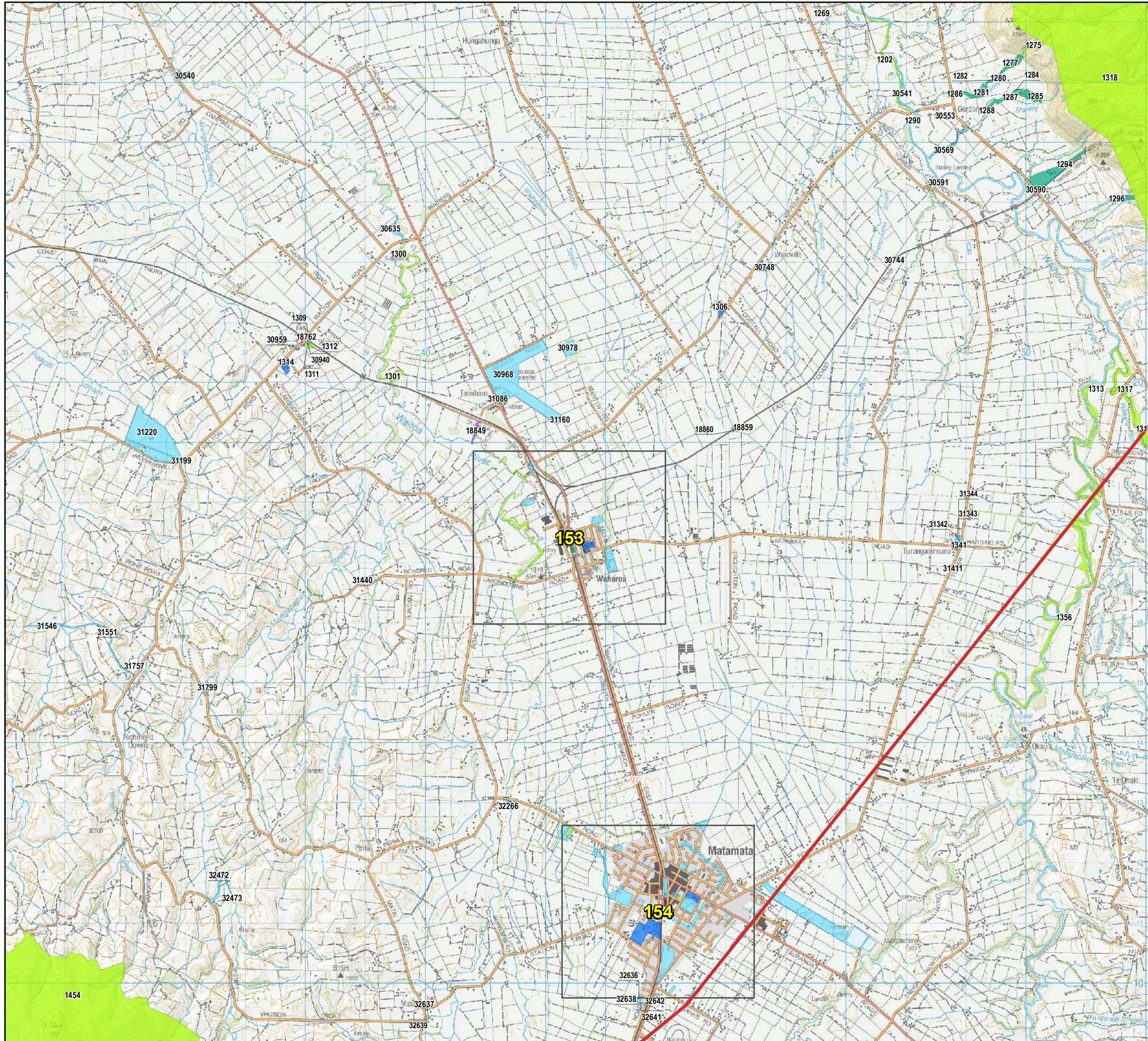
- Waikato-Tainui Area of Interest
- Waikato-Tainui Raupatu Areas
- Tamaki Makaurau RFR Area
- Pare Hauraki RFR Area
- Maniapoto Area of Interest
- Urban Enlargement
- Core Crown Land**
- Crown Forestry License
- Department of Conservation
- Ministry of Education
- Land Information New Zealand
- New Zealand Defence Force
- Land Information New Zealand - Landbank
- Other Core Crown Land
- Non-core Crown Land**
- New Zealand Transport Agency
- Universities and other Educational Facilities
- Housing New Zealand
- Other Non-core Crown Land
- Council land
- Council-owned company

Scale - 1:50,000



This Crown asset audit:
 *Reflects Te Arawhiti's preliminary understanding of Crown land holdings within the Waikato-Tainui area of interest without site-by-site confirmation or analysis by administering agencies;
 *Is based on the best available data as at June 2019; and
 *Does not signal the availability of the sites listed for Treaty settlement purposes.

Data Sources:
 Topographic and Cadastral information: Land Information New Zealand, Crown Copyright Reserved.
 Cartography: Jacobs New Zealand, June 2020
 Map Sources: Esri, HERE, Garmin, USGS, Intermap, INCREMENT P, NRCan, Esri Japan, METI, Esri China (Hong Kong), Esri Korea, Esri (Thailand), NGCC, (c) OpenStreetMap contributors, and the GIS User Community



Waikato-Tainui Crown Asset Audit Enlargement Sheet E34

(Confidential, for discussion purposes only)

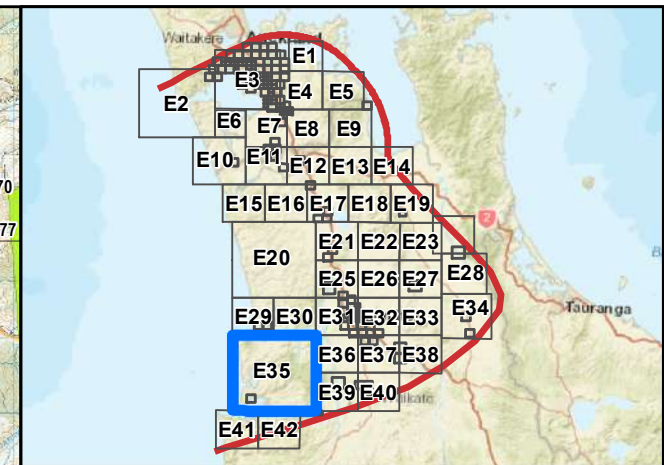
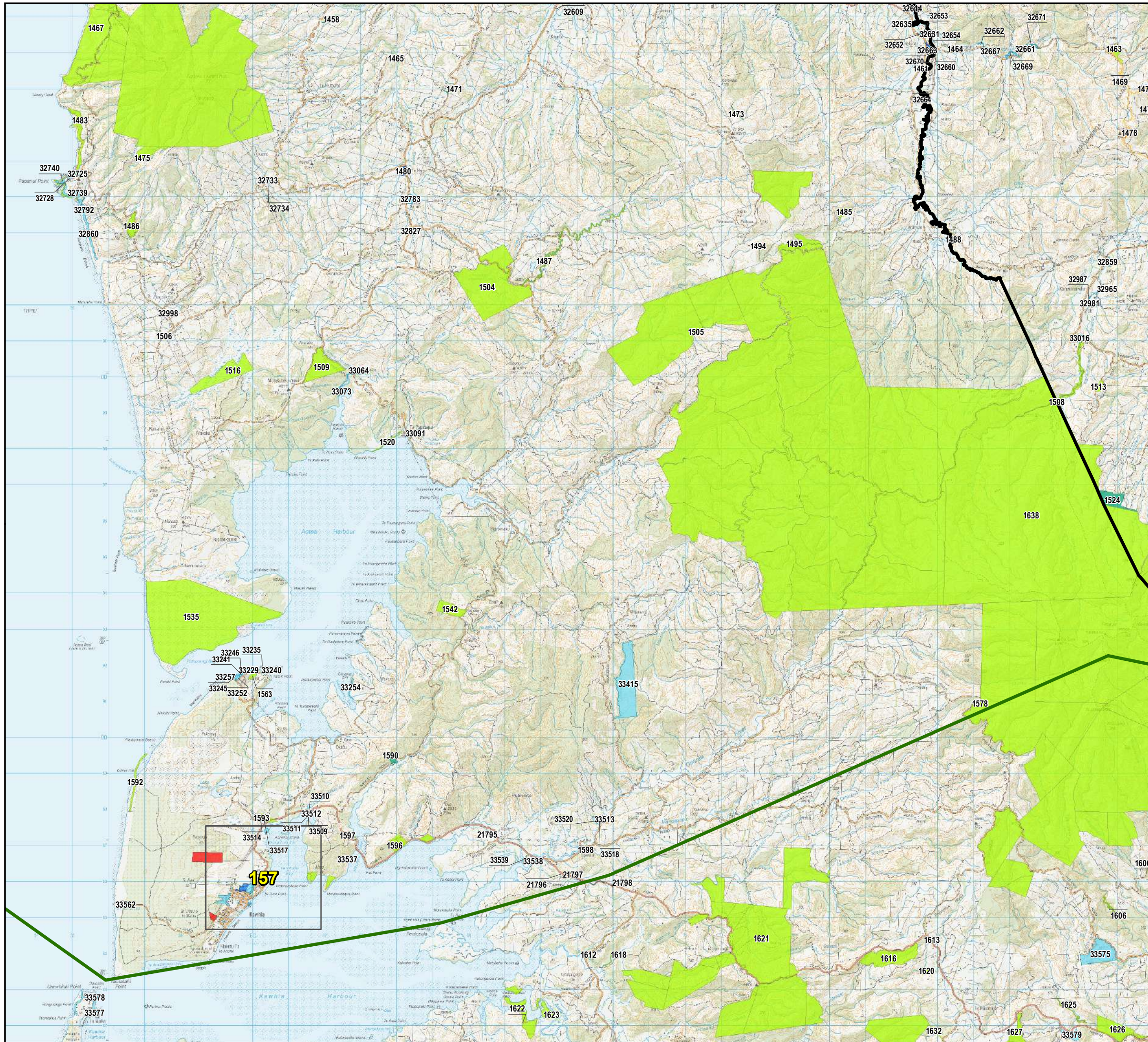
- Waikato-Tainui Area of Interest
 - Waikato-Tainui Raupatu Areas
 - Tamaki Makaurau RFR Area
 - Pare Hauraki RFR Area
 - Maniapoto Area of Interest
 - Urban Enlargement
- Core Crown Land**
- Crown Forestry License
 - Department of Conservation
 - Ministry of Education
 - Land Information New Zealand
 - New Zealand Defence Force
 - Land Information New Zealand - Landbank
 - Other Core Crown Land
- Non-core Crown Land**
- New Zealand Transport Agency
 - Universities and other Educational Facilities
 - Housing New Zealand
 - Other Non-core Crown Land
 - Council land
 - Council-owned company

Scale - 1:60,000



This Crown asset audit:
 *Reflects Te Arawhiti's preliminary understanding of Crown land holdings within the Waikato-Tainui area of interest without site-by-site confirmation or analysis by administering agencies;
 *Is based on the best available data as at June 2019; and
 *Does not signal the availability of the sites listed for Treaty settlement purposes.

Data Sources:
 Topographic and Cadastral information: Land Information New Zealand, Crown Copyright Reserved.
 Cartography: Jacobs New Zealand, June 2020
 Map Sources: Esri, HERE, Garmin, USGS, Intermap, INCREMENT P, NRCan, Esri Japan, METI, Esri China (Hong Kong), Esri Korea, Esri (Thailand), NGCC, (c) OpenStreetMap contributors, and the GIS User Community



Waikato-Tainui Crown Asset Audit Enlargement Sheet E35

(Confidential, for discussion purposes only)

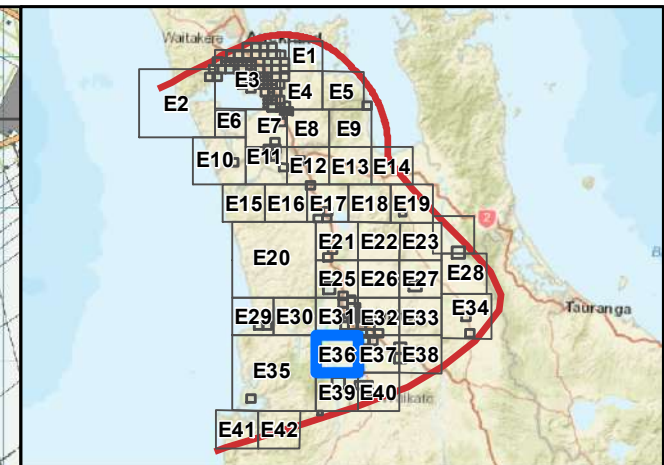
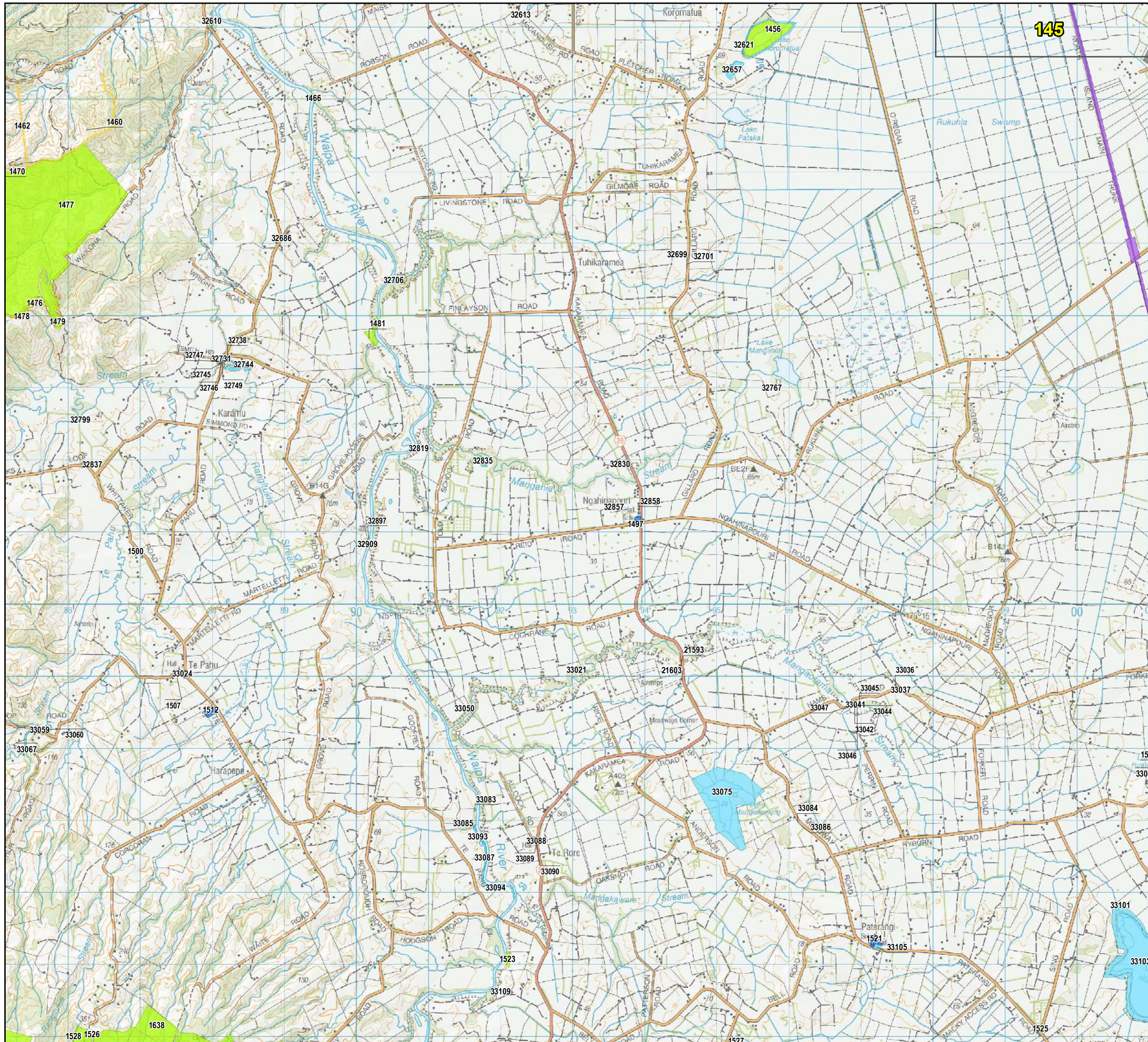
- Waikato-Tainui Area of Interest
 - Waikato-Tainui Raupatu Areas
 - Tamaki Makaurau RFR Area
 - Pare Hauraki RFR Area
 - Maniapoto Area of Interest
 - Urban Enlargement
- Core Crown Land**
- Crown Forestry License
 - Department of Conservation
 - Ministry of Education
 - Land Information New Zealand
 - New Zealand Defence Force
 - Land Information New Zealand - Landbank
 - Other Core Crown Land
- Non-core Crown Land**
- New Zealand Transport Agency
 - Universities and other Educational Facilities
 - Housing New Zealand
 - Other Non-core Crown Land
 - Council land
 - Council-owned company

Scale - 1:100,000
 0 1 2 3 4 Kilometres



This Crown asset audit:
 *Reflects Te Arawhiti's preliminary understanding of Crown land holdings within the Waikato-Tainui area of interest without site-by-site confirmation or analysis by administering agencies;
 *Is based on the best available data as at June 2019; and
 *Does not signal the availability of the sites listed for Treaty settlement purposes.

Data Sources:
 Topographic and Cadastral information: Land Information New Zealand, Crown Copyright Reserved.
 Cartography: Jacobs New Zealand, June 2020
 Map Sources: Esri, HERE, Garmin, USGS, Intermap, INCREMENT P, NRcan, Esri Japan, METI, Esri China (Hong Kong), Esri Korea, Esri (Thailand), NGCC, (c) OpenStreetMap contributors, and the GIS User Community



Waikato-Tainui Crown Asset Audit Enlargement Sheet E36

(Confidential, for discussion purposes only)

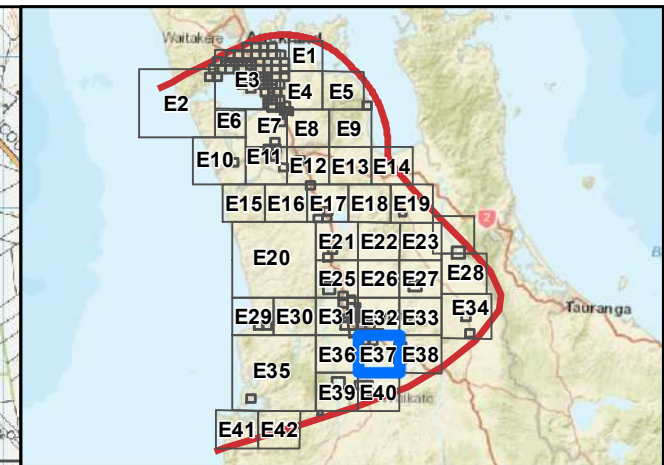
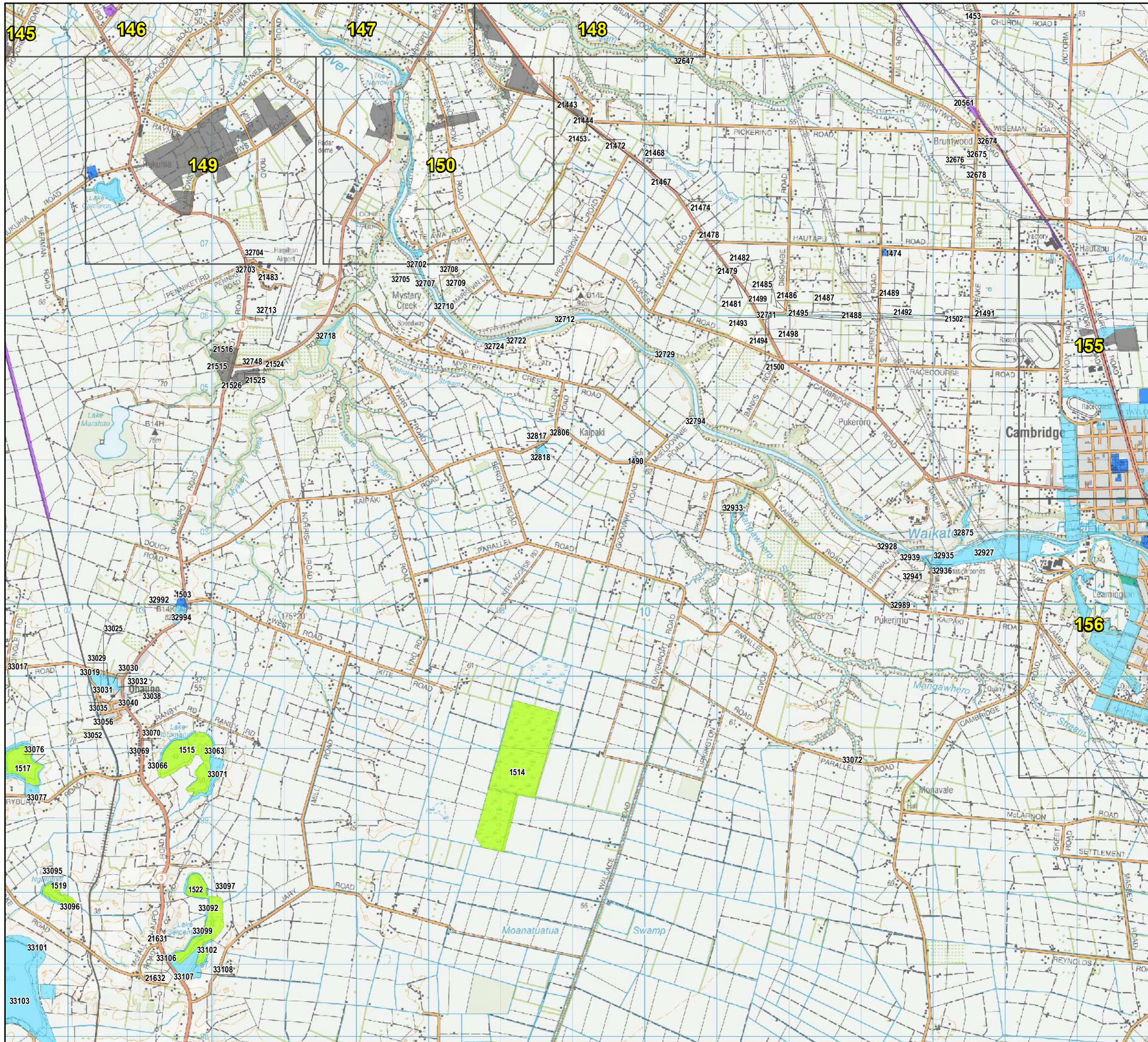
- Waikato-Tainui Area of Interest
 - Waikato-Tainui Raupatu Areas
 - Tamaki Makaurau RFR Area
 - Pare Hauraki RFR Area
 - Maniapoto Area of Interest
 - Urban Enlargement
- Core Crown Land**
- Crown Forestry License
 - Department of Conservation
 - Ministry of Education
 - Land Information New Zealand
 - New Zealand Defence Force
 - Land Information New Zealand - Landbank
 - Other Core Crown Land
- Non-core Crown Land**
- New Zealand Transport Agency
 - Universities and other Educational Facilities
 - Housing New Zealand
 - Other Non-core Crown Land
 - Council land
 - Council-owned company

Scale - 1:50,000



This Crown asset audit:
 *Reflects Te Arawhiti's preliminary understanding of Crown land holdings within the Waikato-Tainui area of interest without site-by-site confirmation or analysis by administering agencies;
 *Is based on the best available data as at June 2019; and
 *Does not signal the availability of the sites listed for Treaty settlement purposes.

Data Sources:
 Topographic and Cadastral information: Land Information New Zealand, Crown Copyright Reserved.
 Cartography: Jacobs New Zealand, June 2020
 Map Sources: Esri, HERE, Garmin, USGS, Intermap, INCREMENT P, NRCan, Esri Japan, METI, Esri China (Hong Kong), Esri Korea, Esri (Thailand), NGCC, (c) OpenStreetMap contributors, and the GIS User Community



Waikato-Tainui Crown Asset Audit Enlargement Sheet E37

(Confidential, for discussion purposes only)

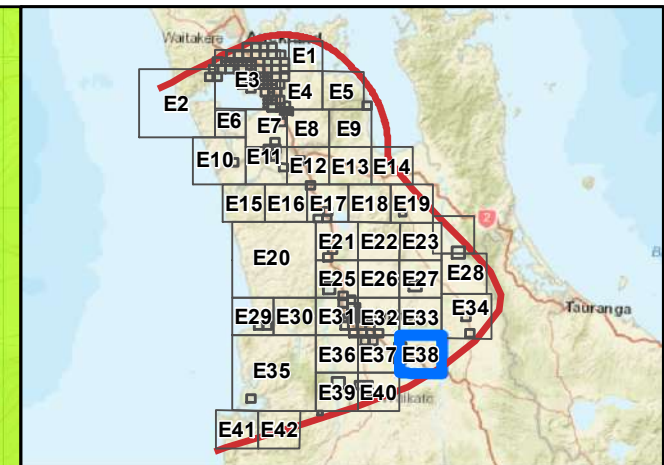
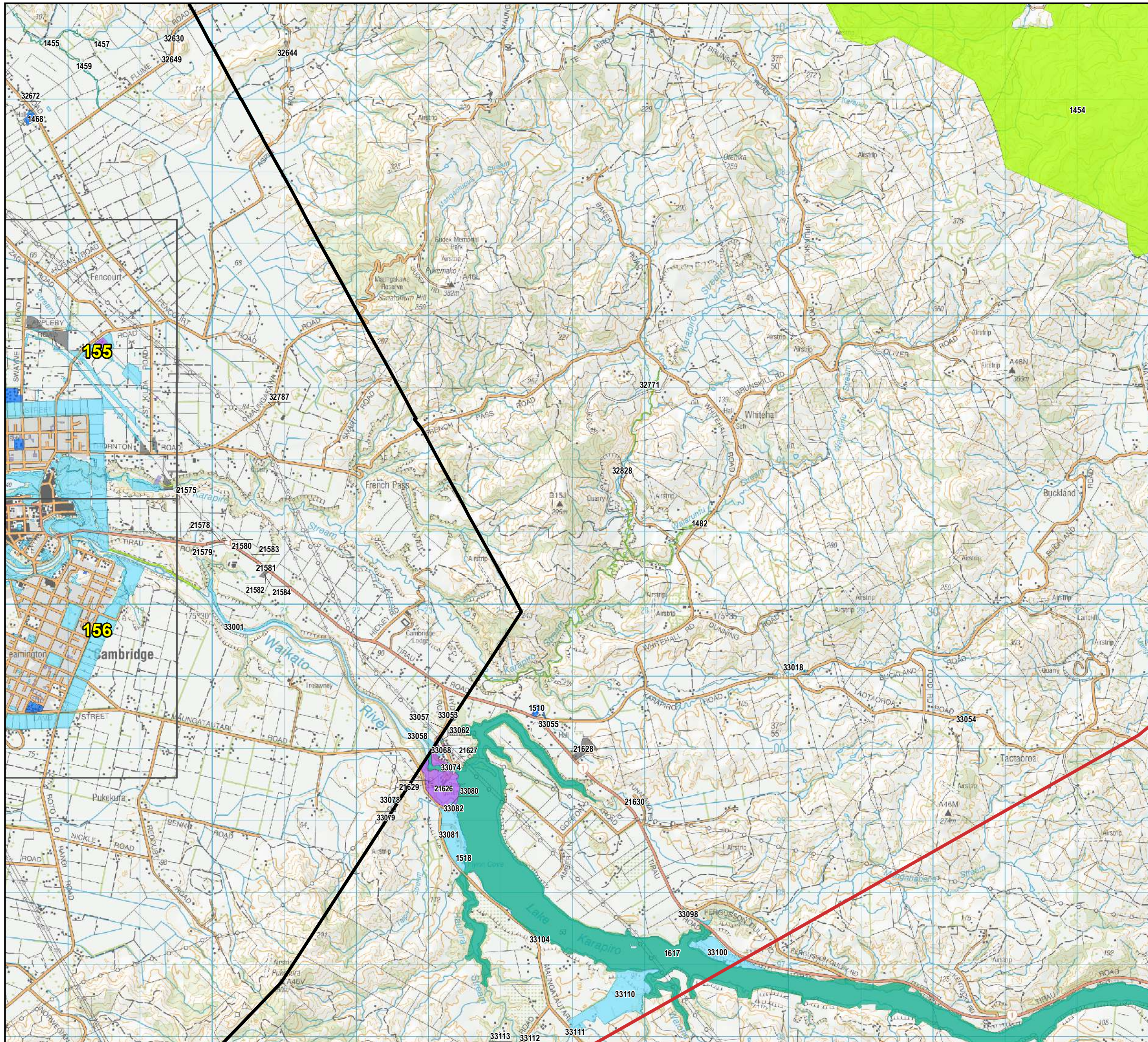
- Waikato-Tainui Area of Interest
- Waikato-Tainui Raupatu Areas
- Tamaki Makaurau RFR Area
- Pare Hauraki RFR Area
- Maniapoto Area of Interest
- Urban Enlargement
- Core Crown Land**
- Crown Forestry License
- Department of Conservation
- Ministry of Education
- Land Information New Zealand
- New Zealand Defence Force
- Land Information New Zealand - Landbank
- Other Core Crown Land
- Non-core Crown Land**
- New Zealand Transport Agency
- Universities and other Educational Facilities
- Housing New Zealand
- Other Non-core Crown Land
- Council land
- Council-owned company

Scale - 1:50,000



This Crown asset audit:
 *Reflects Te Arawhiti's preliminary understanding of Crown land holdings within the Waikato-Tainui area of interest without site-by-site confirmation or analysis by administering agencies;
 *Is based on the best available data as at June 2019; and
 *Does not signal the availability of the sites listed for Treaty settlement purposes.

Data Sources:
 Topographic and Cadastral information: Land Information New Zealand, Crown Copyright Reserved.
 Cartography: Jacobs New Zealand, June 2020
 Map Sources: Esri, HERE, Garmin, USGS, Intermap, INCREMENT P, NRCan, Esri Japan, METI, Esri China (Hong Kong), Esri Korea, Esri (Thailand), NGCC, (c) OpenStreetMap contributors, and the GIS User Community



Waikato-Tainui Crown Asset Audit Enlargement Sheet E38

(Confidential, for discussion purposes only)

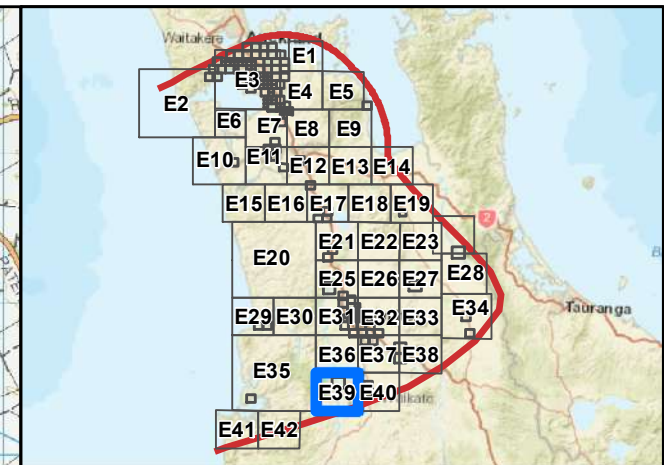
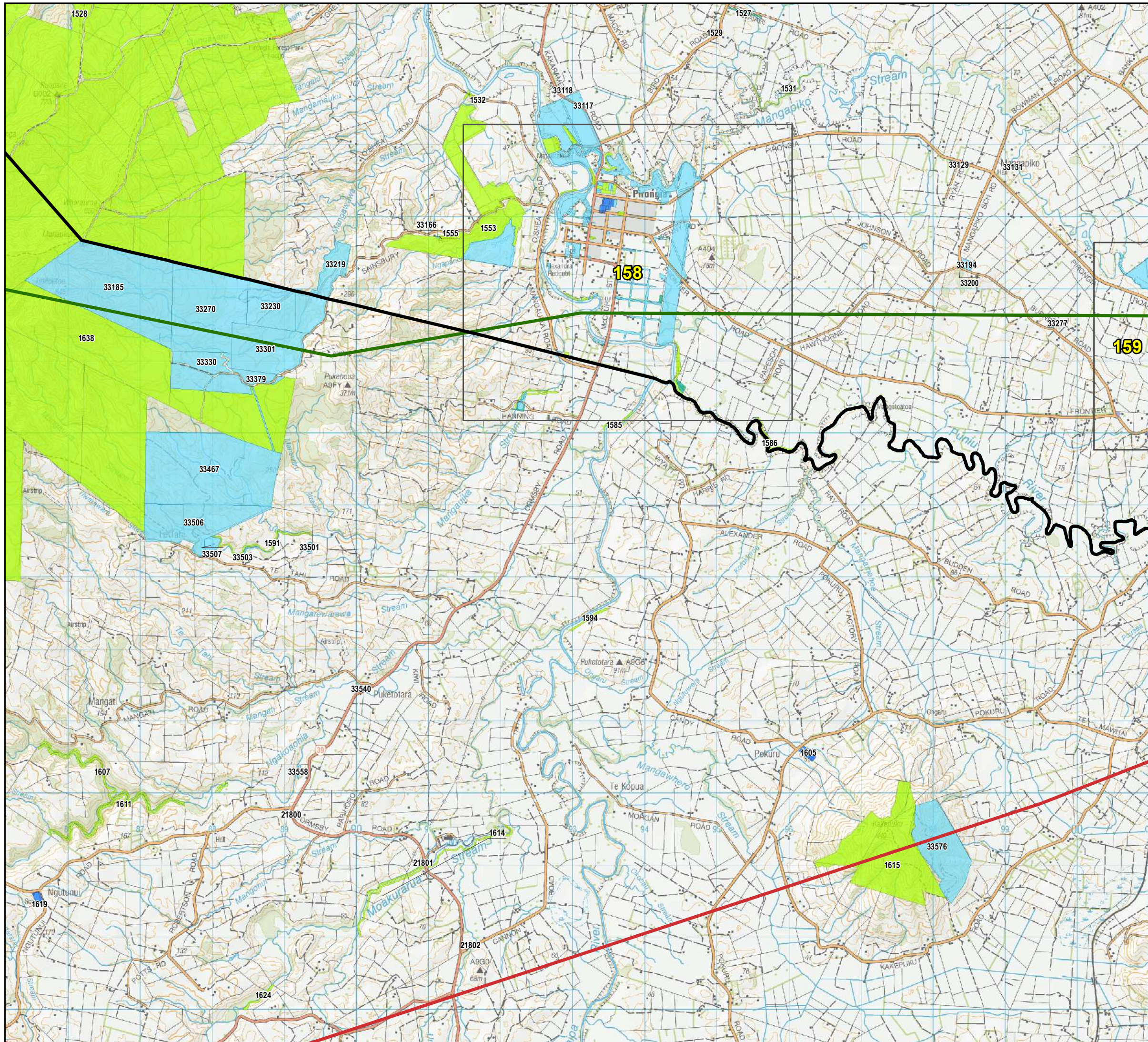
- Waikato-Tainui Area of Interest
 - Waikato-Tainui Raupatu Areas
 - Tamaki Makaurau RFR Area
 - Pare Hauraki RFR Area
 - Maniapoto Area of Interest
 - Urban Enlargement
- Core Crown Land**
- Crown Forestry License
 - Department of Conservation
 - Ministry of Education
 - Land Information New Zealand
 - New Zealand Defence Force
 - Land Information New Zealand - Landbank
 - Other Core Crown Land
- Non-core Crown Land**
- New Zealand Transport Agency
 - Universities and other Educational Facilities
 - Housing New Zealand
 - Other Non-core Crown Land
 - Council land
 - Council-owned company

Scale - 1:50,000



This Crown asset audit:
 *Reflects Te Arawhiti's preliminary understanding of Crown land holdings within the Waikato-Tainui area of interest without site-by-site confirmation or analysis by administering agencies;
 *Is based on the best available data as at June 2019; and
 *Does not signal the availability of the sites listed for Treaty settlement purposes.


Data Sources:
 Topographic and Cadastral information: Land Information New Zealand, Crown Copyright Reserved.
 Cartography: Jacobs New Zealand, June 2020
 Map Sources: Esri, HERE, Garmin, USGS, Intermap, INCREMENT P, NRCan, Esri Japan, METI, Esri China (Hong Kong), Esri Korea, Esri (Thailand), NGCC, (c) OpenStreetMap contributors, and the GIS User Community



Waikato-Tainui Crown Asset Audit Enlargement Sheet E39

(Confidential, for discussion purposes only)

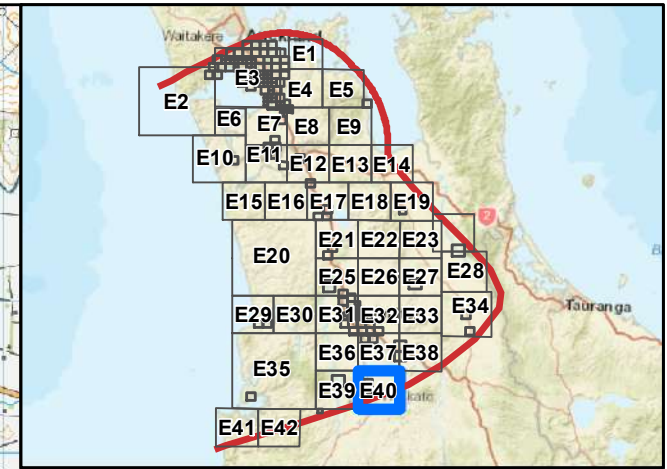
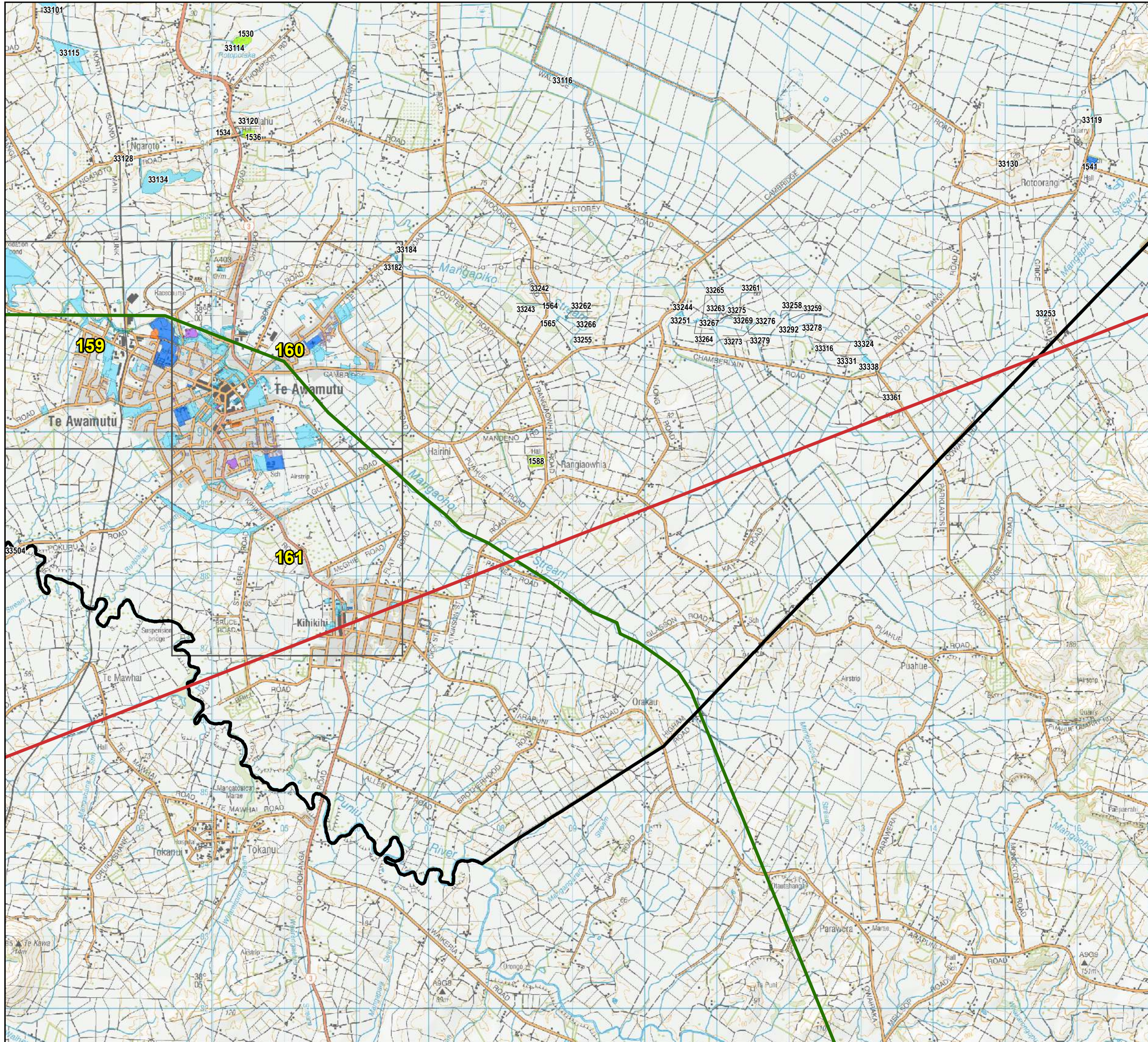
- Waikato-Tainui Area of Interest
 - Waikato-Tainui Raupatu Areas
 - Tamaki Makaurau RFR Area
 - Pare Hauraki RFR Area
 - Maniapoto Area of Interest
 - Urban Enlargement
- Core Crown Land**
- Crown Forestry License
 - Department of Conservation
 - Ministry of Education
 - Land Information New Zealand
 - New Zealand Defence Force
 - Land Information New Zealand - Landbank
 - Other Core Crown Land
- Non-core Crown Land**
- New Zealand Transport Agency
 - Universities and other Educational Facilities
 - Housing New Zealand
 - Other Non-core Crown Land
 - Council land
 - Council-owned company



This Crown asset audit:

- *Reflects Te Arawhiti's preliminary understanding of Crown land holdings within the Waikato-Tainui area of interest without site-by-site confirmation or analysis by administering agencies;
- *Is based on the best available data as at June 2019; and
- *Does not signal the availability of the sites listed for Treaty settlement purposes.

Data Sources:
Topographic and Cadastral information: Land Information New Zealand, Crown Copyright Reserved.
Cartography: Jacobs New Zealand, June 2020
Map Sources: Esri, HERE, Garmin, USGS, Intermap, INCREMENT P, NRCan, Esri Japan, METI, Esri China (Hong Kong), Esri Korea, Esri (Thailand), NGCC, (c) OpenStreetMap contributors, and the GIS User Community



Waikato-Tainui Crown Asset Audit Enlargement Sheet E40

(Confidential, for discussion purposes only)

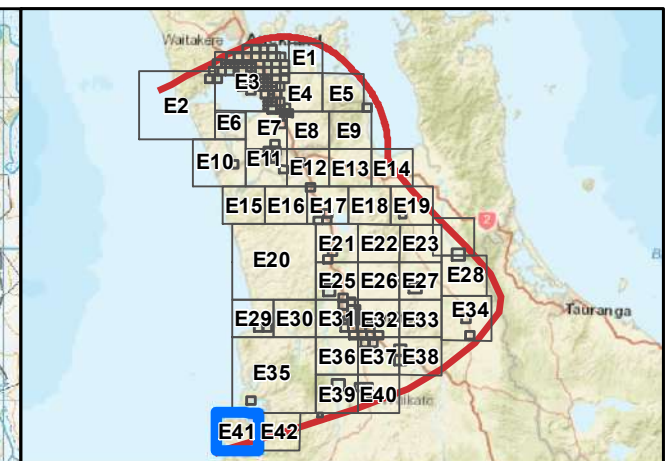
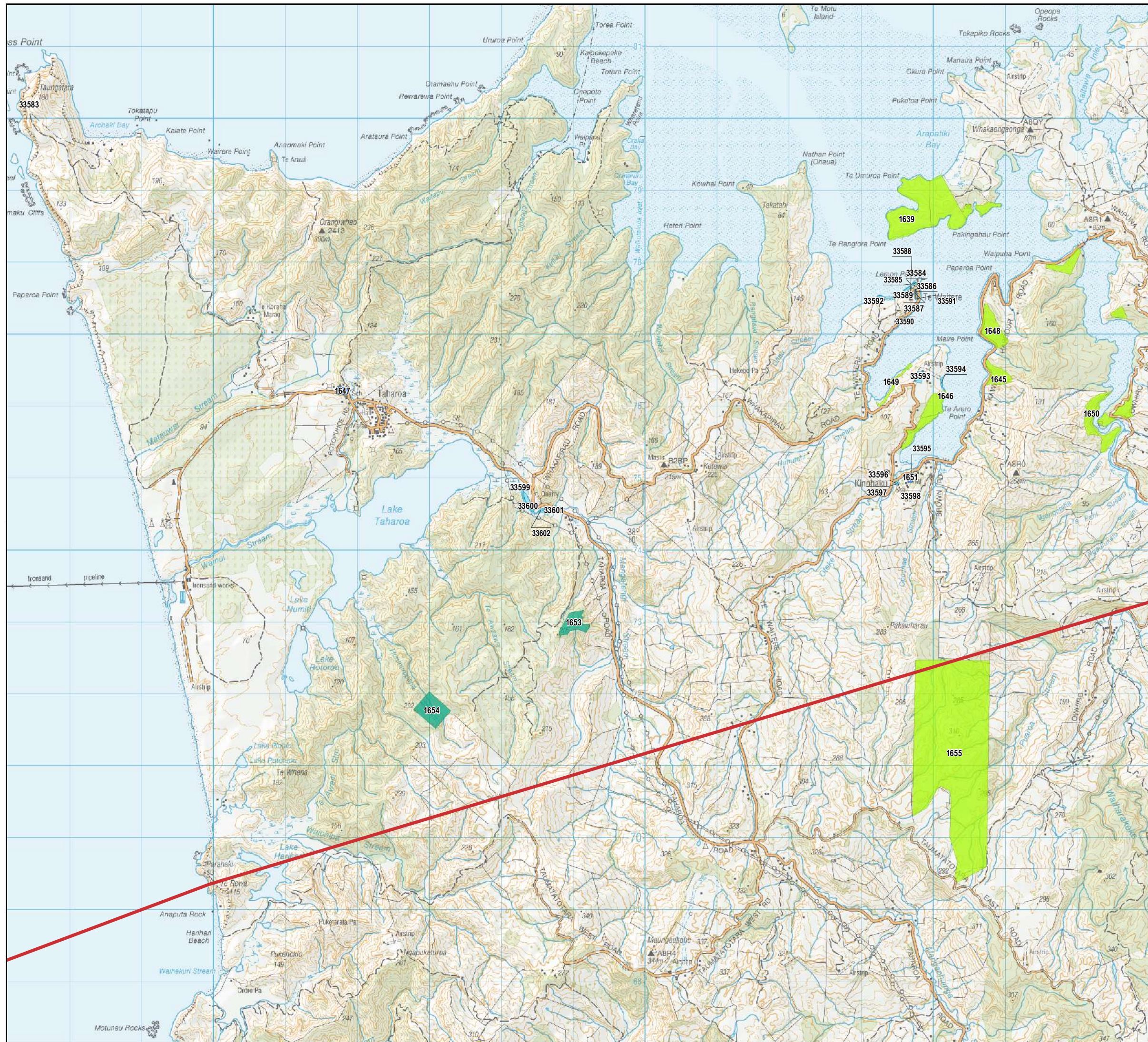
- Waikato-Tainui Area of Interest
 - Waikato-Tainui Raupatu Areas
 - Tamaki Makaurau RFR Area
 - Pare Hauraki RFR Area
 - Maniapoto Area of Interest
 - Urban Enlargement
- Core Crown Land**
- Crown Forestry License
 - Department of Conservation
 - Ministry of Education
 - Land Information New Zealand
 - New Zealand Defence Force
 - Land Information New Zealand - Landbank
 - Other Core Crown Land
- Non-core Crown Land**
- New Zealand Transport Agency
 - Universities and other Educational Facilities
 - Housing New Zealand
 - Other Non-core Crown Land
 - Council land
 - Council-owned company

Scale - 1:50,000



This Crown asset audit:
 *Reflects Te Arawhiti's preliminary understanding of Crown land holdings within the Waikato-Tainui area of interest without site-by-site confirmation or analysis by administering agencies;
 *Is based on the best available data as at June 2019; and
 *Does not signal the availability of the sites listed for Treaty settlement purposes.


Data Sources:
 Topographic and Cadastral information: Land Information New Zealand, Crown Copyright Reserved.
 Cartography: Jacobs New Zealand, June 2020
 Map Sources: Esri, HERE, Garmin, USGS, Intermap, INCREMENT P, NRCan, Esri Japan, METI, Esri China (Hong Kong), Esri Korea, Esri (Thailand), NGCC, (c) OpenStreetMap contributors, and the GIS User Community



Waikato-Tainui Crown Asset Audit Enlargement Sheet E41

(Confidential, for discussion purposes only)

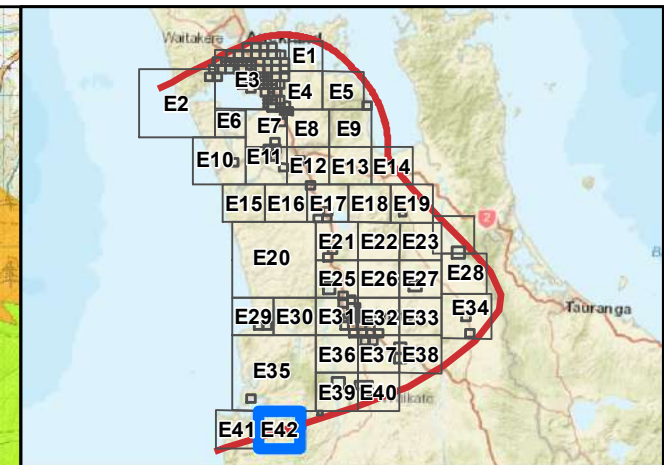
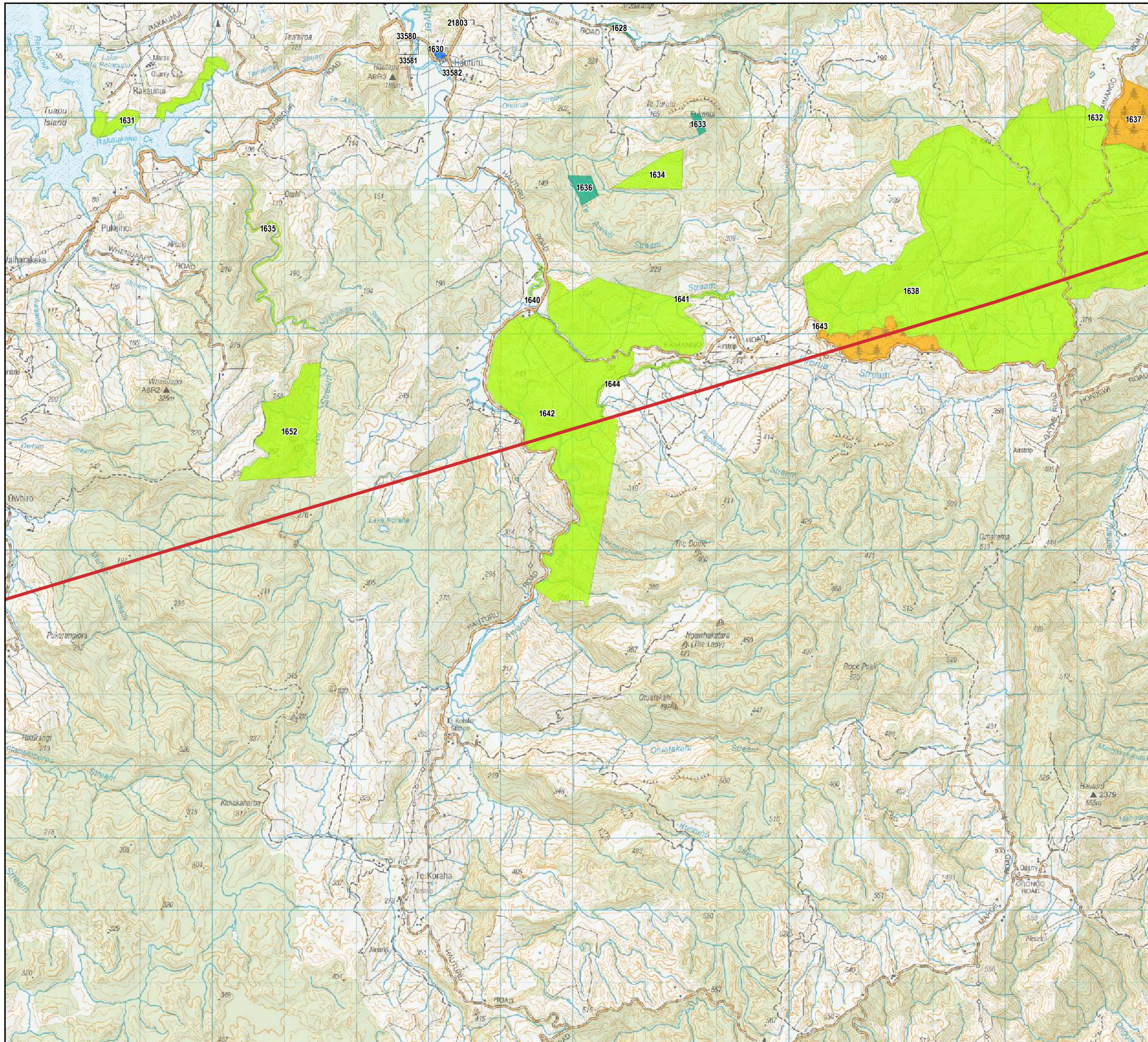
- Waikato-Tainui Area of Interest
 - Waikato-Tainui Raupatu Areas
 - Tamaki Makaurau RFR Area
 - Pare Hauraki RFR Area
 - Maniapoto Area of Interest
 - Urban Enlargement
- Core Crown Land**
- Crown Forestry License
 - Department of Conservation
 - Ministry of Education
 - Land Information New Zealand
 - New Zealand Defence Force
 - Land Information New Zealand - Landbank
 - Other Core Crown Land
- Non-core Crown Land**
- New Zealand Transport Agency
 - Universities and other Educational Facilities
 - Housing New Zealand
 - Other Non-core Crown Land
 - Council land
 - Council-owned company



This Crown asset audit:

- *Reflects Te Arawhiti's preliminary understanding of Crown land holdings within the Waikato-Tainui area of interest without site-by-site confirmation or analysis by administering agencies;
- *Is based on the best available data as at June 2019; and
- *Does not signal the availability of the sites listed for Treaty settlement purposes.

Data Sources:
Topographic and Cadastral information: Land Information New Zealand, Crown Copyright Reserved.
Cartography: Jacobs New Zealand, June 2020
Map Sources: Esri, HERE, Garmin, USGS, Intermap, INCREMENT P, NRCan, Esri Japan, METI, Esri China (Hong Kong), Esri Korea, Esri (Thailand), NGCC, (c) OpenStreetMap contributors, and the GIS User Community



Waikato-Tainui Crown Asset Audit Enlargement Sheet E42

(Confidential, for discussion purposes only)

- Waikato-Tainui Area of Interest
- Waikato-Tainui Raupatu Areas
- Tamaki Makaurau RFR Area
- Pare Hauraki RFR Area
- Maniapoto Area of Interest
- Urban Enlargement
- Core Crown Land**
- Crown Forestry License
- Department of Conservation
- Ministry of Education
- Land Information New Zealand
- New Zealand Defence Force
- Land Information New Zealand - Landbank
- Other Core Crown Land
- Non-core Crown Land**
- New Zealand Transport Agency
- Universities and other Educational Facilities
- Housing New Zealand
- Other Non-core Crown Land
- Council land
- Council-owned company

Scale - 1:50,000



This Crown asset audit:
 *Reflects Te Arawhiti's preliminary understanding of Crown land holdings within the Waikato-Tainui area of interest without site-by-site confirmation or analysis by administering agencies;
 *Is based on the best available data as at June 2019; and
 *Does not signal the availability of the sites listed for Treaty settlement purposes.

Data Sources:
 Topographic and Cadastral information: Land Information New Zealand, Crown Copyright Reserved.
 Cartography: Jacobs New Zealand, June 2020
 Map Sources: Esri, HERE, Garmin, USGS, Intermap, INCREMENT P, NRCan, Esri Japan, METI, Esri China (Hong Kong), Esri Korea, Esri (Thailand), NGCC, (c) OpenStreetMap contributors, and the GIS User Community