

NGĀTI RANGIWEWEHI

and

TE TAHUHU O TAWAKEHEIMO A TRUST

and

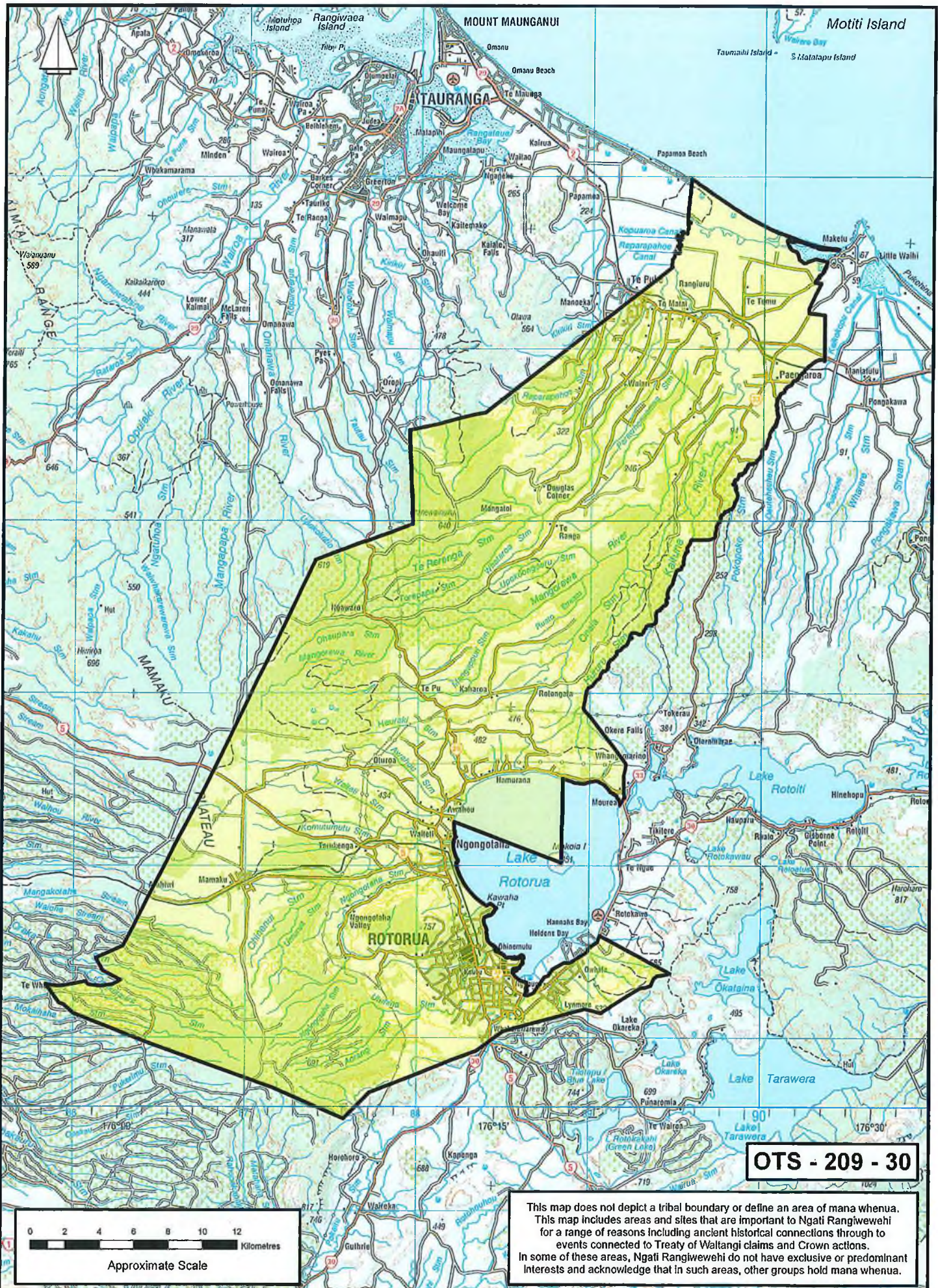
THE CROWN

DEED OF SETTLEMENT:

ATTACHMENTS

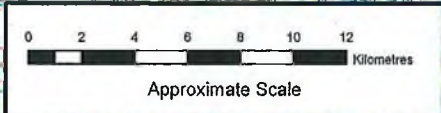
TABLE OF CONTENTS

1	AREA OF INTEREST	2
2	DEED PLANS	3
2.1	STATUTORY ACKNOWLEDGEMENTS	3
	MAKETU WILDLIFE MANAGEMENT RESERVE	4
	MANGOREWA RIVER	5
	MANGAPOURI STREAM	6
	ONAI A STREAM	7
	TE RERENGA STREAM	8
	KAITUNA RIVER	9
	OHAUPARA STREAM	10
	OTANEWAINUKU CONSERVATION FOREST	11
2.2	STATUTORY ACKNOWLEDGEMENTS AND DEED OF RECOGNITION	12
	PART TAUMATA SCENIC RESERVE	13
	PART RUATO STREAM CONSERVATION AREA	14
	MANGOREWA SCENIC RESERVE	15
	PART MANGOREWA CONSERVATION AND ECOLOGICAL AREAS	16
	PART KAHAROA CONSERVATION FOREST	17
	PART TE MATAI CONSERVATION FOREST	18
	PART MANGAPAPA ECOLOGICAL AREA	19
	TE WAERENGA SCENIC RESERVE	20
	MANGAPOURI STREAM MARGINAL STRIP	21
2.3	CULTURAL REDRESS PROPERTIES	22
	HAMURANA SPRINGS A AND HAMURANA SPRINGS B	23
	TE RIU O NGATA	24
	NGĀ TINI ROIMATA A RANGIWEWEHI	25
	TE TAITA	26
	TE RIU O KERERU A AND TE RIU O KERERU B	27
	PUWHENUA	28
	OTANEWAINUKU	29
3	RIGHT OF FIRST REFUSAL LAND	30
4	DRAFT SETTLEMENT BILL	31



OTS - 209 - 30

This map does not depict a tribal boundary or define an area of mana whenua. This map includes areas and sites that are important to Ngāti Rangiwewehi for a range of reasons including ancient historical connections through to events connected to Treaty of Waitangi claims and Crown actions. In some of these areas, Ngāti Rangiwewehi do not have exclusive or predominant interests and acknowledge that in such areas, other groups hold mana whenua.



South Auckland
Land District
Territorial Authority:
Tauranga City and
Rotorua, South Waikato &
Western Bay of Plenty Districts
Compiled as a graphic
representation. Boundaries
are indicative only

Ngāti Rangiwewehi Area of Interest

Areas referred to in the deed of settlement between
Ngāti Rangiwewehi and the Crown

Approved as to boundaries:
T. Bidwell 17.11.2012
for Ngāti Rangiwewehi
Wendy 17.11.2012
for and on behalf of the Crown

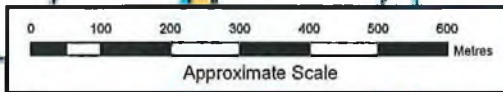
2 DEED PLANS

2.1 STATUTORY ACKNOWLEDGEMENTS

Clause 5.1



Kaituna River



OTS - 209 - 38



South Auckland
Land District
Territorial Authority:
Western Bay of Plenty
District
Compiled as a graphic
representation. Boundaries
are indicative only

Maketu Wildlife Management Reserve

Areas referred to in the Deed of Settlement between
Ngāti Rangiwewehi and the Crown

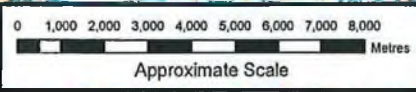
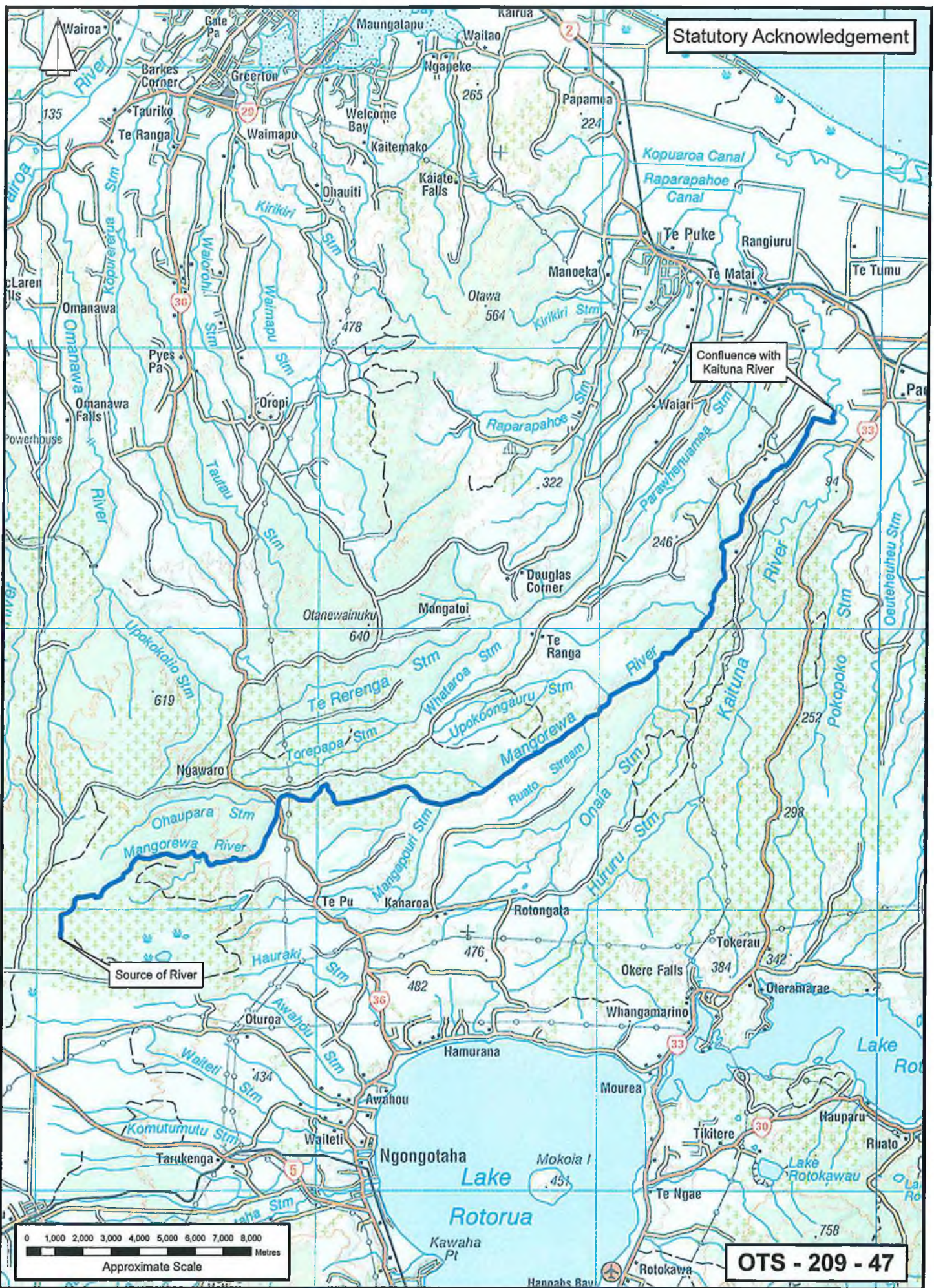
Approved as to boundaries:
M. B. ... 17.1.2012
for Ngāti Rangiwewehi
Maat ...
for and on behalf of the Crown


Statutory Acknowledgement

Confluence with Kaituna River

Source of River

OTS - 209 - 47



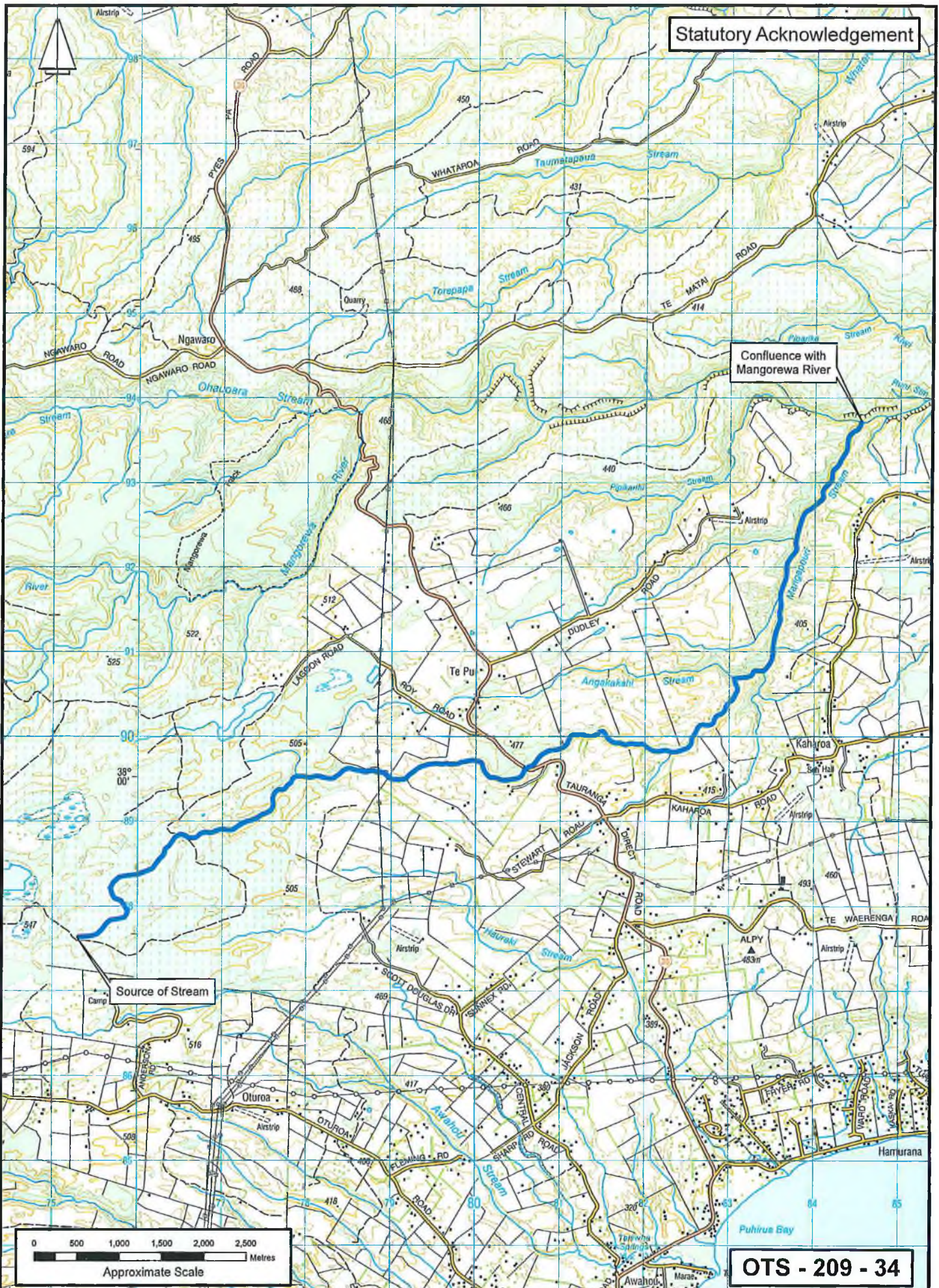

 South Auckland
 Land District
 Territorial Authority:
 Western Bay of Plenty
 and Rotorua Districts
 Compiled as a graphic
 representation. Boundaries
 are indicative only.

Mangorewa River

Areas referred to in the Deed of Settlement between
 Ngāti Rangiwewehi and the Crown

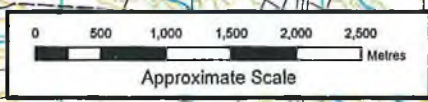
Approved as to boundaries:
M. B. Nelson 17.11.2012
 for Ngāti Rangiwewehi
Margal 24.11.2012
 for and on behalf of the Crown

Statutory Acknowledgement



Source of Stream

Confluence with Mangorewa River



OTS - 209 - 34



South Auckland
Land District
Territorial Authority:
Western Bay of Plenty
and Rotorua Districts
Compiled as a graphic
representation. Boundaries
are indicative only.

Mangapouri Stream

Areas referred to in the Deed of Settlement between
Ngāti Rangiwewehi and the Crown

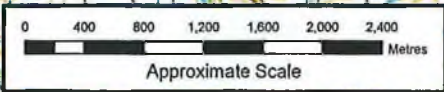
Approved as to boundaries:
M. B. Nelson 17/10/12
for Ngāti Rangiwewehi
Wendy Sedgwick 17/10/12
for and on behalf of the Crown

Statutory Acknowledgement

Confluence with Mangorewa River

Source of Stream

OTS - 209 - 58



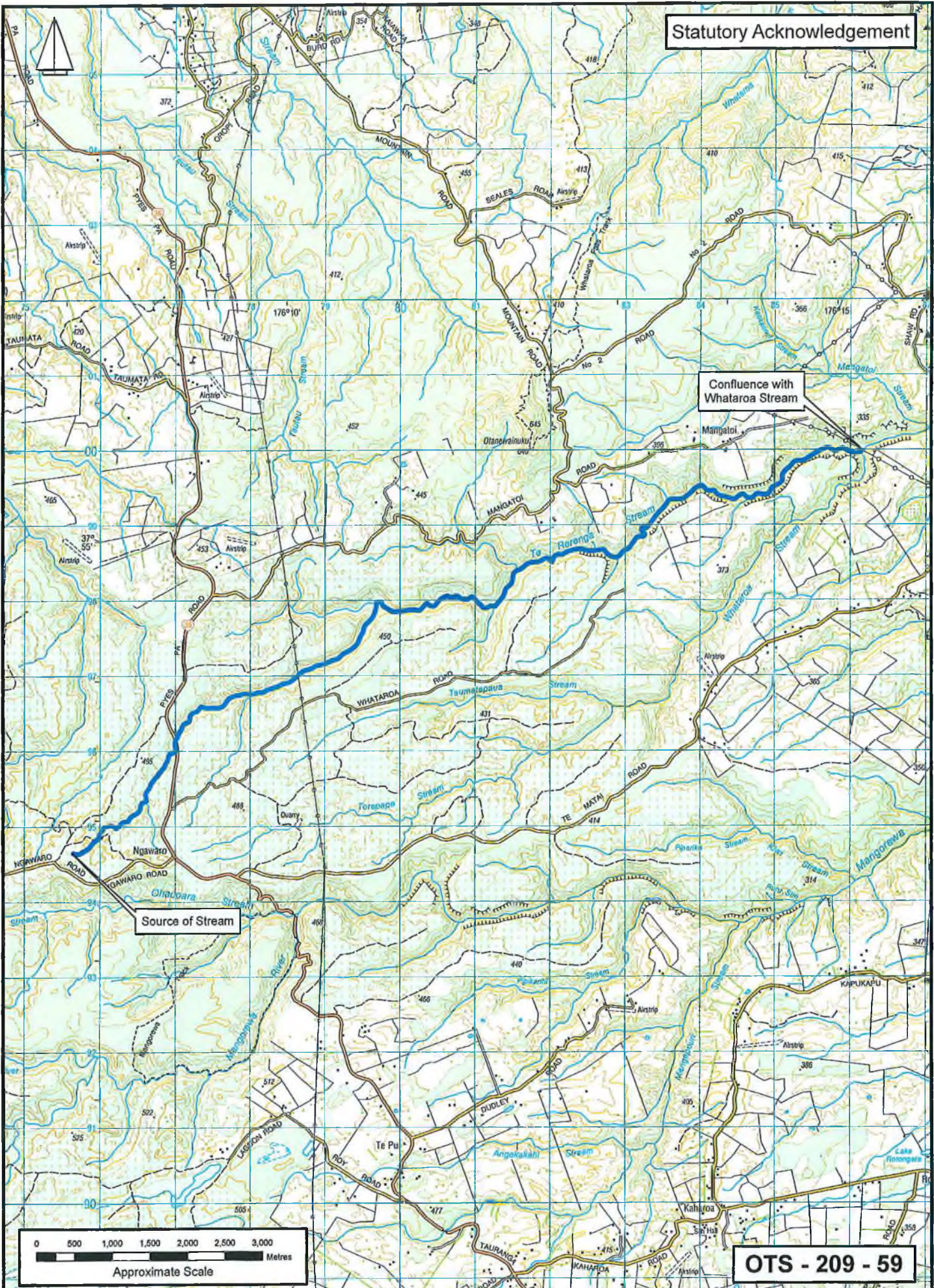
South Auckland
Land District
Territorial Authority:
Western Bay of Plenty
and Rotorua Districts
Compiled as a graphic
representation. Boundaries
are indicative only

Onaia Stream

Areas referred to in the Deed of Settlement between
Ngāti Rangiwewehi and the Crown

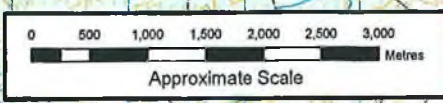
Approved as to boundaries:

M. Butler 17/10/12
for Ngāti Rangiwewehi
Mogot Eby 17/10/12
for and on behalf of the Crown




Source of Stream

Confluence with Whataroa Stream



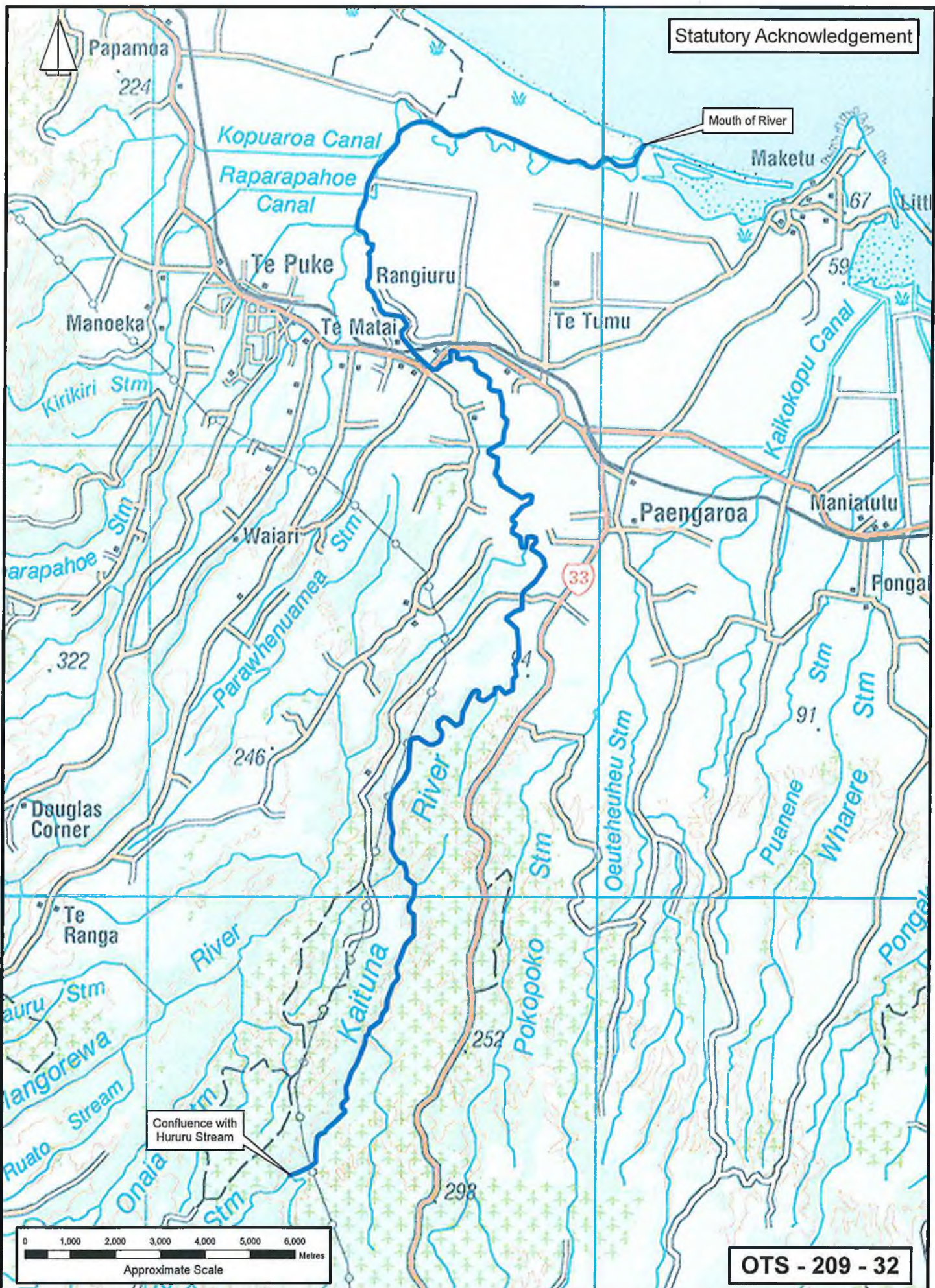
OTS - 209 - 59


 South Auckland
 Land District
 Territorial Authority:
 Western Bay of Plenty
 Compiled as a graphic
 representation. Boundaries
 are indicative only.

Te Rerenga Stream

Areas referred to in the Deed of Settlement between Ngāti Rangiwewehi and the Crown

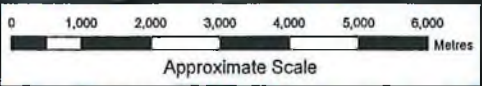
Approved as to boundaries:
M. Gordon 17/10/12
 for Ngāti Rangiwewehi
Maat Eke 17/10/12
 for and on behalf of the Crown



Statutory Acknowledgement

Mouth of River

Confluence with Hururu Stream



OTS - 209 - 32

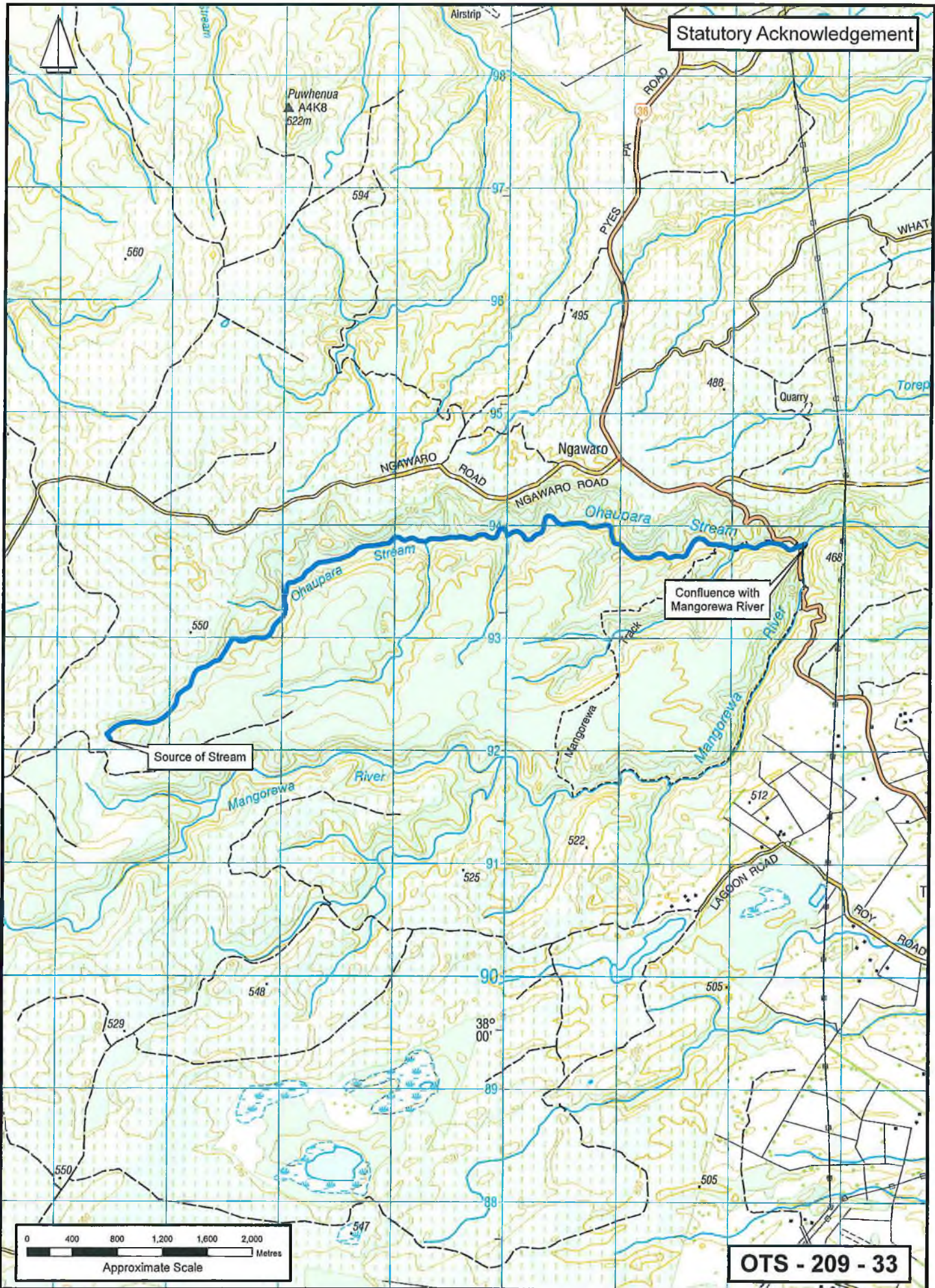


South Auckland Land District
 Territorial Authority:
 Western Bay of Plenty and Rotorua Districts
 Compiled as a graphic representation. Boundaries are indicative only.

Kaituna River

Areas referred to in the Deed of Settlement between Ngāti Rangiwewehi and the Crown

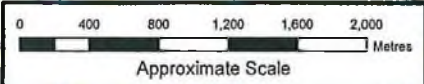
Approved as to boundaries:
M. G. G. G. 17/10/12
 for Ngāti Rangiwewehi
W. G. G. G. 17/10/12
 for and on behalf of the Crown



Statutory Acknowledgement

Source of Stream

Confluence with Mangorewa River



OTS - 209 - 33

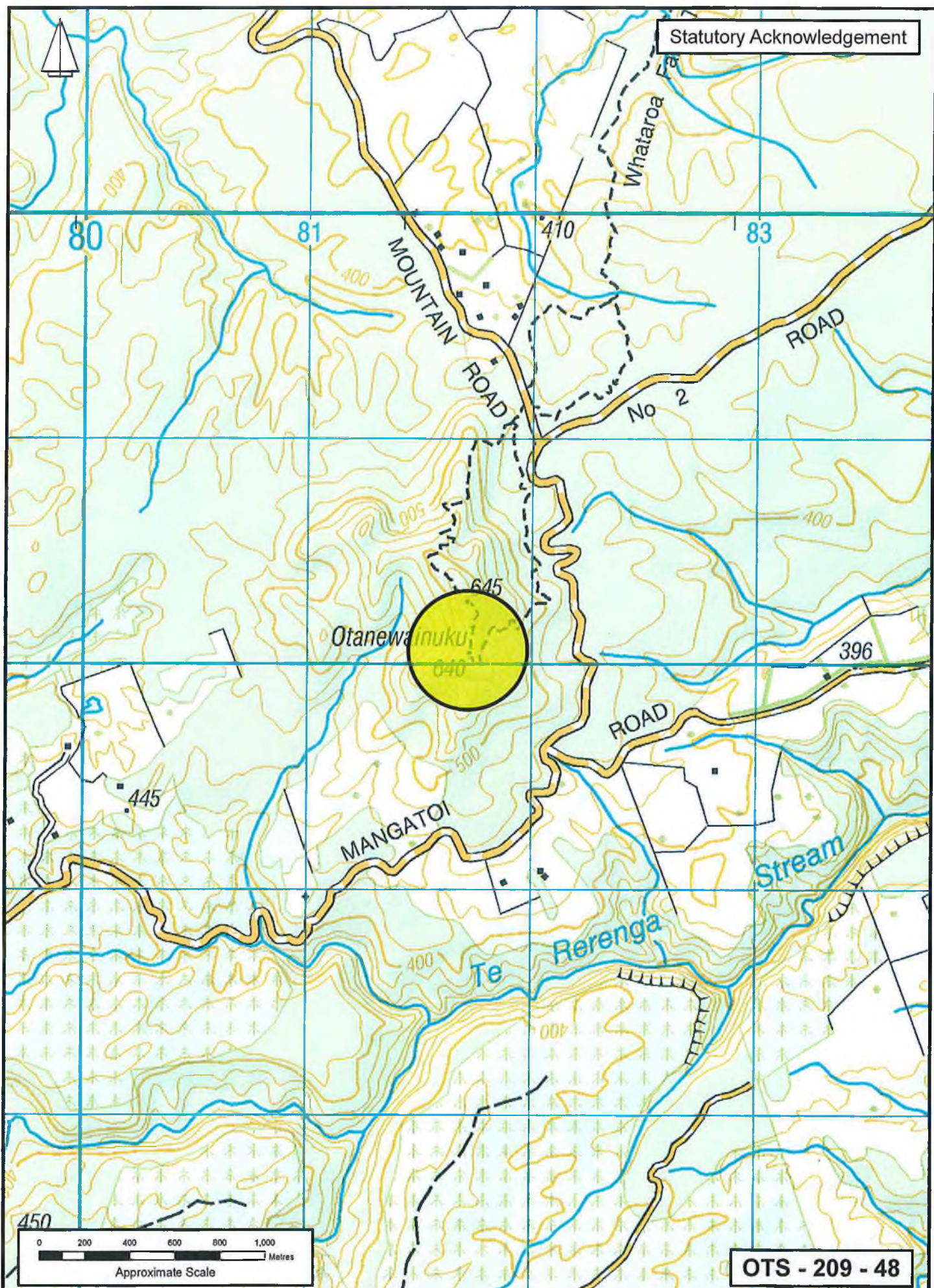


South Auckland Land District
Territorial Authority:
Western Bay of Plenty
and Rotorua Districts
Compiled as a graphic
representation. Boundaries
are indicative only.

Ohaupara Stream

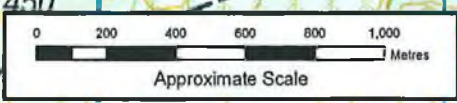
Areas referred to in the Deed of Settlement between
Ngāti Rangiwewehi and the Crown

Approved as to boundaries:
M. B. ... 17/10/12
for Ngāti Rangiwewehi
M. ... 17/10/12
for and on behalf of the Crown



Statutory Acknowledgement

OTS - 209 - 48



South Auckland Land District
 Territorial Authority:
 Western Bay of Plenty and Rotorua Districts
 Compiled as a graphic representation. Boundaries are indicative only.

Otanewainuku

Areas referred to in the Deed of Settlement between
 Ngāti Rangiwewehi and the Crown

Approved as to boundaries:
7 Biders 17/10/12
 for Ngāti Rangiwewehi
Margery
 for and on behalf of the Crown

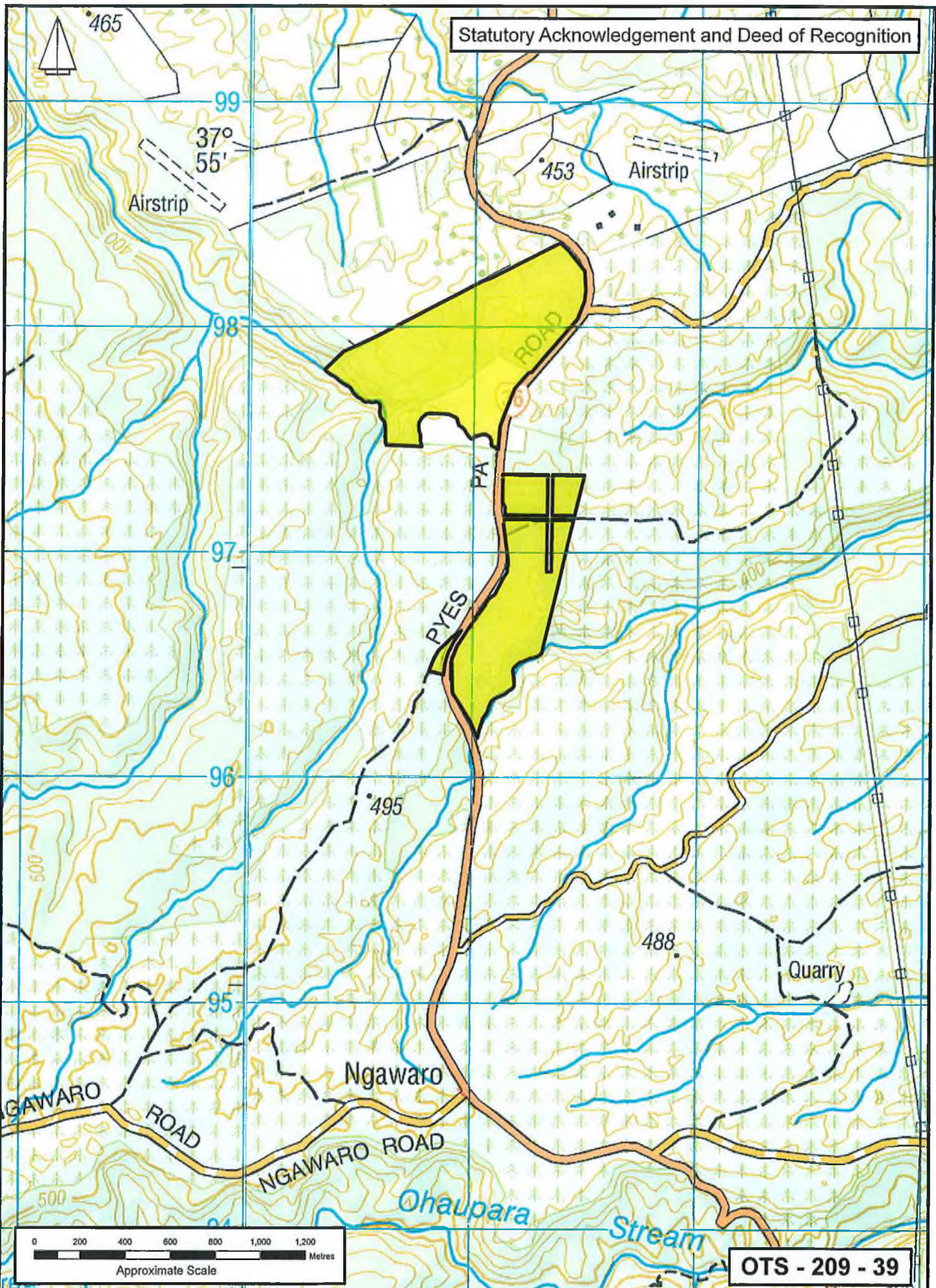
ATTACHMENTS

2: DEED PLANS

2.2 STATUTORY ACKNOWLEDGEMENTS AND DEED OF RECOGNITION

Clause 5.3

Statutory Acknowledgement and Deed of Recognition



OTS - 209 - 39

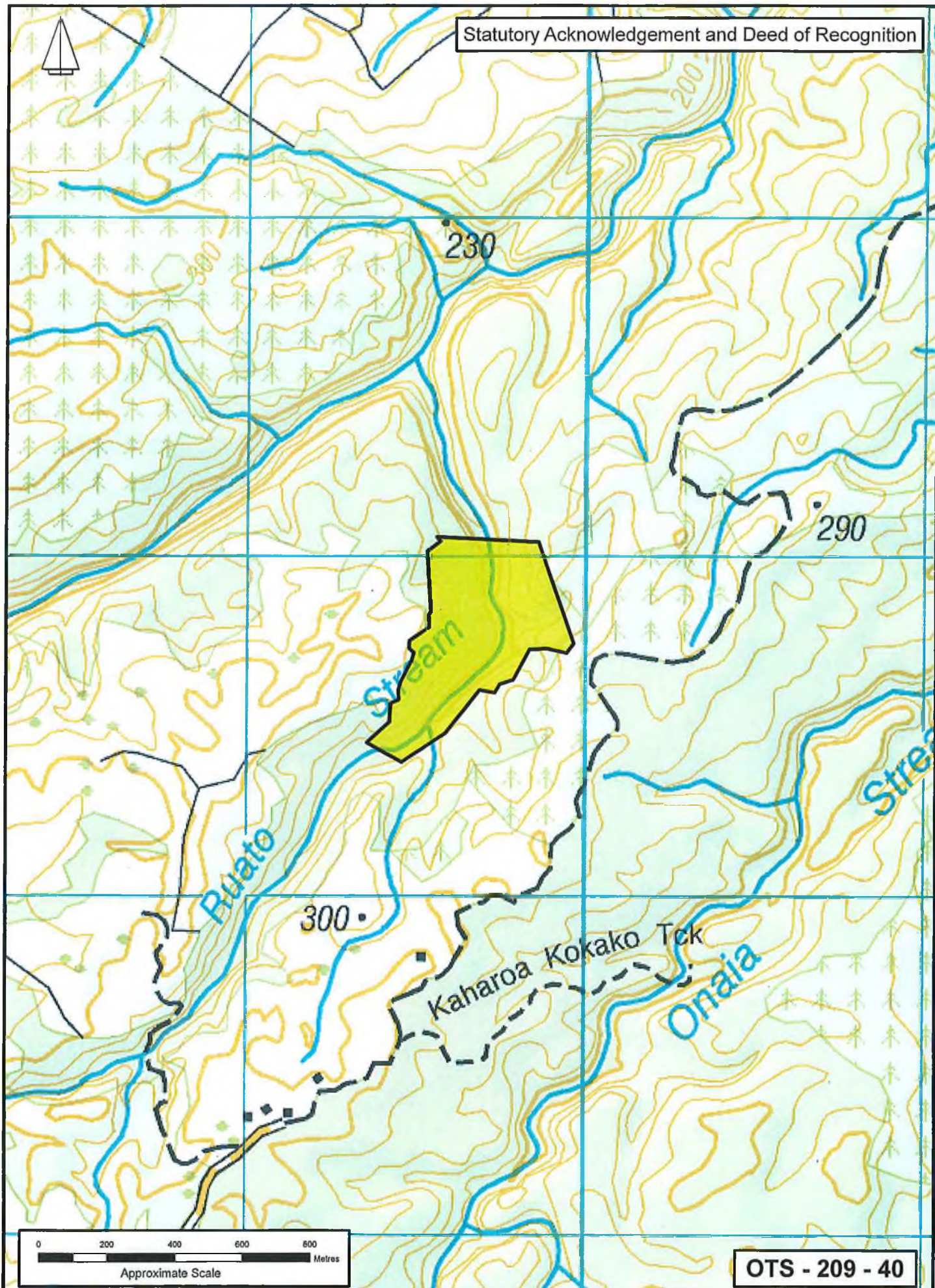


South Auckland
Land District
Territorial Authority:
Western Bay of Plenty
District
Compiled as a graphic
representation. Boundaries
are indicative only

Part Taumata Scenic Reserve

Areas referred to in the Deed of Settlement between Ngāti Rangiwewehi and the Crown

Approved as to boundaries:
Y. Butler 17/10/12
for Ngāti Rangiwewehi
Magd 204 17/10/12
for and on behalf of the Crown



OTS - 209 - 40

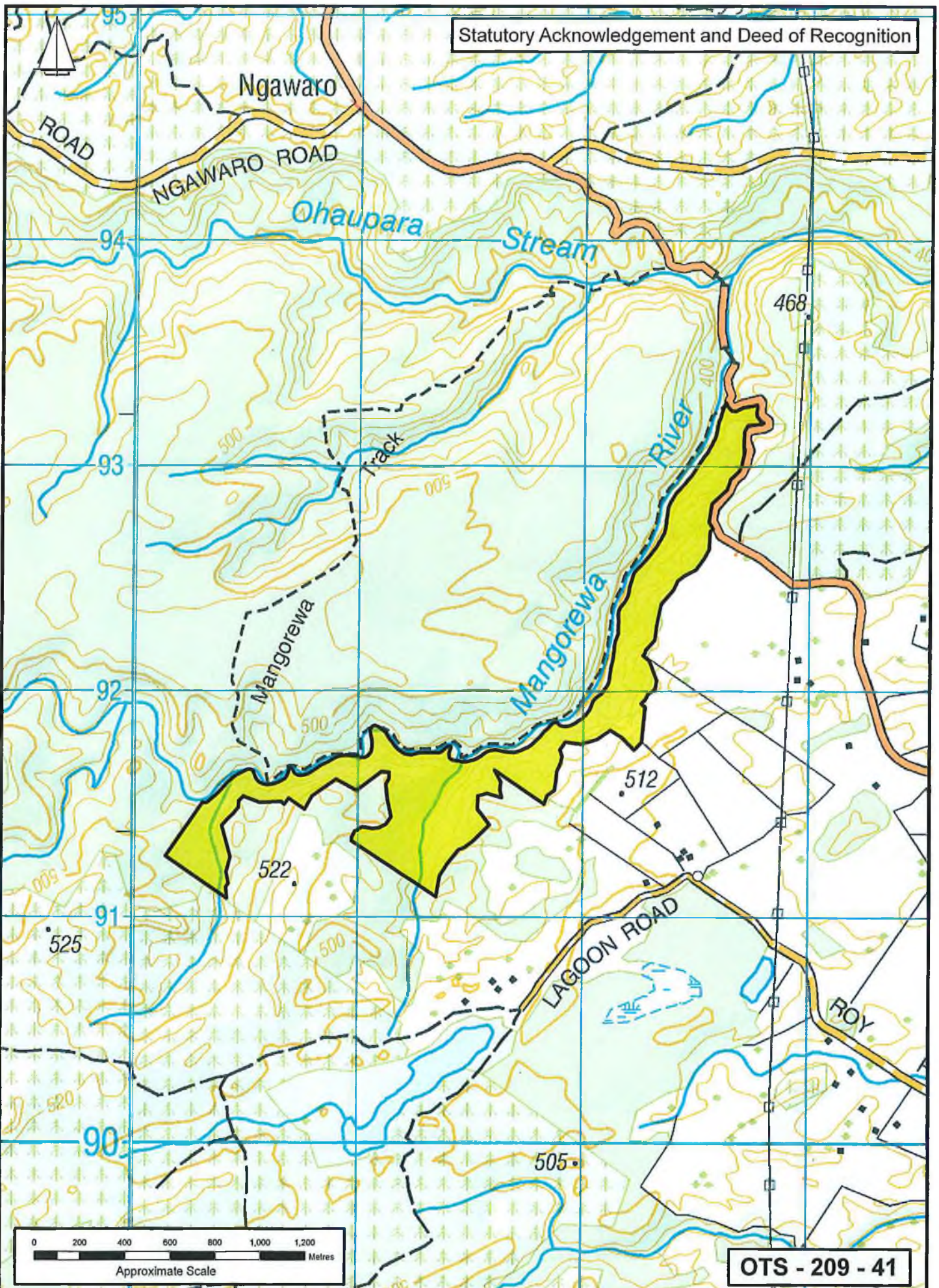


South Auckland
Land District
Territorial Authority:
Rotorua District
Compiled as a graphic
representation. Boundaries
are indicative only.

Part Ruato Stream Conservation Area

Areas referred to in the Deed of Settlement between
Ngāti Rangiwewehi and the Crown

Approved as to boundaries:
M. B. Nelson 17/11/2012
for Ngāti Rangiwewehi
Moad. E. E. Nelson
for and on behalf of the Crown



OTS - 209 - 41



South Auckland Land District
Territorial Authority:
Rotorua District

Compiled as a graphic representation. Boundaries are indicative only.

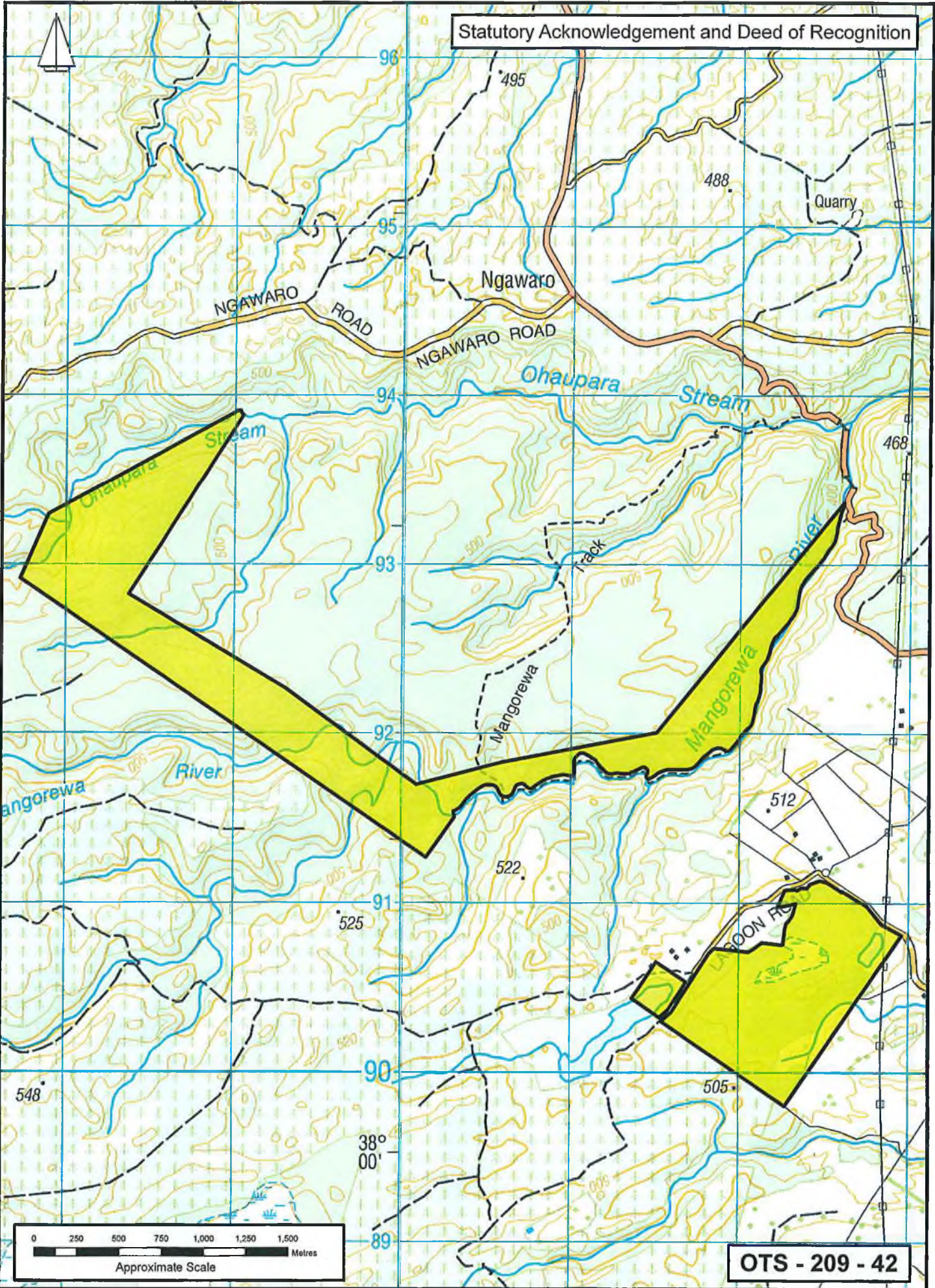
Mangowera Scenic Reserve

Areas referred to in the Deed of Settlement between Ngāti Rangiwewehi and the Crown

Approved as to boundaries:

M. Bickler 17/11/12
for Ngāti Rangiwewehi

Marg Eddy 17/11/12
for and on behalf of the Crown



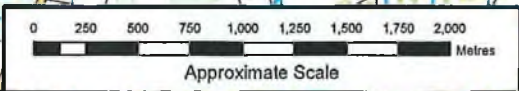
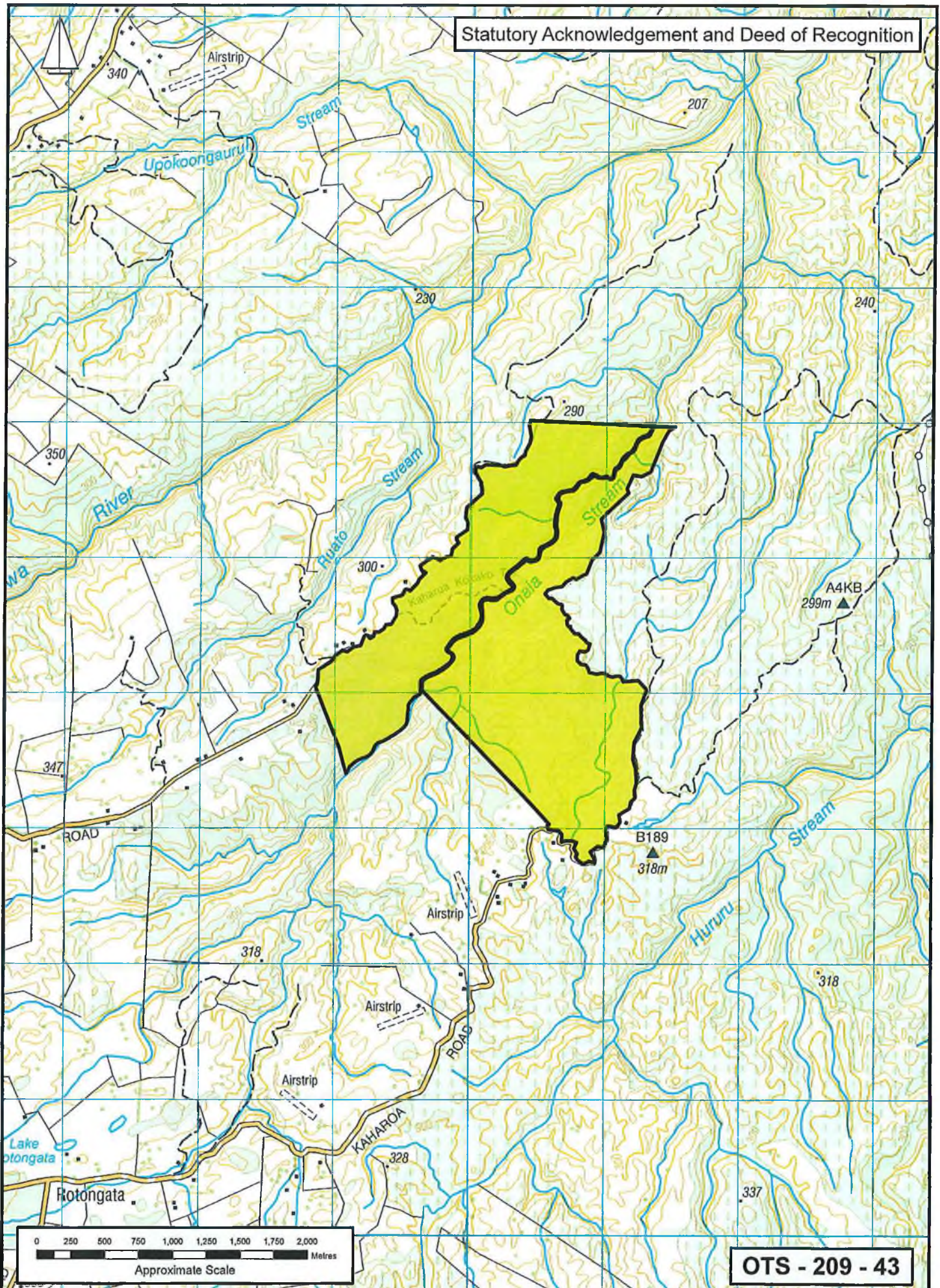
OTS - 209 - 42



South Auckland
Land District
Territorial Authority:
Rotorua District
Compiled as a graphic
representation. Boundaries
are indicative only

Part Mangorewa Conservation and Ecological Areas
Areas referred to in the Deed of Settlement between Ngāti Rangiwewehi and the Crown

Approved as to boundaries:
7 Bickers 17/10/13
for Ngāti Rangiwewehi
Margot Eddy 17/10/13
for and on behalf of the Crown



OTS - 209 - 43



South Auckland
Land District
Territorial Authority:
Western Bay of Plenty
and Rotorua Districts
Compiled as a graphic
representation. Boundaries
are indicative only.

Part Kaharoa Conservation Forest

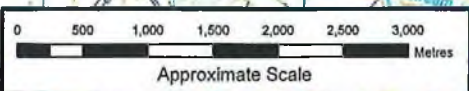
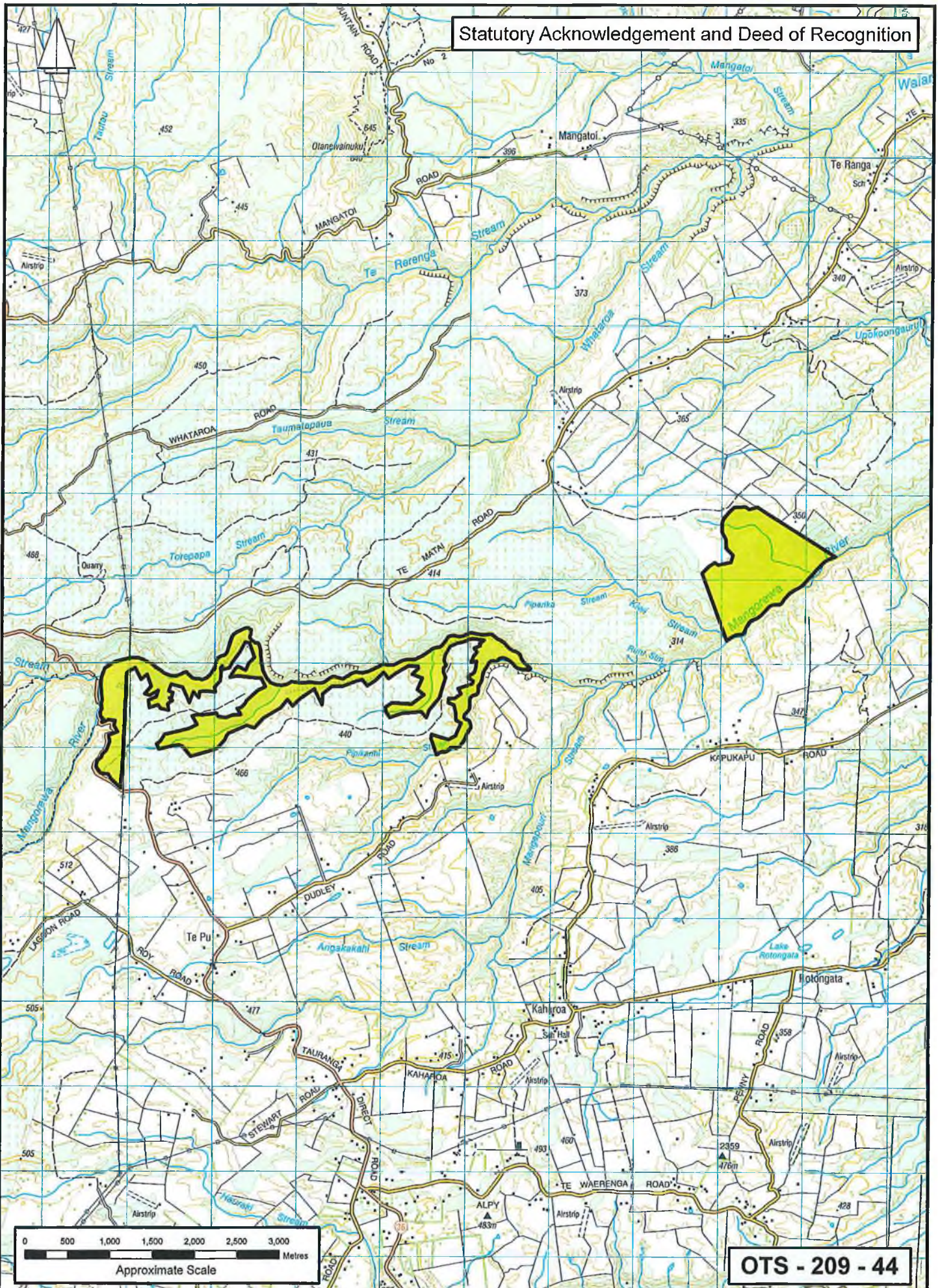
Areas referred to in the Deed of Settlement between
Ngāti Rangiwewehi and the Crown

Approved as to boundaries:

M Budon 17/10/12
for Ngāti Rangiwewehi

Maat 29/11/12
for and on behalf of the Crown

Statutory Acknowledgement and Deed of Recognition



OTS - 209 - 44

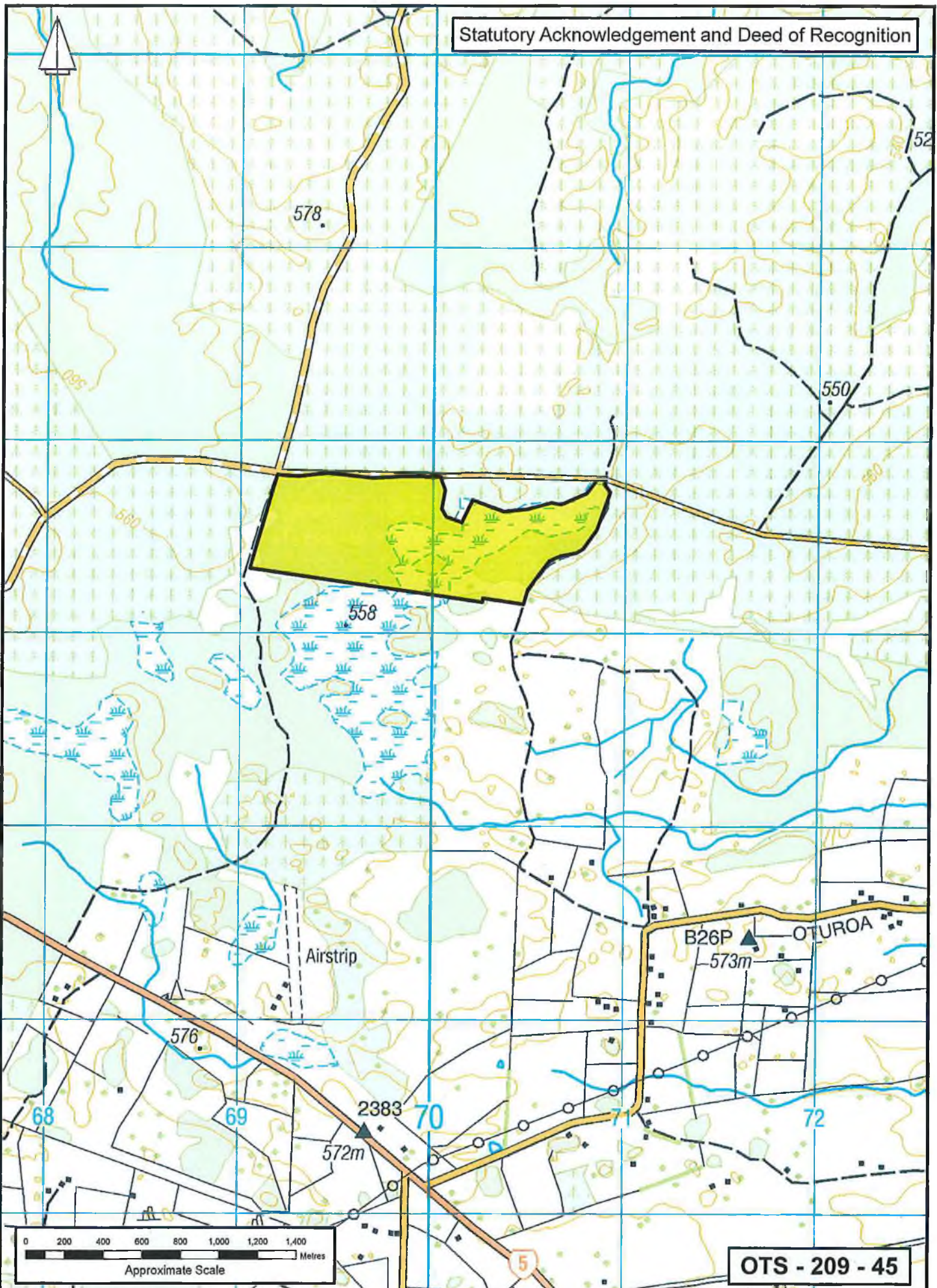


South Auckland
Land District
Territorial Authority:
Western Bay of Plenty
and Rotorua Districts
Compiled as a graphic
representation. Boundaries
are indicative only

Part Te Matai Conservation Forest

Areas referred to in the Deed of Settlement between
Ngāti Rangiwewehi and the Crown

Approved as to boundaries:
M. Sudar 17/12/12
for Ngāti Rangiwewehi
M. Wood 17/12/12
for and on behalf of the Crown



OTS - 209 - 45



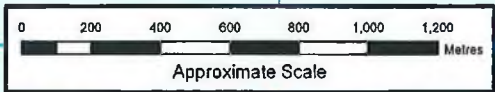
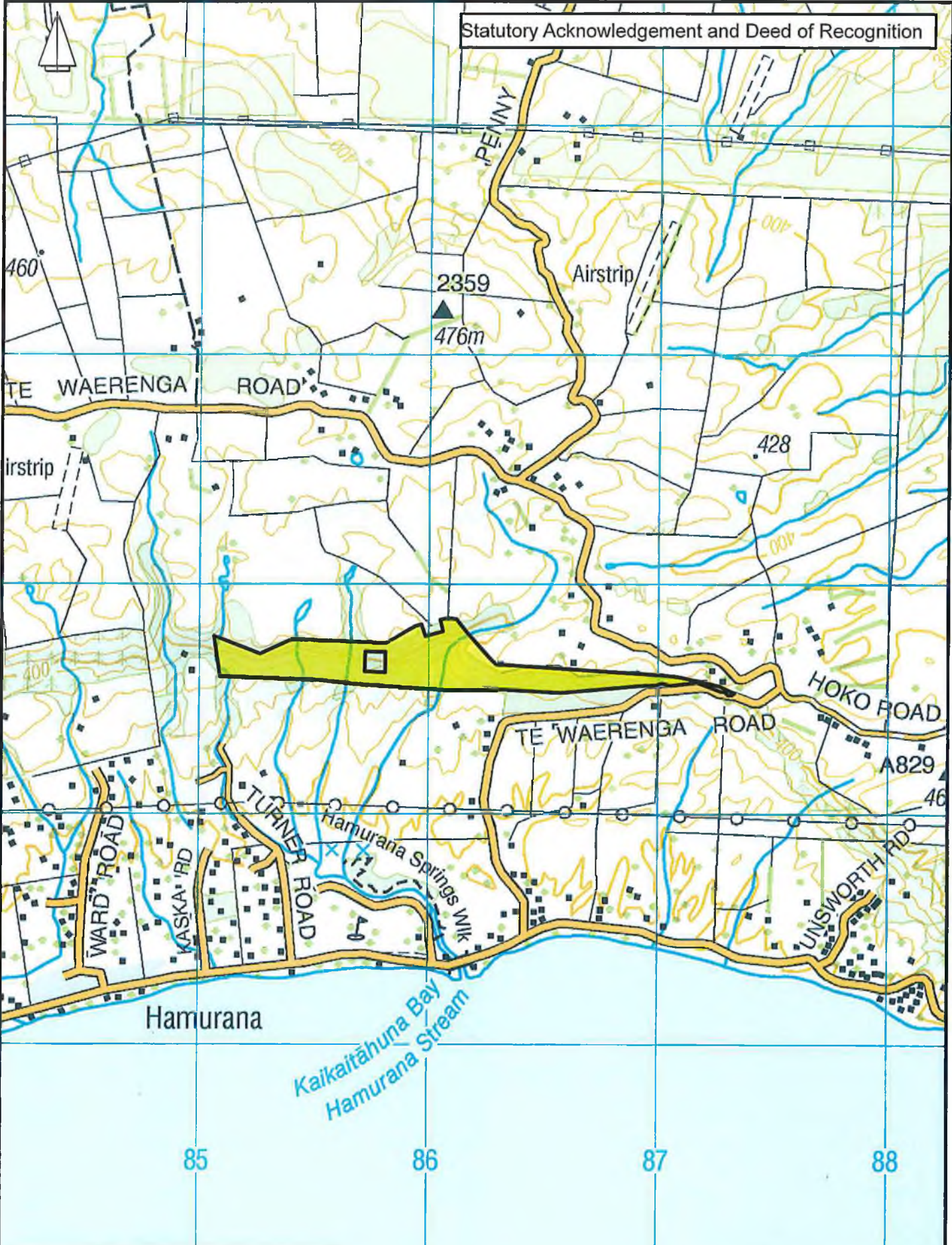
South Auckland
Land District
Territorial Authority:
Western Bay of Plenty
and Rotorua Districts
Compiled as a graphic
representation. Boundaries
are indicative only.

Part Mangapapa Ecological Area

Areas referred to in the Deed of Settlement between
Ngāti Rangiwewehi and the Crown

Approved as to boundaries:
M. Jackson 17/10/12
for Ngāti Rangiwewehi
Margaret S. Kelly 17/10/12
for and on behalf of the Crown

Statutory Acknowledgement and Deed of Recognition

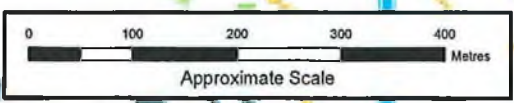
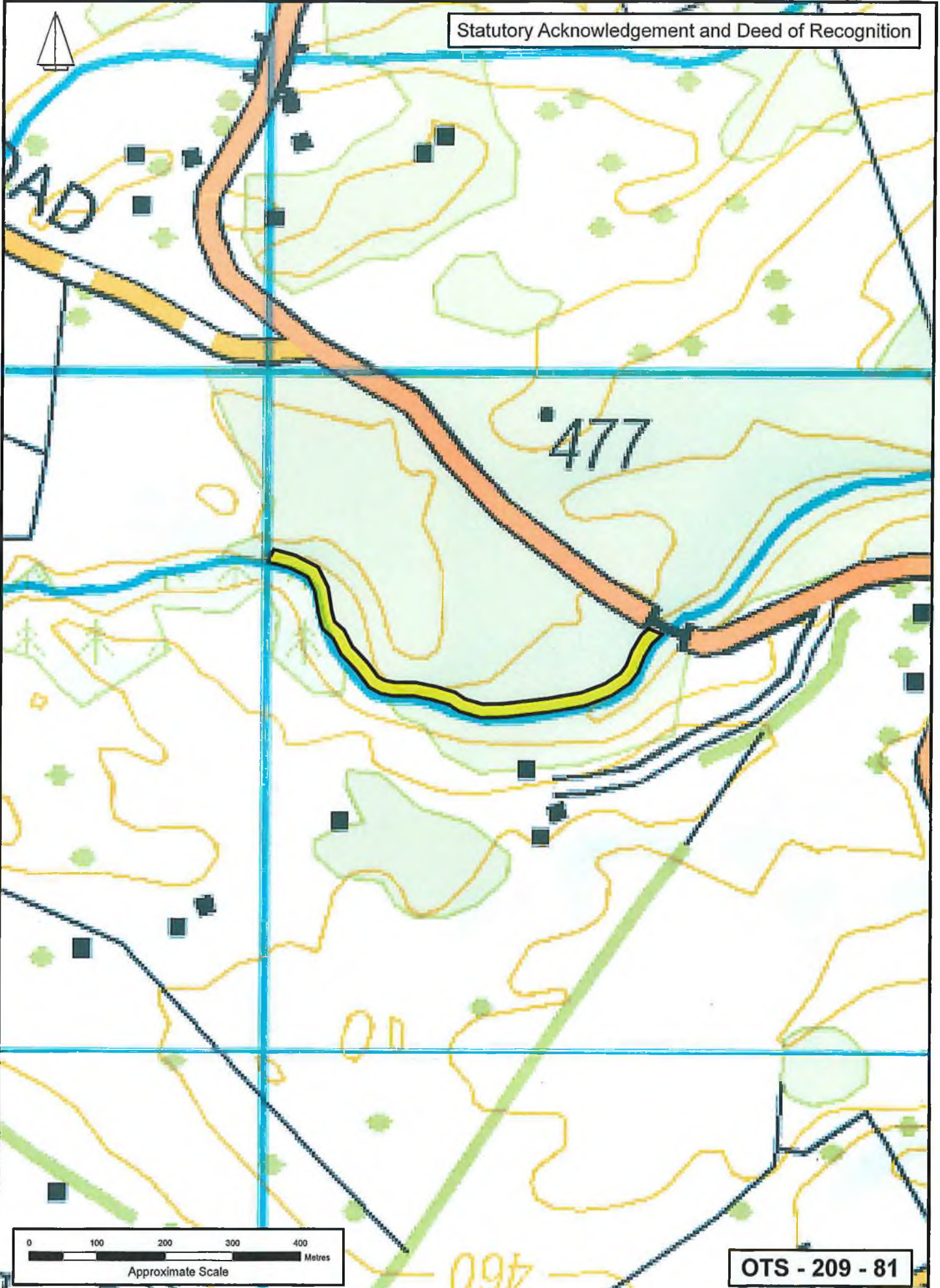


OTS - 209 - 46


 South Auckland
 Land District
 Territorial Authority:
 Rotorua District
 Compiled as a graphic
 representation. Boundaries
 are indicative only

Te Waerenga Scenic Reserve
 Areas referred to in the Deed of Settlement between
 Ngāti Rangiwewehi and the Crown

Approved as to boundaries:
M. Beaton 17/10/12
 for Ngāti Rangiwewehi
Marek Bay 17/10/12
 for and on behalf of the Crown



OTS - 209 - 81

South Auckland
Land District
Territorial Authority:
Rotorua District
Compiled as a graphic
representation. Boundaries
are indicative only

Mangapouri Stream Marginal Strip

Areas referred to in the Deed of Settlement between
Ngāti Rangiwewehi and the Crown

Approved as to boundaries:
16 metres 17.1.10/12
for Ngāti Rangiwewehi
Morad Zay 17.1.10/12
for and on behalf of the Crown

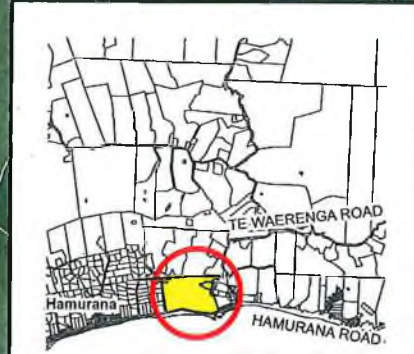
ATTACHMENTS

2: DEED PLANS

2.3 CULTURAL REDRESS PROPERTIES

Clause 5.15

Vest fee simple



Hamurana Springs A and Hamurana Springs B

Lake Rotorua

3
DPS 30894

1
DPS 14127

TE WAERENGA ROAD



TURNER ROAD

Pt Sec 47

Pt Sec 12

A

Hamurana Stream

B

Stream

Pt Sec 12

Pt Mangorewa Kaharoa 7A2B

Sec 42

Sec 41

Pt Sec 12

DPS 3241

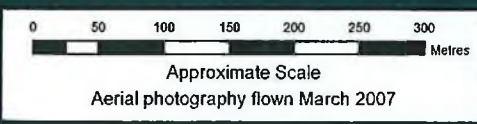
HAMURANA ROAD

Pt Mangorewa Kaharoa 7A2B

Lake Rotorua

Hamurana Springs A:
35.9 hectares, approximately, being Part Mangorewa Kaharoa 7A2B and Section 42 and Parts Section 12 and 41, and Part Section 47 Block V Rotoiti Survey District. Part Computer Freehold Register SA21A/8. Subject to survey.

Hamurana Springs B:
1.32 hectares, approximately, being Part Section 41 and Parts Section 12 Block V Rotoiti Survey District. Part Computer Freehold Register SA21A/8. Subject to survey.



OTS - 209 - 31



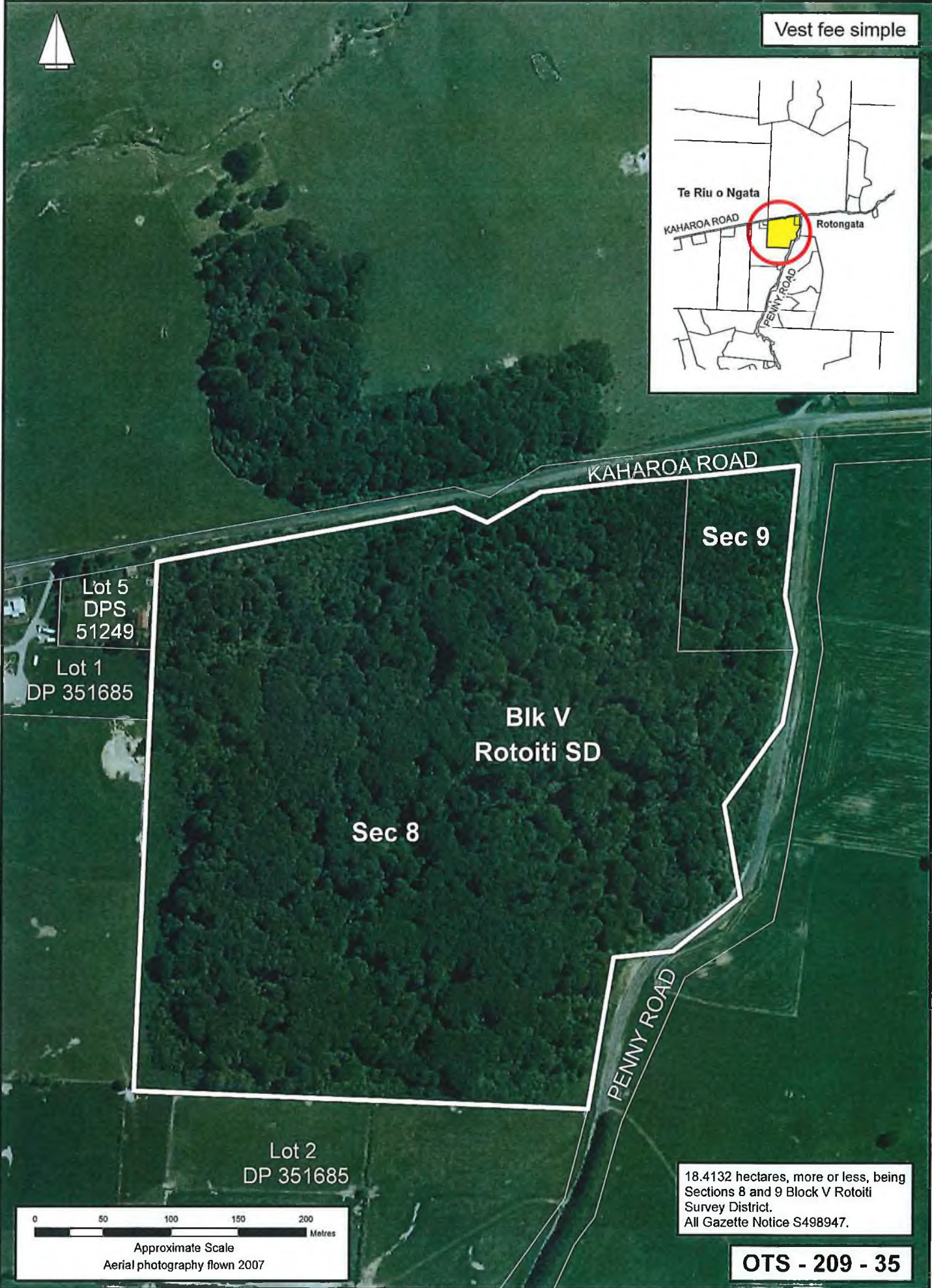
South Auckland Land District
Territorial Authority: Rotorua District
Compiled as a graphic representation. Boundaries are indicative only.

Hamurana Springs A and Hamurana Springs B

Areas referred to in the Deed of Settlement between Ngāti Rangiwewehi and the Crown

Approved as to boundaries:
M. B. Adams 17/10/12
for Ngāti Rangiwewehi
Margaret S. G. 17/10/12
for and on behalf of the Crown

Vest fee simple



Lot 5
DPS
51249

Lot 1
DP 351685

Blk V
Rotoiti SD

Sec 8


Sec 9

KAHAROA ROAD

PENNY ROAD

Lot 2
DP 351685

18.4132 hectares, more or less, being
Sections 8 and 9 Block V Rotoiti
Survey District.
All Gazette Notice S498947.



Approximate Scale
Aerial photography flown 2007

OTS - 209 - 35



South Auckland
Land District
Territorial Authority:
Rotorua District

Compiled as a graphic
representation. Boundaries
are indicative only

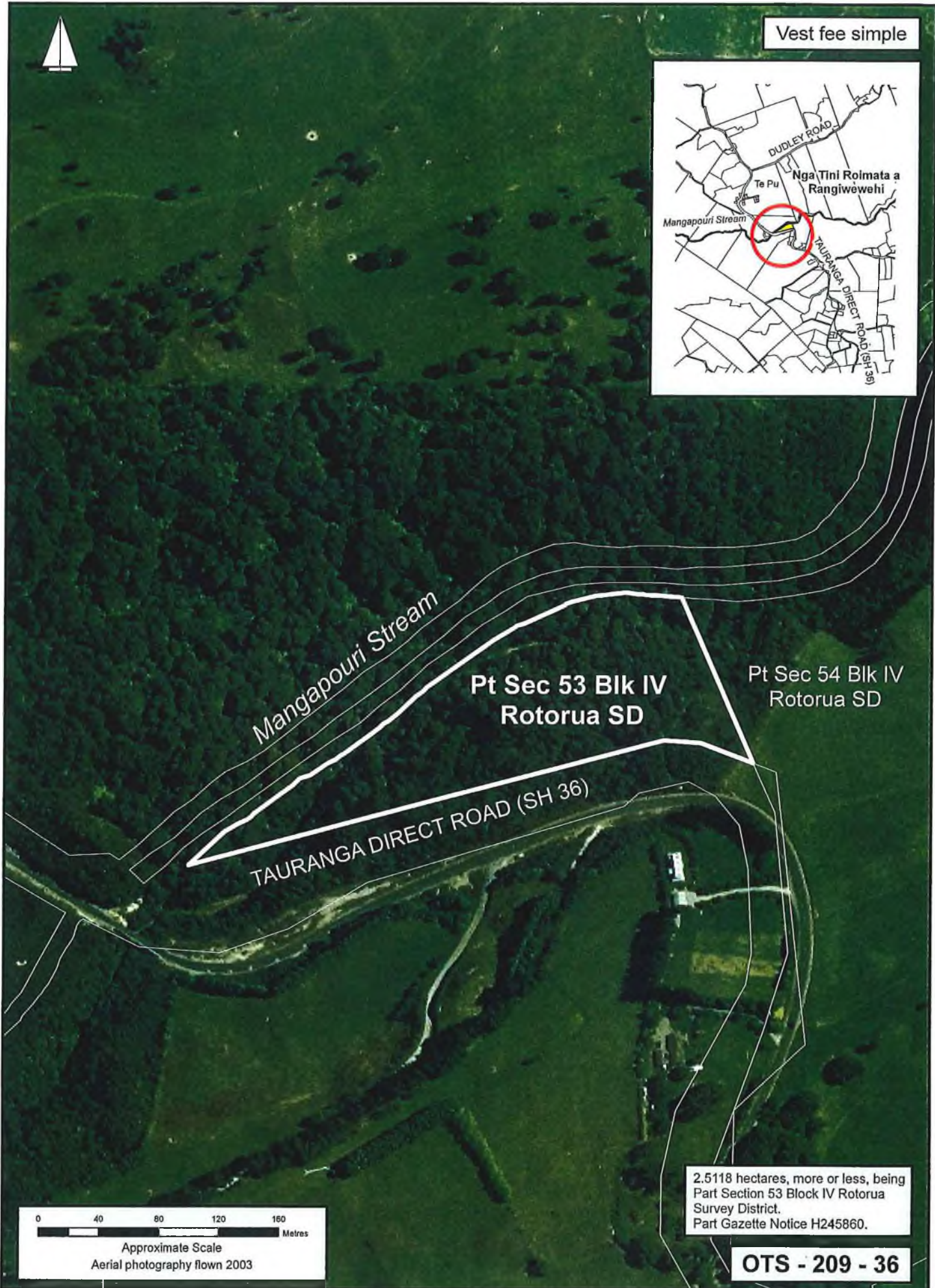
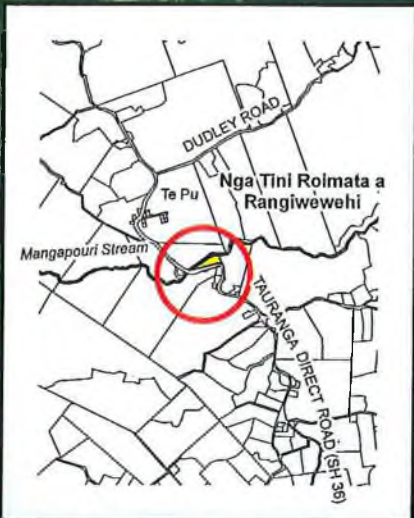
Te Riu o Ngata

Areas referred to in the Deed of Settlement between
Ngāti Rangiwewehi and the Crown

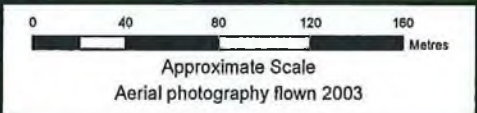
Approved as to boundaries:
M. Seddon 17/10/12
for Ngāti Rangiwewehi
W. Seddon 17/10/12
for and on behalf of the Crown



Vest fee simple



2.5118 hectares, more or less, being Part Section 53 Block IV Rotorua Survey District. Part Gazette Notice H245860.



OTS - 209 - 36

South Auckland Land District
 Territorial Authority: Rotorua District
 Compiled as a graphic representation. Boundaries are indicative only

Nga Tini Roimata a Rangiwewehi

Areas referred to in the Deed of Settlement between Ngāti Rangiwewehi and the Crown

Approved as to boundaries:
 [Signature] 17/10/12
 for Ngāti Rangiwewehi
 [Signature] 17/10/12
 for and on behalf of the Crown

Vest fee simple



Pt Sec 29 Blk XV
Otanewainuku SD

PYES PA ROAD (SH 36)

A

Pt Sec 32 Blk XV
Otanewainuku SD

B

DOUGLAS STREET (unformed legal road)

Pt Sec 25 Blk XV
Otanewainuku SD

WALKER STREET (unformed legal road)

Te Riu o Kereru A:
0.50 hectares, approximately, being
Part Section 32 Block XV Otanewainuku Survey District.
Part Computer Interest Register 298730.
Subject to survey.

Te Riu o Kereru B:
5.5185 hectares, approximately, being
Part Section 32 Block XV Otanewainuku Survey District.
Part Computer Interest Register 298730.
Subject to survey.

0 50 100 150 200
Metres

Approximate Scale
Aerial photography flown 2003

OTS - 209 - 49



South Auckland
Land District

Territorial Authority:
Rotorua District

Compiled as a graphic
representation. Boundaries
are indicative only

Te Riu o Kereru A and Te Riu o Kereru B

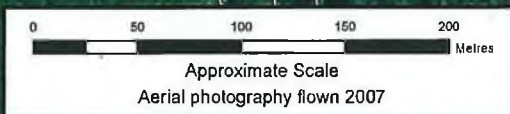
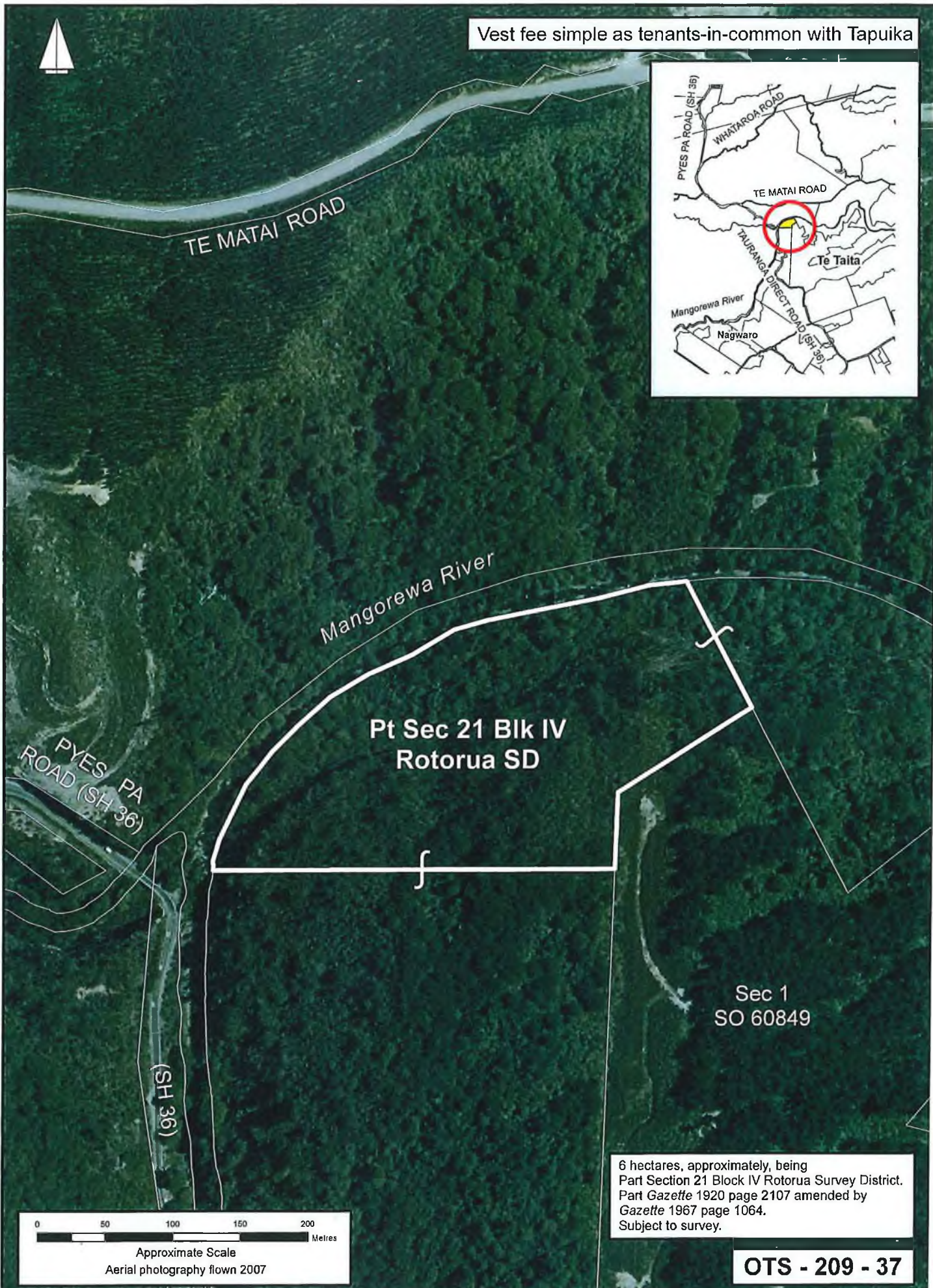
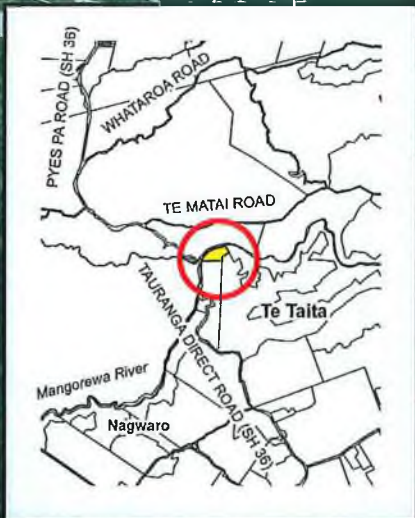
Areas referred to in the Deed of Settlement between
Ngāti Rangiwewehi and the Crown

Approved as to boundaries:

M. Bidon 17/10/12
for Ngāti Rangiwewehi

Wood by 17.10.12
for and on behalf of the Crown

Vest fee simple as tenants-in-common with Tapuika



6 hectares, approximately, being Part Section 21 Block IV Rotorua Survey District. Part Gazette 1920 page 2107 amended by Gazette 1967 page 1064. Subject to survey.

OTS - 209 - 37



South Auckland Land District
Territorial Authority: Rotorua District
Compiled as a graphic representation. Boundaries are indicative only.

Te Taita

Areas referred to in the Deed of Settlement between Ngāti Rangiwewehi and the Crown

Approved as to boundaries:
M. Gordon 17/10/12
for Ngāti Rangiwewehi
Margaret Kelly 17/10/12
for and on behalf of the Crown

Vest fee simple as a scenic reserve



Sec 5
Blk XIV
Otanewainuku SD


Hukunui Stream

Lot 4
DPS 85782

Lot 1
DPS 85782

52.00 hectares, approximately, being
Part Lot 4 DPS 85782.
Part Computer Freehold Register SA68A/371.
Subject to survey

15.5 hectares, approximately, being
Part Section 5 Block XIV Otanewainuku
Survey District.
Part Gazette 1940 page 1059.
Subject to survey.



Approximate Scale
Aerial photography flown 2003

OTS - 209 - 85



South Auckland
Land District
Territorial Authority:
Western Bay of Plenty District
Compiled as a graphic
representation. Boundaries
are indicative only

Puwhenua

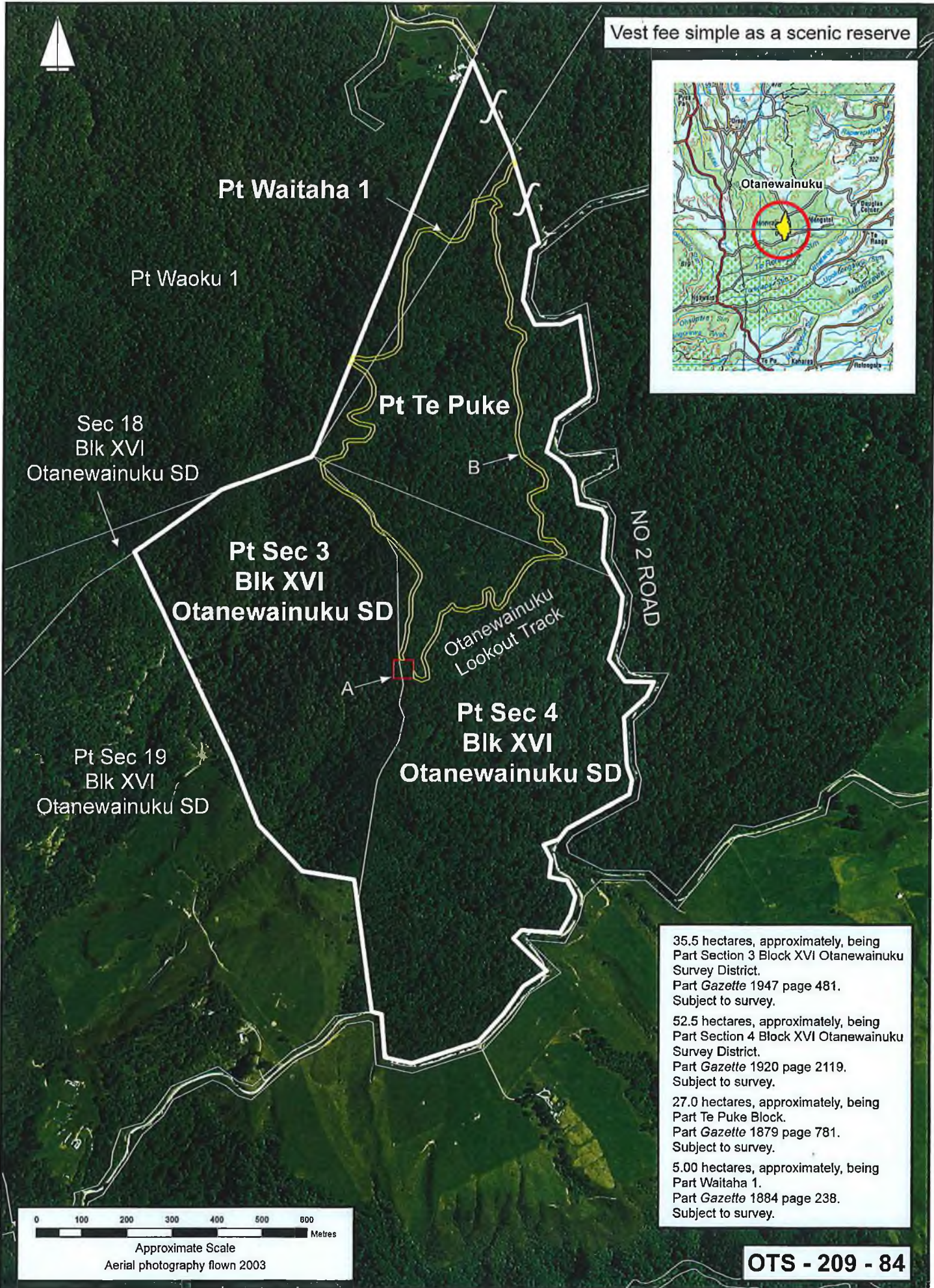
Areas referred to in the Deed of Settlement between
Ngāti Rangiwewehi and the Crown

Approved as to boundaries:

M. B. B. B. 6/12/12
for Ngāti Rangiwewehi

Royce Blair 16/12/12
for and on behalf of the Crown

Vest fee simple as a scenic reserve

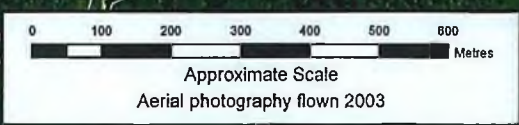


35.5 hectares, approximately, being Part Section 3 Block XVI Otanewainuku Survey District.
Part Gazette 1947 page 481.
Subject to survey.

52.5 hectares, approximately, being Part Section 4 Block XVI Otanewainuku Survey District.
Part Gazette 1920 page 2119.
Subject to survey.

27.0 hectares, approximately, being Part Te Puke Block.
Part Gazette 1879 page 781.
Subject to survey.

5.00 hectares, approximately, being Part Waitaha 1.
Part Gazette 1884 page 238.
Subject to survey.



OTS - 209 - 84

 South Auckland Land District
Territorial Authority: Western Bay of Plenty District
Compiled as a graphic representation. Boundaries are indicative only.

Otanewainuku

Areas referred to in the Deed of Settlement between Ngāti Rangiwewehi and the Crown

Approved as to boundaries:
Mihena 16/12/12
for Ngāti Rangiwewehi
Royce Rain 16/12/12
for and on behalf of the Crown

ATTACHMENTS

3 RIGHT OF FIRST REFUSAL LAND

Name	Legal Description or Property reference	Agency
Kaharoa School site, Kaharoa Road	<p>0.1254 hectares, more or less, being Part Section 2A Block V Rotoiti Survey District and Closed Road SP 42559. All <i>Gazette</i> 1965 page 1292.</p> <p>1.2110 hectares, more or less, being Part Section 2 Block V Rotoiti Survey District. All <i>Gazette</i> 1965 page 1294.</p>	Ministry of Education

4 DRAFT SETTLEMENT BILL

PCO 16723/7.0
Drafted by Gill James

IN CONFIDENCE

This Bill has not been proof read and the provisions dealing with Ngā Pae Maunga are work in progress. Further changes will be required before introduction.

Ngāti Rangiwewehi Claims Settlement Bill

Government Bill

Explanatory note

General policy statement

Clause by clause analysis

Clause

Hon Christopher Finlayson

Ngāti Rangiwewehi Claims Settlement Bill

Government Bill

Contents

		Page
1	Title	6
2	Commencement	7
Part 4		
Ngāti Rangiwewehi—Preliminary matters, acknowledgements and apology, settlement of historical claims, and miscellaneous matters		
<i>Preliminary matters</i>		
89	Purpose	7
90	Provisions to take effect on settlement date	7
91	Parts 4 to 6 bind the Crown	7
92	Outline	7
<i>Summary of historical account, and acknowledgements and apology given by the Crown</i>		
93	Summary of historical account, and acknowledgements and apology	9
94	Summary of historical account	9
95	Acknowledgements	11
96	Apology	14
<i>Interpretation provisions</i>		
97	Interpretation of Parts 4 to 6 generally	16
98	Interpretation	16
99	Meaning of Ngāti Rangiwewehi	19

Ngāti Rangiwewehi Claims Settlement Bill

100	Meaning of historical claims	20
	<i>Historical claims settled and jurisdiction of courts, etc, removed</i>	
101	Settlement of historical claims final	21
	<i>Amendment to Treaty of Waitangi Act 1975</i>	
102	Amendment to Treaty of Waitangi Act 1975	22
	<i>Resumptive memorials no longer to apply</i>	
103	Certain enactments do not apply	22
104	Resumptive memorials to be cancelled	22
	<i>Miscellaneous matters</i>	
105	Rule against perpetuities does not apply	23
106	Access to deed of settlement	24
	<i>Joint redress</i>	
106A	Provisions of other Acts that have the same effect for joint property redress	24

**Part 5
Cultural redress**

*The Crown not prevented from providing redress to other
persons*

107	The Crown may provide redress to other persons	25
	<i>Subpart 1—Protocols</i>	
108	Interpretation	25
	<i>General provisions applying to protocols</i>	
109	Issuing, amending, and cancelling protocols	26
110	Protocols subject to rights, functions, and duties	26
111	Enforcement of protocols	26
	<i>Conservation</i>	
112	Conservation protocol	27
	<i>Crown minerals</i>	
113	Crown minerals protocol	28
	<i>Taonga tūturu</i>	
114	Taonga tūturu protocol	28
	<i>Fisheries</i>	
114A	Fisheries protocol	29
114B	Noting of fisheries protocol	29

Ngāti Rangiwewehi Claims Settlement Bill

Subpart 2—Statutory acknowledgement and deed of recognition		
115	Interpretation	30
<i>Statutory acknowledgement</i>		
116	Statutory acknowledgement by the Crown	31
117	Purposes of statutory acknowledgement	31
118	Relevant consent authorities to have regard to statutory acknowledgement	31
119	Environment Court to have regard to statutory acknowledgement	32
120	Historic Places Trust and Environment Court to have regard to statutory acknowledgement	32
121	Recording statutory acknowledgement on statutory plans	32
122	Provision of summary or notice to trustees	33
123	Use of statutory acknowledgement	34
124	Application of statutory acknowledgement to river or stream	35
<i>Deed of recognition</i>		
125	Issuing and amending deed of recognition	35
126	Exercise of powers and performance of functions and duties	36
127	Rights not affected	36
<i>Consequential amendment to Resource Management Act 1991</i>		
128	Amendment to Resource Management Act 1991	36
Subpart 3—Geographic name		
129	Interpretation	37
130	Alteration of official geographic name	37
131	Publication of official geographic name	37
132	Subsequent alteration of official geographic name	37
Subpart 4—Vesting of cultural redress properties		
133	Interpretation	38
<i>Property vested in fee simple</i>		
134	Te Riu o Kereru A	39
<i>Property vested in fee simple subject to conservation covenant</i>		
135	Te Riu o Ngata	39

Ngāti Rangiwewehi Claims Settlement Bill

<i>Properties vested in fee simple to be administered as reserves</i>		
136	Hamurana Springs A	39
137	Hamurana Springs B	40
138	Ngā Tini Roimata a Rangiwewehi	40
139	Te Riu o Kereru B	40
<i>Ngā Pae Maunga — properties jointly vested in fee simple to be administered as reserve</i>		
140	Ōtanewainuku	40
141	Pūwhenua	41
142	Joint management body for Ōtanewainuku and Pūwhenua Scenic Reserves	42
<i>Te Taita — property jointly vested in fee simple to be administered as reserve</i>		
142A	Te Taita	43
142B	Joint management body for Te Taita Scenic Reserve	43
142C	Interests in land for certain reserve properties	44
<i>General provisions applying to vesting of cultural redress properties</i>		
142D	Properties vest subject to or together with interests	45
143	Interests that are not interests in land	45
144	Vesting of share of fee simple estate in property	45
145	Registration of ownership	45
146	Application of Part 4A of Conservation Act 1987	47
147	Matters to be recorded on computer freehold register	47
148	Application of other enactments	48
<i>Further provisions applying to reserve properties</i>		
149	Application of other enactments to reserve properties	49
151	Subsequent transfer of reserve land	49
152	Transfer to new administering body	50
153	Transfer to trustees of existing administering body if trustees change	51
154	Reserve land not to be mortgaged	51
155	Saving of bylaws, etc, in relation to reserve properties	51
156	Names of Crown protected areas discontinued	52
Part 6		
Commercial redress		
157	Interpretation	52

Ngāti Rangiwewehi Claims Settlement Bill

Subpart 1—Transfer of commercial redress property and deferred selection property		
158	The Crown may transfer properties	53
159	Transfer of share of fee simple estate in property	54
160	Minister of Conservation may grant easements	54
161	Computer freehold registers for exclusive redress properties	54
161A	Computer freehold registers for shared commercial redress property (Te Matai Forest South)	55
161B	Authorised person may grant covenant for later creation of computer freehold register	55
162	Application of other enactments	56
Subpart 2—Unlicensed land		
162A	Unlicensed land	56
162B	Management of marginal strip	56
Subpart 3—Access to protected sites		
162C	Right of access to protected sites	57
162D	Right of access over unlicensed land	58
162E	Right of access to be recorded on computer freehold registers	58
Subpart 4—Right of first refusal over RFR land		
163	Interpretation	58
164	Meaning of RFR land	60
<i>Restrictions on disposal of RFR land</i>		
165	Restrictions on disposal of RFR land	61
<i>Trustees' right of first refusal</i>		
166	Requirements for offer	61
167	Expiry date of offer	61
168	Withdrawal of offer	62
169	Acceptance of offer	62
170	Formation of contract	62
<i>Disposals to others but land remains RFR land</i>		
171	Disposal to the Crown or Crown bodies	63
172	Disposal of existing public works to local authorities	63
173	Disposal of reserves to administering bodies	63
<i>Disposals to others where land may cease to be RFR land</i>		
174	Disposal in accordance with obligations under enactment or rule of law	64

Ngāti Rangiwewehi Claims Settlement Bill

175	Disposal in accordance with legal or equitable obligations	64
176	Disposal by the Crown under certain legislation	64
177	Disposal of land held for public works	64
178	Disposal for reserve or conservation purposes	65
179	Disposal for charitable purposes	65
180	Disposal to tenants	65
	<i>RFR landowner obligations</i>	
181	RFR landowner's obligations subject to other matters	66
	<i>Notices about RFR land</i>	
182	Notice to LINZ of RFR land with computer register after settlement date	66
183	Notice to trustees of disposal of RFR land to others	66
184	Notice to LINZ of land ceasing to be RFR land	67
185	Notice requirements	68
	<i>Right of first refusal recorded on computer registers</i>	
186	Right of first refusal to be recorded on computer registers for RFR land	68
187	Removal of notifications when land to be transferred or vested	69
188	Removal of notifications when RFR period ends	69
	<i>General provisions applying to right of first refusal</i>	
189	Waiver and variation	70
190	Disposal of Crown bodies not affected	70
191	Assignment of rights and obligations under this subpart	70
	Schedule 4	72
	Statutory areas of Ngāti Rangiwewehi	
	Schedule 5	74
	Cultural redress properties of Ngāti Rangiwewehi	
	Schedule 6	78
	Notices in relation to RFR land of Ngāti Rangiwewehi	

The Parliament of New Zealand enacts as follows:

- 1 Title**
This Act is the Ngāti Rangiwewehi Claims Settlement Act **2012.**

2 Commencement

This Act comes into force on the day after the date on which it receives the Royal assent.

Part 4
Ngāti Rangiwewehi—Preliminary
matters, acknowledgements and apology,
settlement of historical claims, and
miscellaneous matters

Preliminary matters

89 Purpose

The purpose of **Parts 4 to 6** is—

- (a) to record the acknowledgements and apology given by the Crown to Ngāti Rangiwewehi in the deed of settlement; and
- (b) to give effect to certain provisions of the deed of settlement that settles the historical claims of Ngāti Rangiwewehi.

90 Provisions to take effect on settlement date

- (1) The provisions of **Parts 4 to 6** take effect on the settlement date unless stated otherwise.
- (2) Before the date on which a provision takes effect, a person may prepare or sign a document or do anything else that is required for—
 - (a) the provision to have full effect on that date; or
 - (b) a power to be exercised under the provision on that date; or
 - (c) a duty to be performed under the provision on that date.

91 Parts 4 to 6 bind the Crown
Parts 4 to 6 bind the Crown.

92 Outline

- (1) This section is a guide to the overall scheme and effect of **Parts 4 to 6**, but does not affect the interpretation or applica-

tion of the other provisions of **Parts 4 to 6** or of the deed of settlement.

- (2) **This Part**—
- (a) sets out the purpose of **Parts 4 to 6**; and
 - (b) provides that the provisions of **Parts 4 to 6** take effect on the settlement date unless a provision states otherwise; and
 - (c) states that **Parts 4 to 6** bind the Crown; and
 - (d) sets out a summary of the historical account, and records the text of the acknowledgements and apology given by the Crown to Ngāti Rangiwewehi, as recorded in the deed of settlement; and
 - (e) defines terms used in **Parts 4 to 6**, including key terms such as Ngāti Rangiwewehi and historical claims; and
 - (f) provides that the settlement of the historical claims is final; and
 - (g) provides for—
 - (i) the effect of the settlement of the historical claims on the jurisdiction of a court, tribunal, or other judicial body in respect of the historical claims; and
 - (ii) a consequential amendment to the Treaty of Waitangi Act 1975; and
 - (iii) the effect of the settlement on certain memorials; and
 - (iv) the exclusion of the law against perpetuities; and
 - (v) access to the deed of settlement.
- (3) **Part 5** provides for cultural redress, namely—
- (a) protocols for conservation, Crown minerals, and taonga tūturu on the terms set out in the documents schedule; and
 - (b) a statutory acknowledgement by the Crown of the statements made by Ngāti Rangiwewehi of their cultural, historical, spiritual, and traditional association with certain statutory areas and the effect of that acknowledgement; and
 - (c) the alteration of a place name; and
 - (d) the vesting in the trustees of the fee simple estate in certain cultural redress properties.

- (4) **Part 6** provides for commercial redress, including—
 - (a) the transfer of commercial redress properties; and
 - (b) provision for the transfer of deferred selection properties; and
 - (c) a right of first refusal in relation to RFR land.
- (5) There are 3 schedules, as follows:
 - (a) **Schedule 4** describes the statutory areas to which the statutory acknowledgement relates and, in some cases, for which a deed of recognition is issued:
 - (b) **Schedule 5** describes the cultural redress properties:
 - (c) **Schedule 6** sets out provisions that apply to notices given in relation to RFR land.

*Summary of historical account, and
acknowledgements and apology given by the
Crown*

93 Summary of historical account, and acknowledgements and apology

- (1) **Section 94** summarises the historical account from the deed of settlement, setting out the background to the deed of settlement, as agreed by the Crown and Ngāti Rangiwewehi.
- (2) **Sections 95 and 96** record the text of the acknowledgements and apology given by the Crown to Ngāti Rangiwewehi in the deed of settlement.
- (3) The acknowledgements and apology are to be read together with the historical account recorded in part 2 of the deed of settlement.

94 Summary of historical account

- (1) Ngāti Rangiwewehi did not sign the Treaty of Waitangi, but from the 1840s they embraced new economic opportunities made possible by European settlement and sought to work with the Crown in the administration of their district. In the 1850s, the Ngāti Rangiwewehi leader Wiremu Maihi Te Rangikaheke gave manuscripts he had written to Governor Grey. These writings made a significant contribution to the influential books Grey later wrote on Māori culture, but Grey's

publications make no acknowledgement of the contribution of Te Rangikaheke.

- (2) As the Kīngitanga movement developed in the late 1850s, some Ngāti Rangiwewehi chose to align with the Māori King. When the Crown sent troops to Tauranga in 1864, members of Ngāti Rangiwewehi went to Tauranga to assist their traditional allies. In April 1864, they were among the warriors who inflicted a heavy defeat on the British troops at Gate Pā. In June 1864, Crown forces defeated Kīngitanga Māori at Te Ranga, killing 17 Ngāti Rangiwewehi individuals.
- (3) The Crown regarded Māori who fought at Gate Pā and Te Ranga as rebels. Between 1865 and 1868, the Crown confiscated 290 000 acres of land around Tauranga, including land in which Ngāti Rangiwewehi had interests. The Crown announced it would retain 50 000 acres and the remainder would be returned to Māori. However, all customary interests in the returned lands were compulsorily extinguished.
- (4) Kereopa Te Rau was a member of Ngāti Rangiwewehi. In 1864, during the Waikato war, his wife and daughter were killed by Crown forces. In the Eastern Bay of Plenty, in 1865, a group of Māori killed a missionary who had previously sent the Crown a plan of the pā where Kereopa's whānau were killed. In 1871, Kereopa was convicted of the murder and sentenced to death. Ngāti Rangiwewehi maintains that Kereopa did not receive a fair trial and was wrongfully executed.
- (5) In the 1860s, the Crown introduced native land laws, which established the Native Land Court and tasked it with converting customary title into title derived from the Crown. Customary tenure generally accommodated multiple interests, but the new land laws gave rights to individuals. Ngāti Rangiwewehi had no alternative but to use the Court if they wished to secure legal title to their lands and participate in the new economy. In the 1870s, Ngāti Rangiwewehi leaders criticised the native land laws and called, without success, for tribal control of land and resources.
- (6) In 1880, Ngāti Rangiwewehi rangatira were among the Māori signatories to an agreement made with the Crown to establish a township at Rotorua. Ngāti Rangiwewehi reasonably expected they would benefit from this agreement after a commit-

tee of local chiefs concluded they had interests in the township block. However, these expectations were not met as the Native Land Court did not award Ngāti Rangiwewehi any interests in this block.

- (7) Between 1887 and 1908, the Crown acquired approximately 65% of the land awarded to Ngāti Rangiwewehi by the Native Land Court. This land included some of the most valuable and prized parts of the Ngāti Rangiwewehi rohe. In the 1890s, the Crown purchased individualised shares in the Mangorewa Kaharoa block in the core Ngāti Rangiwewehi rohe before the block had been partitioned and the specific holdings of hapū and whānau had been defined. In 1896, the Crown applied to have its interests in the block defined and was awarded roughly a third of the block, including the most valuable land in the block and freshwater springs near Hamurana, which are taonga for Ngāti Rangiwewehi.
- (8) In 1966, a piece of land at Taniwha Springs was compulsorily acquired from Ngāti Rangiwewehi by a local authority for waterworks purposes. The block contains springs which are central to Ngāti Rangiwewehi traditions and identity as an iwi. A pump station was built over the springs where it remains today. The local authority had previously sought an alternative source of water from the Crown, but the Crown refused to make it available. Ngāti Rangiwewehi have mourned the loss of their taonga since its taking.

95 Acknowledgements

- (1) The Crown acknowledges that it has failed to address until now the long-standing grievances of Ngāti Rangiwewehi. The Crown hereby recognises the legitimacy of the grievances of Ngāti Rangiwewehi, and makes the following acknowledgements.

War

- (2) The Crown acknowledges that—
 - (a) in the 1860s, Ngāti Rangiwewehi were drawn into wars that were not of their making. These conflicts had a divisive effect as individuals and hapū within Ngāti Rangiwewehi were compelled to align themselves with different sides in the conflict; and

- (b) the Crown caused deep suffering to Kereopa Te Rau in February 1864, when members of his whānau were killed during an assault by Crown forces on the Waikato village of Rangiaowhia.
- (3) The Crown acknowledges that—
 - (a) members of Ngāti Rangiwewehi were attacked by Crown forces at Pukehinahina in April 1864, and at Te Ranga, in June 1864, 17 Ngāti Rangiwewehi warriors were killed, including Kaingarara, one of their leading rangatira; and
 - (b) the Crown was ultimately responsible for the outbreak of war in Tauranga in 1864 and the resulting loss of life, and thus breached Te Tiriti o Waitangi/Treaty of Waitangi and its principles.

Tauranga raupatu/confiscation

- (4) The Crown acknowledges that its 1868 extension of the Tauranga confiscation boundary compulsorily extinguished any customary interests in the enlarged confiscation district, including those of Ngāti Rangiwewehi. This was a breach of Te Tiriti o Waitangi/Treaty of Waitangi and its principles. The Crown further acknowledges that after the confiscation land was returned to Ngāti Rangiwewehi in the form of individualised title rather than Māori customary title.

Te Rangikaheke and his writings

- (5) The Crown acknowledges that,—
 - (a) through his writings, Wiremu Maihi Te Rangikaheke contributed significantly to the influential books published by Sir George Grey on Māori culture and tradition; and
 - (b) Grey, in his publications, made no reference to the contribution of Te Rangikaheke.

Native land laws

- (6) The Crown acknowledges that the workings of the native land laws, in particular in the awarding of land to individuals rather than iwi or hapū and the enabling of individuals to deal with that land without reference to iwi or hapū,—
 - (a) made the lands of Ngāti Rangiwewehi more susceptible to alienation and facilitated the Crown's acquisition of

taonga such as Hamurana Springs against the wishes of Ngāti Rangiwewehi; and

- (b) eroded the traditional social structures, mana, and rangatiratanga of Ngāti Rangiwewehi. The Crown acknowledges it failed to take adequate steps to protect these structures, and that this was a breach of Te Tiriti o Waitangi/Treaty of Waitangi and its principles.
- (7) The Crown acknowledges that—
- (a) Ngāti Rangiwewehi sought, through leaders like Wiremu Hikairo and Wiremu Maihi Te Rangikaheke, to retain tribal authority over their lands, but the Crown failed to provide an effective form of corporate title until 1894; and
 - (b) by 1894 the great bulk of Ngāti Rangiwewehi lands, including the Mangorewa Kaharoa and Maraeroa Oturoa blocks, had passed through the Native Land Court and were held under individualised title; and
 - (c) the Crown's failure to provide an effective means in the native land legislation for the collective administration of Ngāti Rangiwewehi lands before 1894 was a breach of Te Tiriti o Waitangi/Treaty of Waitangi and its principles.

Fenton Agreement

- (8) The Crown acknowledges Ngāti Rangiwewehi rangatira were among the signatories to the Fenton Agreement in 1880. The Crown also acknowledges that the Komiti Nui o Rotorua considered Ngāti Rangiwewehi to have interests within the Pukeroa Oruawhata block. However, these interests were not recognised by the Native Land Court when it delivered its judgment in 1881. The Crown acknowledges that a strong grievance arises for Ngāti Rangiwewehi from this decision.

Crown land purchasing

- (9) The Crown acknowledges the strongly felt grievances of Ngāti Rangiwewehi arising from the following methods by which the Crown purchased land in which they had interests:
- (a) opening negotiations with other iwi for the Paengaroa North block before the Native Land Court had determined that Ngāti Rangiwewehi had interests in the block:

- (b) buying individual interests from non-resident Ngāti Rangiwewehi owners of the Mangorewa Kaharoa block before those interests had been defined, despite protests from those residing on the land:
- (c) seeking an award of the most valuable and culturally significant land in the block in return for the individual interests purchased in Mangorewa Kaharoa, despite claims from the sellers and the non-sellers that they had agreed that the Crown would acquire other land in the block, and despite the fact the Crown had not acquired a majority of shares in the block.

Taniwha Springs

- (10) The Crown acknowledges that Taniwha Springs/Pekehāua Puna Reserve are sacred taonga to Ngāti Rangiwewehi and are central to Ngāti Rangiwewehi traditions and identity as an iwi. The Crown also acknowledges that,—
 - (a) in 1996, land at Taniwha Springs was taken by a local authority for water supply purposes:
 - (b) before taking the land at Taniwha Springs, the local authority sought an alternative water supply from the Crown but the Crown refused to make the water available; and
 - (c) in refusing to make the alternative water supply available to the local authority, the Crown was aware the local authority would in all likelihood have to take water from Taniwha Springs instead.
- (11) The Crown further acknowledges that the taking of the land at Taniwha Springs and the subsequent abstraction of water had a severe impact on Ngāti Rangiwewehi and is strongly felt by Ngāti Rangiwewehi to be the greatest grievance they bear against the Crown.

96 Apology

- (1) The Crown hereby makes this apology to Ngāti Rangiwewehi, the people who descend from Tawakeheimoa and his son, Rangiwewehi.
- (2) For too many years, the Crown has failed to respond to your grievances in an appropriate way. The task of pursuing justice for the Crown's wrongs has been the work of generations of

Ngāti Rangiwewehi. The Crown now recognises a solemn duty to apologise to you for its failure to honour its obligations to Ngāti Rangiwewehi under Te Tiriti o Waitangi/Treaty of Waitangi and its principles.

- (3) In the 1850s, the bond between the great Ngāti Rangiwewehi leader Wiremu Maihi Te Rangikaheke and Governor George Grey was characterised by goodwill, respect, and co-operation. It was a partnership that should have set a tone for the overall relationship between Ngāti Rangiwewehi and the Crown, but history took a different, unhappy course.
- (4) Ngāti Rangiwewehi were drawn into, and divided by, the wars of the 1860s. Ngāti Rangiwewehi warriors died fighting against the Crown at Te Ranga in 1864. Through the Tauranga raupatu, the Crown extinguished customary title in Ngāti Rangiwewehi lands without the consent of Ngāti Rangiwewehi.
- (5) Time and again Ngāti Rangiwewehi sought to retain tribal authority over their lands, but the native land laws introduced by the Crown worked directly against their wishes and against their rangatiratanga. These laws, and the actions of Crown purchase agents, facilitated the loss of much of the rohe of Ngāti Rangiwewehi, including Hamurana Springs, one of the great treasures of Ngāti Rangiwewehi.
- (6) Through all these travails, Ngāti Rangiwewehi kept hold of another cherished taonga, Pekehāua Puna. Yet, in 1966, this too was taken from them. The Crown regrets deeply the trauma and anguish this loss caused for Ngāti Rangiwewehi.
- (7) Over the generations, the Crown's breaches of the Treaty compromised your social and traditional structures, your autonomy, and your ability to exercise your customary rights and your responsibilities. With great sorrow, the Crown apologises for its actions and for the impact they had on the individuals, whānau, and hapū of Ngāti Rangiwewehi.
- (8) A better future beckons. Through this apology, and this settlement, the Crown turns its face towards that future and hopes to establish a new relationship with Ngāti Rangiwewehi based on mutual trust, co-operation, and respect for Te Tiriti o Waitangi/ the Treaty of Waitangi and its principles.

Interpretation provisions

97 Interpretation of Parts 4 to 6 generally

It is the intention of Parliament that the provisions of **Parts 4 to 6** are interpreted in a manner that best furthers the agreements expressed in the deed of settlement.

98 Interpretation

In **Parts 4 to 6**, unless the context otherwise requires,—

administering body has the meaning given in section 2(1) of the Reserves Act 1977

attachment means the attachments to the deed of settlement

commercial redress property has the meaning given in **section 157**

consent authority has the meaning given in section 2(1) of the Resource Management Act 1991

Crown has the meaning given in section 2(1) of the Public Finance Act 1989

cultural redress property has the meaning given in **section 133**

deed of recognition—

(a) means a deed of recognition issued under **section 125(1)** by the Minister of Conservation and the Director-General; and

(b) includes any amendments made under **section 125(3)**

deed of settlement—

(a) means the deed of settlement dated 16 December 2012 and signed by—

(i) the Honourable Christopher Finlayson, Minister for Treaty of Waitangi Negotiations, and *{name others, if any, and portfolio}*, for and on behalf of the Crown; and

(ii) Arthur James Warren, Henare Mohi, Pauline Tangahau, Marnie Flavell, Vinnie Brown, Harata Rangimarie Huhunga-Paterson, Te Rangikaheke Yvonne Bidois for and on behalf of Ngāti Rangiwewehi; and

(iii) *[names]*, being the trustees of the Te Tahuhu o Tawakeheimoa Trust

- (b) includes—
- (i) the schedules of, and attachments to, the deed; and
 - (ii) any amendments to the deed or its schedules and attachments

deferred selection property has the meaning given in **section 157**

Director-General means the Director-General of Conservation

documents schedule means the documents schedule of the deed of settlement

effective date means the date that is 6 months after the settlement date

Historic Places Trust has the meaning given to **Trust** in section 2 of the Historic Places Act 1993

historical claims has the meaning given in **section 100**

interest means a covenant, easement, lease, licence, licence to occupy, tenancy, or other right or obligation affecting a property

jointly vested property has the meaning given in **section 133**

LINZ means Land Information New Zealand

local authority has the meaning given in section 5(1) of the Local Government Act 2002

member of Ngāti Rangiwewehi means an individual referred to in **section 99(1)(a)**

property redress schedule means the property redress schedule of the deed of settlement

regional council has the meaning given in section 2(1) of the Resource Management Act 1991

Registrar-General means the Registrar-General of Land appointed under section 4 of the Land Transfer Act 1952

related company has the meaning given in section 2(3) of the Companies Act 1993

representative entity means—

- (a) the trustees; and

- (b) any person (including any trustee) acting for or on behalf of—
- (i) the collective group referred to in **section 99(1)(a)**; or
 - (ii) 1 or more members of Ngāti Rangiwewehi; or
 - (iii) 1 or more of the whānau, hapū, or groups referred to in **section 99(1)(b)**

reserve has the meaning given in section 2(1) of the Reserves Act 1977

reserve property has the meaning given in **section 133**

resource consent has the meaning given in section 2(1) of the Resource Management Act 1991

RFR means the right of first refusal provided for by **subpart 4 of Part 6**

RFR land has the meaning given in **section 164**

settlement date means the date that is 20 working days after the date on which this Part comes into force

statutory acknowledgement has the meaning given in **section 115**

subsidiary has the meaning given in section 5 of the Companies Act 1993

Tapuika Iwi Authority Trust has the meaning given in **section 201 of Parts 7 to 10**

Tapuika settlement date means the date specified in **section 201 of Parts 7 to 10** as the settlement date

Te Tahuhu o Tawakeheimoa Trust means the trust of that name established by a trust deed dated {date}

tikanga means customary values and practices

transfer, in relation to a property, means the transfer of the beneficial ownership of the property upon settlement for that property

trustees of Te Tahuhu o Tawakeheimoa Trust and trustees mean the trustees, acting in their capacity as trustees, of Te Tahuhu o Tawakeheimoa Trust

working day means a day other than—

- (a) Saturday, Sunday, Waitangi Day, Good Friday, Easter Monday, Anzac Day, the Sovereign's birthday, and Labour Day;
- (b) a day in the period commencing with 25 December in any year and ending with the close of 15 January in the following year;
- (c) the days observed as the anniversaries of the provinces of Bay of Plenty and Wellington.

99 Meaning of Ngāti Rangiwewehi

(1) In **Parts 4 to 6, Ngāti Rangiwewehi**—

- (a) means the collective group composed of individuals who are descended from a tupuna of Ngāti Rangiwewehi; and
- (b) includes any whānau, hapū, or group to the extent that it is composed of those individuals, including—
 - (i) Ngāti Kereru;
 - (ii) Ngāti Ngata;
 - (iii) Ngāti Te Purei;
 - (iv) Ngāti Rehu;
 - (v) Ngāti Tawakepotiki;
 - (vi) Ngāti Whakakeu;
 - (vii) Ngāti Whakaokorau.

(2) In this section and **section 100**,—

tupuna of Ngāti Rangiwewehi means an individual who—

- (a) exercised customary rights by virtue of being descended from—
 - (i) Rangiwewehi through Tawakeheimoa; or
 - (ii) another recognised tupuna of a group referred to in part 8 of the deed of settlement; and
- (b) exercised the customary rights predominantly in relation to the area of interest at any time after 6 February 1840

area of interest means the area shown as the Ngāti Rangiwewehi area of interest in attachment 1

customary rights means rights exercised according to tikanga Māori, including—

- (a) rights to occupy land; and

- (b) rights in relation to the use of land or other natural or physical resources

descended means that a person is descended from another person by—

- (a) birth; or
- (b) legal adoption; or
- (c) Māori customary adoption in accordance with Ngāti Rangiwewehi tikanga.

100 Meaning of historical claims

- (1) In **Parts 4 to 6, historical claims**—
 - (a) means the claims described in **subsection (2)**; and
 - (b) includes the claims described in **subsection (3)**; but
 - (c) does not include the claims described in **subsection (4)**.
- (2) The historical claims are every claim that Ngāti Rangiwewehi or a representative entity had on or before the settlement date, or may have after the settlement date, and that—
 - (a) is founded on a right arising—
 - (i) from the Treaty of Waitangi or its principles; or
 - (ii) under legislation; or
 - (iii) at common law (including aboriginal title or customary law); or
 - (iv) from a fiduciary duty; or
 - (v) otherwise; and
 - (b) arises from, or relates to, acts or omissions before 21 September 1992—
 - (i) by or on behalf of the Crown; or
 - (ii) by or under legislation.
- (3) The historical claims include—
 - (a) a claim to the Waitangi Tribunal that relates exclusively to Ngāti Rangiwewehi or a representative entity, including each of the following claims, to the extent that **subsection (2)** applies to the claim:
 - (i) Wai 218;
 - (ii) Wai 219;
 - (iii) Wai 1141;
 - (iv) Wai 1873; and

- (b) any other claim to the Waitangi Tribunal, including each of the following claims, to the extent that **subsection (2)** applies to the claim and the claim relates to Ngāti Rangiwewehi or a representative entity:
 - (i) Wai 1452;
 - (ii) Wai 1200;
 - (iii) Wai 1904.
- (4) However, the historical claims do not include—
 - (a) a claim that a member of Ngāti Rangiwewehi, or a whānau, hapū, or group referred to in **section 99(1)(b)**, had or may have that is founded on a right arising by virtue of being descended from an ancestor who is not an ancestor of Ngāti Rangiwewehi; or
 - (b) a claim that a representative entity had or may have that is based on a claim referred to in **paragraph (a)**.
- (5) A claim may be a historical claim whether or not the claim has arisen or been considered, researched, registered, notified, or made on or before the settlement date.

Historical claims settled and jurisdiction of courts, etc, removed

101 Settlement of historical claims final

- (1) The historical claims are settled.
- (2) The settlement of the historical claims is final, and, on and from the settlement date, the Crown is released and discharged from all obligations and liabilities in respect of those claims.
- (3) **Subsections (1) and (2)** do not limit the deed of settlement.
- (4) Despite any other enactment or rule of law, on and from the settlement date, no court, tribunal, or other judicial body has jurisdiction (including the jurisdiction to inquire or further inquire, or to make a finding or recommendation) in respect of—
 - (a) the historical claims; or
 - (b) the deed of settlement; or
 - (c) **Parts 4 to 6**; or
 - (d) the redress provided under the deed of settlement or **Parts 4 to 6**.

- (5) **Subsection (4)** does not exclude the jurisdiction of a court, tribunal, or other judicial body in respect of the interpretation or implementation of the deed of settlement or **Parts 4 to 6**.

Amendment to Treaty of Waitangi Act 1975

102 Amendment to Treaty of Waitangi Act 1975

- (1) This section amends the Treaty of Waitangi Act 1975.
- (2) In Schedule 3, insert in its appropriate alphabetical order “Ngāti Rangiwewehi Claims Settlement Act **2012, section 101(4) and (5)**”.

Resumptive memorials no longer to apply

103 Certain enactments do not apply

- (1) The enactments listed in **subsection (2)** do not apply—
- (a) to a cultural redress property; or
 - (b) to a commercial redress property, other than Pūwhenua Forest and Te Matai Forest South; or
 - (c) to a deferred selection property, but only on and from the date of transfer for that property to the trustees; or
 - (d) to the RFR land; or
 - (e) to Pūwhenua Forest, but only on and from the date on which the forest is transferred; or
 - (f) to Te Matai Forest South, date on which the forest is transferred; or
 - (g) for the benefit of Ngāti Rangiwewehi or a representative entity.
- (2) The enactments are—
- (a) Part 3 of the Crown Forest Assets Act 1989;
 - (b) sections 211 to 213 of the Education Act 1989;
 - (c) Part 3 of the New Zealand Railways Corporation Restructuring Act 1990;
 - (d) sections 27A to 27C of the State-Owned Enterprises Act 1986;
 - (e) sections 8A to 8HJ of the Treaty of Waitangi Act 1975.

104 Resumptive memorials to be cancelled

- (1) The chief executive of LINZ must issue to the Registrar-General 1 or more certificates that specify the legal description

of, and identify the certificate of title or computer register for, each allotment that—

- (a) is all or part of—
 - (i) a cultural redress property; or
 - (ii) a commercial redress property; or
 - (iii) a deferred selection property; or
 - (iv) the RFR land; and
 - (b) is subject to a resumptive memorial recorded under any enactment listed in **section 103(2)**.
- (2) The chief executive of LINZ must issue a certificate as soon as is reasonably practicable after—
- (a) the settlement date, for a cultural redress property, a commercial redress property (other than the Pūwhenua Forest and Te Matai Forest South), or the RFR land; or
 - (b) the date of transfer of the Pūwhenua Forest; or
 - (c) the date of transfer of the Te Matai Forest South; or
 - (d) the date on which a deferred selection property is transferred to the trustees; or
- (3) Each certificate must state that it is issued under this section.
- (4) As soon as is reasonably practicable after receiving a certificate, the Registrar-General must—
- (a) register the certificate against each certificate of title or computer register identified in the certificate; and
 - (b) cancel each memorial recorded under an enactment listed in **section 103(2)** on a certificate of title or computer register identified in the certificate, but only in respect of each allotment described in the certificate.

Miscellaneous matters

105 Rule against perpetuities does not apply

- (1) The rule against perpetuities and the provisions of the Perpetuities Act 1964—
- (a) do not prescribe or restrict the period during which—
 - (i) Te Tahuhu o Tawakeheimoa Trust may exist in law; or
 - (ii) the trustees may hold or deal with property or income derived from property; and

- (b) do not apply to a document entered into to give effect to the deed of settlement if the application of that rule or the provisions of that Act would otherwise make the document, or a right conferred by the document, invalid or ineffective.
- (2) However, if Te Tahuhu o Tawakeheimoa Trust is, or becomes, a charitable trust, the application (if any) of the rule against perpetuities or of any provision of the Perpetuities Act 1964 to that trust must be determined under the general law.

106 Access to deed of settlement

The chief executive of the Ministry of Justice must make copies of the deed of settlement available—

- (a) for inspection free of charge, and for purchase at a reasonable price, at the head office of the Ministry of Justice in Wellington between 9 am and 5 pm on any working day; and
- (b) free of charge on an Internet site maintained by or on behalf of the Ministry of Justice.

Joint redress

106A Provisions of other Acts that have the same effect for joint property redress

- (1) This section applies if a provision in **Parts 4 to 6** has the same effect for 1 of the following properties as a provision in another Act:
 - (a) Ōtanewainuku:
 - (b) Pūwhenua:
 - (c) Pūwhenua Forest:
 - (d) Te Matai Forest South:
 - (e) Te Taita.
- (2) The provisions must be given effect to only once as if they were 1 provision.

Part 5 Cultural redress

*The Crown not prevented from providing redress
to other persons*

- 107 The Crown may provide redress to other persons**
- (1) The provision of the specified cultural redress does not prevent the Crown from doing anything that is not inconsistent with that cultural redress, including—
- (a) providing the same or similar redress to a person other than the trustees; or
 - (b) disposing of land.
- (2) However, **subsection (1)** is not an acknowledgement by the Crown or the trustees that any other iwi or group has interests in relation to land or an area to which any of the specified cultural redress relates.
- (3) In this section, **specified cultural redress** means each of the following, as provided for in **Part 5**:
- (a) the protocols; and
 - (b) the statutory acknowledgement; and
 - (c) the deed of recognition.

Subpart 1—Protocols

108 Interpretation

In this subpart,—

protocol—

- (a) means each of the following protocols issued under **section 109(1)(a)**:
 - (i) the conservation protocol:
 - (ii) the Crown minerals protocol:
 - (iii) the taonga tūturu protocol:
- (b) includes any amendments made under **section 109(1)(b)**

responsible Minister means,—

- (a) for the conservation protocol, the Minister of Conservation:
- (b) for the Crown minerals protocol, the Minister of Energy and Resources:

- (c) for the taonga tūturu protocol, the Minister for Arts, Culture and Heritage:
- (d) for any protocol, any other Minister of the Crown authorised by the Prime Minister to exercise powers and perform functions and duties in relation to the protocol.

General provisions applying to protocols

109 Issuing, amending, and cancelling protocols

- (1) Each responsible Minister—
 - (a) must issue a protocol to the trustees on the terms set out in part 4 of the documents schedule; and
 - (b) may amend or cancel that protocol.
- (2) The responsible Minister may amend or cancel a protocol at the initiative of either—
 - (a) the trustees; or
 - (b) the responsible Minister.
- (3) The responsible Minister may amend or cancel a protocol only after consulting, and having particular regard to the views of, the trustees.

110 Protocols subject to rights, functions, and duties

Protocols do not restrict—

- (a) the ability of the Crown to exercise its powers and perform its functions and duties in accordance with the law and Government policy, including the ability to—
 - (i) introduce legislation and change government policy; and
 - (ii) interact with or consult a person the Crown considers appropriate, including any iwi, hapū, marae, whānau, or other representative of tangata whenua; or
- (b) the responsibilities of a responsible Minister or a department of State; or
- (c) the legal rights of Ngāti Rangiwewehi or a representative entity.

111 Enforcement of protocols

- (1) The Crown must comply with a protocol while it is in force.

- (2) If the Crown fails to comply with a protocol without good cause, the trustees may enforce the protocol, subject to the Crown Proceedings Act 1950.
- (3) Despite **subsection (2)**, damages or other forms of monetary compensation are not available as a remedy for a failure by the Crown to comply with a protocol.
- (4) To avoid doubt,—
 - (a) **subsections (1) and (2)** do not apply to guidelines developed for the implementation of a protocol; and
 - (b) **subsection (3)** does not affect the ability of a court to award costs incurred by the trustees in enforcing the protocol under **subsection (2)**.

Conservation

112 Conservation protocol

- (1) The Director-General must note a summary of the terms of the conservation protocol in any conservation management strategy, conservation management plan, freshwater fisheries management plan, or national park management plan that affects the conservation protocol area.
- (2) The noting of the summary is—
 - (a) for the purpose of public notice only; and
 - (b) not an amendment to a strategy or plan for the purposes of section 17I of the Conservation Act 1987 or section 46 of the National Parks Act 1980.
- (3) The conservation protocol does not have the effect of granting, creating, or providing evidence of—
 - (a) rights relating to the common marine and coastal area, as defined in section 9(1) of the Marine and Coastal Area (Takutai Moana) Act 2011; or
 - (b) an estate or interest in land held, managed, or administered under the conservation legislation; or
 - (c) an interest in, or rights relating to, flora or fauna managed or administered under the conservation legislation.
- (4) In this section, **conservation protocol area** means the area shown on the map attached to the conservation protocol.

Crown minerals

113 Crown minerals protocol

- (1) The chief executive of the department of State responsible for the administration of the Crown Minerals Act 1991 must note a summary of the terms of the Crown minerals protocol in—
 - (a) a register of protocols maintained by the chief executive; and
 - (b) the minerals programmes that affect the Crown minerals protocol area, but only when those programmes are replaced.
- (2) The noting of the summary is—
 - (a) for the purpose of public notice only; and
 - (b) not an amendment to the minerals programmes for the purposes of the Crown Minerals Act 1991.
- (3) The Crown minerals protocol does not have the effect of granting, creating, or providing evidence of an estate or interest in, or rights relating to, Crown minerals.

- (4) In this section,—

Crown mineral means a mineral, as defined in section 2(1) of the Crown Minerals Act 1991, that is the property of the Crown under section 10 or 11 of that Act

Crown minerals protocol area means the area shown on the map attached to the Crown minerals protocol, together with the adjacent waters

minerals programme has the meaning given in section 2(1) of the Crown Minerals Act 1991.

Taonga tūturu

114 Taonga tūturu protocol

- (1) The taonga tūturu protocol does not have the effect of granting, creating, or providing evidence of an estate or interest in, or rights relating to, taonga tūturu.
- (2) In this section, **taonga tūturu**—
 - (a) has the meaning given in section 2(1) of the Protected Objects Act 1975; and
 - (b) includes ngā taonga tūturu, as defined in section 2(1) of that Act.

Fisheries

114A Fisheries protocol

- (1) This section and **section 114B** apply on and from the date on which the Te Tahuhu o Tawakeheimoa Trust is recognised as a mandated iwi organisation by Te Ohu Kai Moana Trustee Limited under section 13 of the Maori Fisheries Act 2004.
- (2) After the Minister for Primary Industries and the trustees have agreed the terms of a fisheries protocol, the Minister must—
 - (a) issue a fisheries protocol to the trustees; and
 - (b) amend or cancel the protocol.
- (3) The Minister may amend or cancel the protocol at the initiative of either—
 - (a) the trustees; or
 - (b) the Minister.
- (4) The responsible Minister may amend or cancel a protocol only after consulting, and having particular regard to the views of, the trustees.
- (5) **Sections 110 and 111** apply to the fisheries protocol as if—
 - (a) the fisheries protocol were a protocol defined in **section 108**; and
 - (b) the Minister for Primary Industries were the responsible Minister.

114B Noting of fisheries protocol

- (1) The chief executive of the department of State responsible for the administration of the Fisheries Act 1996 must note a summary of the terms of the fisheries protocol in any fisheries plan that affects the fisheries protocol area.
- (2) The noting of the summary is—
 - (a) for the purpose of public notice only; and
 - (b) not an amendment to a fisheries plan for the purposes of section 11A of the Fisheries Act 1996.
- (3) The fisheries protocol does not have the effect of granting, creating, or providing evidence of an estate or interest in, or rights relating to, assets or other property rights (including in respect of fish, aquatic life, or seaweed) that are held, managed, or administered under any of the following enactments:
 - (a) the Fisheries Act 1996:

- (b) the Maori Commercial Aquaculture Claims Settlement Act 2004;
 - (c) the Maori Fisheries Act 2004;
 - (d) the Treaty of Waitangi (Fisheries Claims) Settlement Act 1992.
- (4) In this section,—
- fisheries plan** means a plan approved or amended under section 11A of the Fisheries Act 1996
- fisheries protocol area** means the area shown on the map attached to the fisheries protocol, together with the adjacent waters.

Subpart 2—Statutory acknowledgement and deed of recognition

115 Interpretation

In this subpart,—

relevant consent authority, for a statutory area, means a consent authority of a region or district that contains, or is adjacent to, the statutory area

statement of association, for a statutory area, means the statement—

- (a) made by Ngāti Rangiwewehi of their particular cultural, historical, spiritual, and traditional association with the statutory area; and
- (b) set out in part 2 of the documents schedule

statutory acknowledgement means the acknowledgement made by the Crown in **section 116** in respect of the statutory areas, on the terms set out in this subpart

statutory area means an area described in **Schedule 4**, the general location of which is indicated on the deed plan referred to in relation to that area

statutory plan—

- (a) means a district plan, regional coastal plan, regional plan, regional policy statement, or proposed policy statement as defined in section 43AA of the Resource Management Act 1991; and

- (b) includes a proposed plan, as defined in section 43AAC of that Act.

Statutory acknowledgement

116 Statutory acknowledgement by the Crown

The Crown acknowledges the statements of association for the statutory areas.

117 Purposes of statutory acknowledgement

The only purposes of the statutory acknowledgement are to—

- (a) require relevant consent authorities, the Environment Court, and the Historic Places Trust to have regard to the statutory acknowledgement, in accordance with **sections 118 to 120**; and
- (b) require relevant consent authorities to record the statutory acknowledgement on statutory plans that relate to the statutory areas and to provide summaries of resource consent applications or copies of notices of applications to the trustees in accordance with **sections 121 and 122**; and
- (c) enable the trustees and any member of Ngāti Rangiwewehi to cite the statutory acknowledgement as evidence of the association of Ngāti Rangiwewehi with a statutory area, in accordance with **section 123**.

118 Relevant consent authorities to have regard to statutory acknowledgement

- (1) This section applies in relation to an application for a resource consent for an activity within, adjacent to, or directly affecting a statutory area.
- (2) On and from the effective date, a relevant consent authority must have regard to the statutory acknowledgement relating to the statutory area in deciding, under section 95E of the Resource Management Act 1991, whether the trustees are affected persons in relation to the activity.
- (3) **Subsection (2)** does not limit the obligations of a relevant consent authority under the Resource Management Act 1991.

119 Environment Court to have regard to statutory acknowledgement

- (1) This section applies to proceedings in the Environment Court in relation to an application for a resource consent for an activity within, adjacent to, or directly affecting a statutory area.
- (2) On and from the effective date, the Environment Court must have regard to the statutory acknowledgement relating to the statutory area in deciding, under section 274 of the Resource Management Act 1991, whether the trustees are persons with an interest in the proceedings greater than that of the general public.
- (3) **Subsection (2)** does not limit the obligations of the Environment Court under the Resource Management Act 1991.

120 Historic Places Trust and Environment Court to have regard to statutory acknowledgement

- (1) This section applies to an application made under section 11 or 12 of the Historic Places Act 1993 for an authority to destroy, damage, or modify an archaeological site within a statutory area.
- (2) On and from the effective date, the Historic Places Trust must have regard to the statutory acknowledgement relating to the statutory area in exercising its powers under section 14 of the Historic Places Act 1993 in relation to the application.
- (3) On and from the effective date, the Environment Court must have regard to the statutory acknowledgement relating to the statutory area—
 - (a) in determining whether the trustees are persons directly affected by the decision; and
 - (b) in determining, under section 20 of the Historic Places Act 1993, an appeal against a decision of the Historic Places Trust in relation to the application.
- (4) In this section, **archaeological site** has the meaning given in section 2 of the Historic Places Act 1993.

121 Recording statutory acknowledgement on statutory plans

- (1) On and from the effective date, each relevant consent authority must attach information recording the statutory acknowledge-

ment to all statutory plans that wholly or partly cover a statutory area.

- (2) The information attached to a statutory plan must include—
 - (a) a copy of **sections 116 to 120, 122, and 123**; and
 - (b) descriptions of the statutory areas wholly or partly covered by the plan; and
 - (c) the statement of association for each statutory area.
- (3) The attachment of information to a statutory plan under this section is for the purpose of public information only and, unless adopted by the relevant consent authority as part of the statutory plan, the information is not—
 - (a) part of the statutory plan; or
 - (b) subject to the provisions of Schedule 1 of the Resource Management Act 1991.

122 Provision of summary or notice to trustees

- (1) Each relevant consent authority must, for a period of 20 years on and from the effective date, provide the following to the trustees for each resource consent application for an activity within, adjacent to, or directly affecting a statutory area:
 - (a) a summary of the application, if the application is received by the consent authority; or
 - (b) if notice of the application is served on the consent authority under section 145(10) of the Resource Management Act 1991, a copy of the notice.
- (2) A summary provided under **subsection (1)(a)** must be the same as would be given to an affected person by limited notification under section 95B of the Resource Management Act 1991 or as may be agreed between the trustees and the relevant consent authority.
- (3) The summary must be provided—
 - (a) as soon as is reasonably practicable after the relevant consent authority receives the application; but
 - (b) before the relevant consent authority decides under section 95 of the Resource Management Act 1991 whether to notify the application.

- (4) A copy of a notice must be provided under **subsection (1)(b)** not later than 10 working days after the day on which the consent authority receives the notice.
- (5) The trustees may, by written notice to a relevant consent authority,—
 - (a) waive the right to be provided with a summary or copy of a notice under this section; and
 - (b) state the scope of that waiver and the period it applies for.
- (6) This section does not affect the obligation of a relevant consent authority to decide,—
 - (a) under section 95 of the Resource Management Act 1991, whether to notify an application:
 - (b) under section 95E of that Act, whether the trustees are affected persons in relation to an activity.

123 Use of statutory acknowledgement

- (1) The trustees and any member of Ngāti Rangiwewehi may, as evidence of the association of Ngāti Rangiwewehi with a statutory area, cite the statutory acknowledgement that relates to that area in submissions concerning activities within, adjacent to, or directly affecting the statutory area that are made to or before—
 - (a) the relevant consent authorities; or
 - (b) the Environment Court; or
 - (c) the Historic Places Trust; or
 - (d) the Environmental Protection Authority or a board of inquiry under Part 6AA of the Resource Management Act 1991.
- (2) The content of a statement of association is not, by virtue of the statutory acknowledgement, binding as fact on—
 - (a) the bodies referred to in **subsection (1)**; or
 - (b) parties to proceedings before those bodies; or
 - (c) any other person who is entitled to participate in those proceedings.
- (3) However, the bodies and persons specified in **subsection (2)** may take the statutory acknowledgement into account.
- (4) To avoid doubt,—

- (a) neither the trustees nor members of Ngāti Rangiwewehi are precluded from stating that Ngāti Rangiwewehi has an association with a statutory area that is not described in the statutory acknowledgement; and
- (b) the content and existence of the statutory acknowledgement do not limit any statement made.

124 Application of statutory acknowledgement to river or stream

If any part of the statutory acknowledgement applies to a river or stream, that part of the acknowledgement—

- (a) applies only to—
 - (i) the continuously or intermittently flowing body of fresh water, including a modified watercourse, that comprises the river or stream; and
 - (ii) the bed of the river or stream, which is the land that the waters of the river or stream cover at their fullest flow without flowing over the banks of the river or stream; and
- (b) does not apply to—
 - (i) a part of the bed of the river or stream that is not owned by the Crown; or
 - (ii) an artificial watercourse.

Deed of recognition

125 Issuing and amending deed of recognition

- (1) A deed of recognition must be issued to the trustees for each of the statutory areas listed in **Part 2 of Schedule 4 (relevant statutory areas)** in the form set out in part 3 of the documents schedule.
- (2) The Minister of Conservation and the Director-General must issue a deed of recognition for the relevant statutory areas administered by the Department of Conservation.
- (3) The person or persons who issue a deed of recognition may amend the deed, but only with the written consent of the trustees.

126 Exercise of powers and performance of functions and duties

- (1) The statutory acknowledgement and the deed of recognition do not affect, and must not be taken into account by, a person exercising a power or performing a function or duty under an enactment or a bylaw.
- (2) A person, in considering a matter or making a decision or recommendation under an enactment or a bylaw, must not give greater or lesser weight to the association of Ngāti Rangiwewehi with a statutory area than that person would give if there were no statutory acknowledgement or deed of recognition for the statutory area.
- (3) **Subsection (2)** does not limit **subsection (1)**.
- (4) This section is subject to—
 - (a) the other provisions of this subpart; and
 - (b) any obligation imposed on the Minister of Conservation or the Director-General by a deed of recognition.

127 Rights not affected

- (1) The statutory acknowledgement and a deed of recognition do not—
 - (a) affect the lawful rights or interests of a person who is not a party to the deed of settlement; or
 - (b) have the effect of granting, creating, or providing evidence of an estate or interest in, or rights relating to, a statutory area.
- (2) This section is subject to the other provisions of this subpart.

*Consequential amendment to Resource
Management Act 1991*

128 Amendment to Resource Management Act 1991

- (1) This section amends the Resource Management Act 1991.
- (2) In Schedule 11, insert in its appropriate alphabetical order “Ngāti Rangiwewehi Claims Settlement Act **2012**”.

Subpart 3—Geographic name

129 Interpretation

In **sections 130 to 132**,—

Act means the New Zealand Geographic Board (Ngā Pou Taunaha o Aotearoa) Act 2008

Board has the meaning given in section 4 of the Act

official geographic name has the meaning given in section 4 of the Act.

130 Alteration of official geographic name

- (1) The name specified in the first column of the table in clause 5.17 of the deed of settlement for the feature described in the third and fourth columns is altered to the name specified in the second column of that table.
- (2) The alteration is to be treated as if it were an alteration of the official geographic name by a determination of the Board under section 19 of the Act that takes effect on the settlement date.

131 Publication of official geographic name

- (1) The Board must, as soon as practicable after the settlement date, give public notice of the alteration of an official geographic name under **section 130** in accordance with section 21(2) and (3) of the Act.
- (2) However, the notice must state that the alteration took effect on the settlement date.

132 Subsequent alteration of official geographic name

- (1) In making a determination to alter the official geographic name of a feature named by this subpart, the Board—
 - (a) need not comply with sections 16, 17, 18, 19(1), and 20 of the Act; but
 - (b) must have the written consent of the trustees.
- (2) To avoid doubt, the Board must give public notice of the determination in accordance with section 21(2) and (3) of the Act.

Subpart 4—Vesting of cultural redress
properties

133 Interpretation

In this subpart,—

cultural redress property means each of the following properties, and each property means the land described by that name in **Schedule 5**:

- Property vested in fee simple*
- (a) Te Riu o Kereru A:
Property vested in fee simple subject to conservation covenant
- (b) Te Riu o Ngata:
Properties vested in fee simple to be administered as reserves
- (c) Hamurana Springs A:
(d) Hamurana Springs B:
(e) Ngā Tini Roimata a Rangiwewehi:
(f) Te Riu o Kereru B:
Property jointly vested in fee simple to be administered as reserve
- (g) Ōtanewainuku:
(h) Pūwhenua:
(i) Te Taita

jointly vested property means Ōtanewainuku, Pūwhenua, and Te Taita

[Tauranga Moana Iwi Collective Limited Partnership]
means [*to come*]

Te Kapu o Waitaha has the meaning given in **section 9 of the Waitaha Claims Settlement Act 2012**

reserve property means each of the properties named in **paragraphs (c) to (i)** of the definition of cultural redress property

Property vested in fee simple

134 Te Riu o Kereru A

- (1) The reservation of Te Riu o Kereru A (being part of the Taumata Scenic Reserve) as a scenic reserve subject to the Reserves Act 1977 is revoked.
- (2) The fee simple estate in Te Riu o Kereru A vests in the trustees.

Property vested in fee simple subject to conservation covenant

135 Te Riu o Ngata

- (1) The reservation of Te Riu o Ngata (being the Penny Road Scenic Reserve) as a scenic reserve subject to the Reserves Act 1977 is revoked.
- (2) The fee simple estate in Te Riu o Ngata vests in the trustees.
- (3) **Subsections (1) and (2)** do not take effect until the trustees have provided the Crown with a registrable covenant in relation to Te Riu o Ngata on the terms and conditions set out in part 6.1 of the documents schedule.
- (4) The covenant is to be treated as a conservation covenant for the purposes of—
 - (a) section 77 of the Reserves Act 1977; and
 - (b) section 27 of the Conservation Act 1987.

Properties vested in fee simple to be administered as reserves

136 Hamurana Springs A

- (1) The reservation of Hamurana Springs A (being part of the Hamurana Springs Recreation Reserve) as a recreation reserve subject to the Reserves Act 1977 is revoked.
- (2) The fee simple estate in Hamurana Springs A vests in the trustees.
- (3) Hamurana Springs A is declared a reserve and classified as a recreation reserve subject to section 17 of the Reserves Act 1977.
- (4) The reserve is named Hamurana Springs Recreation Reserve.

137 Hamurana Springs B

- (1) The reservation of Hamurana Springs B (being part of the Hamurana Springs Recreation Reserve) as a recreation reserve subject to the Reserves Act 1977 is revoked.
- (2) The fee simple estate in Hamurana Springs B vests in the trustees.
- (3) Hamurana Springs B is declared a reserve and classified as a historic reserve subject to section 18 of the Reserves Act 1977.
- (4) The reserve is named Hamurana Springs Historic Reserve.

138 Ngā Tini Roimata a Rangiwewehi

- (1) The reservation of Ngā Tini Roimata a Rangiwewehi (being part of the Mangapouri Scenic Reserve) as a scenic reserve subject to the Reserves Act 1977 is revoked.
- (2) The fee simple estate in Ngā Tini Roimata a Rangiwewehi vests in the trustees.
- (3) Ngā Tini Roimata a Rangiwewehi is declared a reserve and classified as a scenic reserve for the purposes specified in section 19(1)(a) of the Reserves Act 1977.
- (4) The reserve is named the Ngā Tini Roimata a Rangiwewehi Scenic Reserve.

139 Te Riu o Kereru B

- (1) The reservation of Te Riu o Kereru B (being part of the Taumata Scenic Reserve) as a scenic reserve subject to the Reserves Act 1977 is revoked.
- (2) The fee simple estate in Te Riu o Kereru B vests in the trustees.
- (3) Te Riu o Kereru B is declared a reserve and classified as a scenic reserve for the purposes specified in section 19(1)(a) of the Reserves Act 1977.
- (4) The reserve is named Te Riu o Kereru Scenic Reserve.

*Ngā Pae Maunga — properties jointly vested in
fee simple to be administered as reserve*

140 Ōtanewainuku

- (1) This section takes effect on the day specified for the purpose by the Governor-General by Order in Council made on the rec-

ommendation of the Minister for Treaty of Waitangi Negotiations.

- (2) However, the Minister must not make a recommendation unless the trustees have provided the Crown with a registrable easement in gross for a right of way on the terms and conditions specified in part 7.3 of the documents schedule.
- (3) Ōtanewainuku ceases to be a conservation area under the Conservation Act 1987.
- (3) The fee simple estate in Ōtanewainuku vests as undivided shares in the following as tenants in common:
 - (a) a one-sixth share in the trustees of the Te Tahuhu o Tawakeheimoa Trust; and
 - (b) a half-share in the trustees of the [*Tauranga Moana Iwi Collective Limited Partnership*]; and
 - (c) a one-sixth share in the trustees of the Tapuika Iwi Authority Trust; and
 - (d) a one-sixth share in the trustees of Te Kapu o Waitaha.
- (4) Ōtanewainuku is declared a reserve and classified as a scenic reserve subject to section 19(1)(a) of the Reserves Act 1977.
- (5) The reserve is named Ōtanewainuku Scenic Reserve.
- (6) The joint management body established by **section 142** is the administering body of the reserve, and the Reserves Act 1977 applies to the reserve as if the reserve were vested in the body (as if the body were the trustees) under section 26 of that Act.
- (7) **Subsection (6)** continues to apply despite any subsequent transfer under **section 152**.

141 Pūwhenua

- (1) This section takes effect on the day specified for the purpose by the Governor-General by Order in Council made on the recommendation of the Minister for Treaty of Waitangi Negotiations.
- (2) Pūwhenua ceases to be a conservation area under the Conservation Act 1987.
- (3) The fee simple estate in Pūwhenua vests as undivided equal shares in the following as tenants in common:
 - (a) a one-sixth share in the trustees of the Te Tahuhu o Tawakeheimoa Trust; and

- (d) a half-share in the trustees of the [*Tauranga Moana Iwi Collective Limited Partnership*]; and
 - (e) a one-sixth share in the trustees of the Tapuika Iwi Authority Trust; and
 - (f) a one-sixth share in the trustees of Te Kapu o Waitaha.
- (4) Pūwhenua is declared a reserve and classified as a scenic reserve subject to section 19(1)(a) of the Reserves Act 1977.
 - (5) The reserve is named Pūwhenua Scenic Reserve.
 - (6) The joint management body established by **section 142** is the administering body of the reserve, and the Reserves Act 1977 applies to the reserve as if the reserve were vested in the body (as if the body were the trustees) under section 26 of that Act.
 - (7) **Subsection (6)** continues to apply despite any subsequent transfer under **section 152**.

142 Joint management body for Ōtanewainuku and Pūwhenua Scenic Reserves

- (1) A joint management body is established for Ōtanewainuku Scenic Reserve and Pūwhenua Scenic Reserve.
- (2) The following are appointers for the purposes of this section:
 - (a) the trustees of Te Tahuhu o Tawakeheimoa Trust; and
 - (b) the trustees of [*Tauranga Moana Iwi Collective Limited Partnership*]; and
 - (c) the trustees of the Tapuika Iwi Authority Trust; and
 - (d) the trustees of Te Kapu o Waitaha.
- (3) The trustees of [*Tauranga Moana Iwi Collective Limited Partnership*] may appoint 3 members and each appointer may appoint 1 member to the joint management body.
- (4) A member is appointed only if the appointer gives written notice with the following details to the other appointers:
 - (a) the full name, address, and other contact details of the member; and
 - (b) the date on which the appointment takes effect, which must be no earlier than the date of the notice.
- (5) An appointment ends after 5 years or when the appointer replaces the member by making another appointment.
- (6) A member may be appointed, reappointed, or discharged at the discretion of the appointer.

- (7) Sections 32 to 34 of the Reserves Act 1977 apply to the joint management body as if it were a board.
- (8) However, the first meeting of the body must be held no later than 2 months after the settlement date.

*Te Taita — property jointly vested in fee simple
to be administered as reserve*

142A Te Taita

- (1) This section takes effect on the later of—
 - (a) the settlement date; or
 - (b) the Tapuika settlement date.
- (2) Te Taita ceases to be a conservation area under the Conservation Act 1987.
- (3) The fee simple estate in Te Taita vests as undivided half shares in the following, as tenants in common:
 - (a) the trustees; and
 - (b) the trustees of the Tapuika Iwi Authority Trust.
- (4) Te Taita is declared a reserve and classified as a scenic reserve subject to section 19(1)(a) of the Reserves Act 1977.
- (5) The reserve is named Te Taita Reserve.
- (6) The joint management body established by **section 142B** is the administering body of the reserve, and the Reserves Act 1977 applies to the reserve as if the reserve were vested in the joint management body under section 26 of that Act.
- (7) **Subsection (6)** continues to apply despite any subsequent transfer under **section 151**.

142B Joint management body for Te Taita Scenic Reserve

- (1) A joint management body is established for Te Taita Scenic Reserve.
- (2) The following are appointers for the purposes of this section:
 - (a) the trustees of the Te Tahuhu o Tawakeheimoa Trust; and
 - (b) the trustees of the Tapuika Iwi Authority Trust.
- (3) Each appointer may appoint 2 members to the joint management body.

- (4) A member is appointed only if the appointer gives written notice with the following details to the other appointers:
 - (a) the full name, address, and other contact details of the member; and
 - (b) the date on which the appointment takes effect, which must be no earlier than the date of the notice.
- (5) An appointment ends after 5 years or when the appointer replaces the member by making another appointment.
- (6) A member may be appointed, reappointed, or discharged at the discretion of the appointer.
- (7) Sections 32 to 34 of the Reserves Act 1977 apply to the joint management body as if it were a board.
- (8) However, the first meeting of the body must be held no later than 2 months after the settlement date.

142C Interests in land for certain reserve properties

- (1) This section applies to jointly vested property while the property has an administering body that is treated as if the property were vested in it.
- (2) This section applies to all or the part of the reserve property that remains a reserve under the Reserves Act 1977 (the **reserve land**).
- (3) If the reserve property is affected by an interest in land listed for the property in **Schedule 5**, the interest applies as if the administering body were the grantor, or the grantee, as the case may be, of the interest in respect of the reserve land.
- (4) Any interest in land that affects the reserve land must be dealt with for the purposes of registration as if the administering body were the registered proprietor of the reserve land.
- (5) **Subsections (3) and (4)** continue to apply despite any subsequent transfer of the reserve land under **section 151**.

*General provisions applying to vesting of
cultural redress properties*

142D Properties vest subject to or together with interests

Each cultural redress property vested under this subpart is subject to, or has the benefit of, any interests listed for the property in the third column of the table in **Schedule 5**.

143 Interests that are not interests in land

- (1) This section applies if a cultural redress property is subject to an interest other than an interest in land listed for the property in **Schedule 5**, for which there is a grantor, whether or not the interest also applies to land outside the cultural redress property.
- (2) The interest applies as if the owners of the cultural redress property were the grantor of the interest in respect of the property, except to the extent that **subsection (3)** applies.
- (3) If all or part of the cultural redress property is reserve land to which **section 141** applies, the interest applies as if the administering body of the reserve land were the grantor of the interest in respect of the reserve land.
- (4) The interest applies—
 - (a) until the interest expires or is terminated, but any subsequent transfer of the cultural redress property must be ignored in determining whether the interest expires or is or may be terminated; and
 - (b) with any other necessary modifications; and
 - (c) despite any change in status of the land in the property.

144 Vesting of share of fee simple estate in property

In **sections 145 to 156**, a reference to the vesting of a cultural redress property, or the vesting of the fee simple estate in a cultural redress property, includes the vesting of an undivided share of the fee simple estate in the property.

145 Registration of ownership

- (1) This section applies to a cultural redress property vested in the trustees under this subpart.

- (2) **Subsection (3)** applies to a cultural redress property (other than a jointly vested property), but only to the extent that the property is all of the land contained in a computer freehold register.
- (3) The Registrar-General must, on written application by an authorised person,—
 - (a) register the trustees as the proprietors of the fee simple estate in the property; and
 - (b) record any entry on the computer freehold register, and do anything else, that is necessary to give effect to this subpart and to part 2 of the deed of settlement.
- (4) **Subsection (5)** applies to a cultural redress property (other than a jointly vested property), but only to the extent that **subsection (2)** does not apply to the property.
- (5) The Registrar-General must, in accordance with a written application by an authorised person,—
 - (a) create a computer freehold register for the fee simple estate in the property in the name of the trustees; and
 - (b) record on the computer freehold register any interests that are registered, notified, or notifiable and that are described in the application.
- (6) For a jointly vested property, the Registrar-General must, in accordance with a written application by an authorised person,—
 - (a) create a computer freehold register for an undivided share of the fee simple estate in the property in the names of the trustees; and
 - (b) record on the computer freehold register any interests that are registered, notified, or notifiable and that are described in the application.
- (7) **Subsections (5) and (6)** are subject to the completion of any survey necessary to create a computer freehold register.
- (8) A computer freehold register must be created under this section as soon as is reasonably practicable after the settlement date, but no later than—
 - (a) 24 months after the settlement date; or
 - (b) any later date that may be agreed in writing by the Crown and the trustees.

- (9) In this section, **authorised person** means a person authorised by the Director-General, for all properties.

146 Application of Part 4A of Conservation Act 1987

- (1) The vesting of the fee simple estate in a cultural redress property in the trustees under this subpart is a disposition for the purposes of Part 4A of the Conservation Act 1987, but sections 24(2A), 24A, and 24AA of that Act do not apply to the disposition.
- (2) However, **subsection (1)** is subject to **subsections (3) and (4)**.
- (3) Section 24 of the Conservation Act 1987 does not apply to the vesting of a reserve property.
- (4) If the reservation of a reserve property under this subpart is revoked for all or part of the property, the vesting of the property is no longer exempt from section 24 (except subsection (2A)) of the Conservation Act 1987 in relation to all or that part of the property.

147 Matters to be recorded on computer freehold register

- (1) The Registrar-General must record on the computer freehold register for—
- (a) a reserve property,—
- (i) that the land is subject to Part 4A of the Conservation Act 1987, but that section 24 of that Act does not apply; and
- (ii) that the land is subject to **sections 146(4) and 151**; and
- (b) any other cultural redress property that the land is subject to Part 4A of the Conservation Act 1987.
- (2) A notification made under **subsection (1)** that land is subject to Part 4A of the Conservation Act 1987 is to be treated as having been made in compliance with section 24D(1) of that Act.
- (3) If the reservation of a reserve property (other than a jointly vested property) under this subpart is revoked for—
- (a) all of the property, the Director-General must apply in writing to the Registrar-General to remove from the

- computer freehold register for the property the notifications that—
- (i) section 24 of the Conservation Act 1987 does not apply to the property; and
 - (ii) the property is subject to **sections 146(4) and 151**; or
- (b) part of the property, the Registrar-General must ensure that the notifications referred to in **paragraph (a)** remain only on the computer freehold register for the part of the property that remains a reserve.
- (4) For a jointly vested property, if the reservation of the property under this subpart is revoked for—
- (a) all of the property, the Director-General must apply in writing to the Registrar-General to remove from any computer freehold register created under **section 145** for the property the notifications that—
 - (i) section 24 of the Conservation Act 1987 does not apply to the property; and
 - (ii) the property is subject to **sections 143(4), 146(4), and 151**; or
 - (b) part of the property, the Registrar-General must ensure that the notifications referred to in **paragraph (a)** remain on any computer freehold register, created under **section 145** or derived from a computer freehold register created under **section 145**, for only the part of the property that remains a reserve.
- (5) The Registrar-General must comply with an application received in accordance with **subsection (3)(a) or (4)(a)**.

148 Application of other enactments

- (1) The vesting of the fee simple estate in a cultural redress property under this subpart does not—
- (a) limit section 10 or 11 of the Crown Minerals Act 1991; or
 - (b) affect other rights to subsurface minerals.
- (2) The permission of a council under section 348 of the Local Government Act 1974 is not required for laying out, forming, granting, or reserving a private road, private way, or right of

way required to fulfil the terms of the deed of settlement in relation to a cultural redress property.

- (3) Sections 24 and 25 of the Reserves Act 1977 do not apply to the revocation, under this subpart, of the reserve status of a cultural redress property.
- (4) Section 11 and Part 10 of the Resource Management Act 1991 do not apply to—
 - (a) the vesting of the fee simple estate in a cultural redress property under this subpart; or
 - (b) any matter incidental to, or required for the purpose of, the vesting.

Further provisions applying to reserve properties

149 Application of other enactments to reserve properties

- (1) The trustees are the administering body of a reserve property, except as provided for in **section 140**.
- (2) Sections 48A, 114, and 115 of the Reserves Act 1977 apply to a reserve property, despite sections 48A(6), 114(5), and 115(6) of that Act.
- (3) Sections 78(1)(a), 79 to 81, and 88 of the Reserves Act 1977 do not apply in relation to a reserve property.
- (4) If the reservation of a reserve property under this subpart is revoked under section 24 of the Reserves Act 1977 for all or part of the property, section 25(2), but not the rest of section 25 of that Act, applies to the revocation.
- (5) A reserve property is not a Crown protected area under the New Zealand Geographic Board (Ngā Pou Taunaha o Aotearoa) Act 2008, despite anything in that Act.
- (6) The name of a reserve property must not be changed under section 16(10) of the Reserves Act 1977 without the written consent of the registered proprietor of the property, and section 16(10A) of that Act does not apply to the proposed change.

151 Subsequent transfer of reserve land

- (1) This section applies to all or the part of a reserve property that remains a reserve under the Reserves Act 1977 after the property has vested in the trustees under this subpart.

- (2) The fee simple estate in the reserve land in a jointly vested property may be transferred only in accordance with **section 153**.
- (3) The fee simple estate in the reserve land may only be transferred in accordance with **section 152 or 153**.
- (4) In this section and **sections 152 and 153**, **reserve land** means the land that remains a reserve as described in **subsection (1)**.

152 Transfer to new administering body

- (1) The registered proprietors of the reserve land may apply in writing to the Minister of Conservation for consent to transfer the fee simple estate in the reserve land to 1 or more persons (the **new owners**).
- (2) The Minister of Conservation must give written consent to the transfer if the registered proprietors satisfy the Minister that the new owners are able to—
 - (a) comply with the requirements of the Reserves Act 1977; and
 - (b) perform the duties of an administering body under that Act.
- (3) The Registrar-General must, upon receiving the required documents, register the new owners as the proprietors of the fee simple estate in the reserve land.
- (4) The required documents are—
 - (a) a transfer instrument to transfer the fee simple estate in the reserve land to the new owners, including a notification that the new owners are to hold the reserve land for the same reserve purposes as those for which it was held by the administering body immediately before the transfer; and
 - (b) the written consent of the Minister of Conservation to the transfer of the reserve land; and
 - (c) any other document required for the registration of the transfer instrument.
- (5) The new owners, from the time of their registration under this section,—
 - (a) are the administering body of the reserve land; and

- (b) hold the reserve land for the same reserve purposes as those for which it was held by the administering body immediately before the transfer.
- (6) A transfer that complies with this section need not comply with any other requirements.

153 Transfer to trustees of existing administering body if trustees change

The registered proprietors of the reserve land may transfer the fee simple estate in the reserve land if—

- (a) the transferors of the reserve land are or were the trustees of a trust; and
- (b) the transferees are the trustees of the same trust, after any new trustee has been appointed to the trust or any transferor has ceased to be a trustee of the trust; and
- (c) the instrument to transfer the reserve land is accompanied by a certificate given by the transferees, or the transferees' solicitor, verifying that **paragraphs (a) and (b)** apply.

154 Reserve land not to be mortgaged

The owners of a reserve property must not mortgage, or give a security interest in, any part of the property that remains a reserve under the Reserves Act 1977 after the property has vested in the trustees under this subpart.

155 Saving of bylaws, etc, in relation to reserve properties

- (1) This section applies to any bylaw, or any prohibition or restriction on use or access, that an administering body or the Minister of Conservation made or imposed under the Conservation Act 1987 or the Reserves Act 1977 in relation to a reserve property before the property was vested in the trustees under this subpart.
- (2) The bylaw, prohibition, or restriction remains in force until it expires or is revoked under the Conservation Act 1987 or the Reserves Act 1977.

156 Names of Crown protected areas discontinued

- (1) **Subsection (2)** applies to the land, or the part of the land, in a cultural redress property that, immediately before the settlement date, was all or part of a Crown protected area.
- (2) The official geographic name of the Crown protected area is discontinued in respect of the land, or the part of the land, and the Board must amend the Gazetteer accordingly.
- (3) In this section, **Board**, **Crown protected area**, **Gazetteer**, and **official geographic name** have the meanings given in section 4 of the New Zealand Geographic Board (Ngā Pou Taunaha o Aotearoa) Act 2008.

Part 6
Commercial redress

157 Interpretation

In **subparts 1 to 3**,—

commercial redress property means—

- (a) a property described in part 3 of the property redress schedule; and
- (b) the unlicensed land

Crown forest land has the meaning given in section 2(1) of the Crown Forest Assets Act 1989

Crown forestry assets has the meaning given in section 2(1) of the Crown Forest Assets Act 1989

deferred selection property means the property described in part 4 of the property redress schedule for which the requirements for transfer under the deed of settlement have been satisfied

land holding agency means the land holding agency specified,—

- (a) for a commercial redress property, in part 3 of the property redress schedule; or
- (b) for a deferred selection property, in part 4 of the property redress schedule

Mamaku North means the commercial redress property described by that name in part 3 of the property redress schedule

protected site means any area of land situated in the unlicensed land that—

- (a) is wāhi tapu or a wāhi tapu area within the meaning of section 2 of the Historic Places Act 1993; and
- (b) is a registered place within the meaning of section 2 of that Act

Pūwhenua Forest means the unlicensed land described by that name in part 3 of the property redress schedule attached to the Tapuika Deed of Settlement

right of access means the right conferred by **section 162K**

Tapuika deed of settlement has the meaning given to **deed of settlement** in **section 201 of Parts 7 to 10**

unlicensed land means the land described as unlicensed land in part 3 of the property redress schedule and the Pūwhenua Forest.

Subpart 1—Transfer of commercial redress property and deferred selection property

158 The Crown may transfer properties

- (1) To give effect to part 6 of the deed of settlement, the Crown (acting by and through the chief executive of the land holding agency) is authorised to—
 - (a) transfer the fee simple estate in—
 - (i) the commercial redress properties;
 - (ii) deferred selection property;
 - (iii) Pūwhenua Forest; and
 - (b) sign a transfer instrument or other document, or do anything else, as necessary to effect the transfer.
- (2) **Subsection (3)** applies to the transfer of Pūwhenua Forest, Te Matai Forest South, and the deferred selection property.
- (3) As soon as is reasonably practicable after the date of a transfer, the chief executive of the land holding agency must give written notice of that date to the chief executive of LINZ for the purposes of **section 104** (which relates to the cancellation of resumptive memorials).

159 Transfer of share of fee simple estate in property

In this Part, a reference to the transfer of the fee simple estate in a commercial redress property or deferred selection property includes the transfer of an undivided share of the fee simple estate in the property.

160 Minister of Conservation may grant easements

- (1) The Minister of Conservation may grant any easement over a conservation area or reserve that is required to fulfil the terms of the deed of settlement in relation to a commercial redress property or deferred selection property.
- (2) Any such easement is—
 - (a) enforceable in accordance with its terms, despite Part 3B of the Conservation Act 1987; and
 - (b) to be treated as having been granted in accordance with Part 3B of that Act; and
 - (c) registrable under section 17ZA(2) of that Act, as if it were a deed to which that provision applied.

161 Computer freehold registers for exclusive redress properties

- (1) This section applies to each of the following properties that are to be transferred under **section 158**:
 - (a) a commercial redress property (other than Te Matai Forest South);
 - (b) the deferred selection property;
 - (c) Pūwhenua Forest.
- (2) However, this section applies only to the extent that—
 - (a) the property is not all of the land contained in a computer freehold register; or
 - (b) there is no computer freehold register for all or part of the property.
- (3) The Registrar-General must, in accordance with a written application by an authorised person,—
 - (a) create a computer freehold register for the fee simple estate in the property in the name of the Crown; and
 - (b) record on the computer freehold register any interests that are registered, notified, or notifiable and that are described in the application; but

- (c) omit any statement of purpose from the computer freehold register.
- (4) **Subsection (3)** is subject to the completion of any survey necessary to create a computer freehold register.
- (5) In this section and **sections 161A and 161B**, **authorised person** means a person authorised by the chief executive of the land holding agency for the relevant property.

161A Computer freehold registers for shared commercial redress property (Te Matai Forest South)

- (1) This section applies to Te Matai Forest South that is to be transferred to tenants in common under **section 158**.
- (2) The Registrar-General must, in accordance with a written application by an authorised person,—
 - (a) create a computer freehold register in the name of the Crown for each undivided share of the fee simple estate in the property; and
 - (b) record on each computer freehold register any interests that are registered, notified, or notifiable and that are described for that register in the application; and
 - (c) omit any statement of purpose from each computer freehold register.
- (3) **Subsection (2)** is subject to the completion of any survey necessary to create a computer freehold register.

161B Authorised person may grant covenant for later creation of computer freehold register

- (1) For the purposes of **section 161 and section 160A**, the authorised person may grant a covenant for the later creation of a computer freehold register for any commercial redress property or deferred selection property.
- (2) Despite the Land Transfer Act 1952,—
 - (a) the authorised person may request the Registrar-General to register the covenant under that Act by creating a computer interest register; and
 - (b) the Registrar-General must comply with the request.

162 Application of other enactments

- (1) This section applies to the transfer of the fee simple estate in a commercial redress property or deferred selection property.
- (2) The transfer is a disposition for the purposes of Part 4A of the Conservation Act 1987, but sections 24(2A), 24A, and 24AA of that Act do not apply to the disposition.
- (3) The transfer does not—
 - (a) limit section 10 or 11 of the Crown Minerals Act 1991; or
 - (b) affect other rights to subsurface minerals.
- (4) The permission of a council under section 348 of the Local Government Act 1974 is not required for laying out, forming, granting, or reserving a private road, private way, or right of way required to fulfil the terms of the deed of settlement in relation to the transfer.
- (5) Section 11 and Part 10 of the Resource Management Act 1991 do not apply to the transfer or to any matter incidental to, or required for the purpose of, the transfer.
- (6) In exercising the powers conferred by **section 158**, the Crown is not required to comply with any other enactment that would otherwise regulate or apply to the transfer.
- (7) **Subsection (6)** is subject to **subsections (2) and (3)**.

Subpart 2—Unlicensed land

162A Unlicensed land

The following unlicensed land ceases to be Crown forest land and any Crown forestry assets associated with that land cease to be Crown forestry assets on the date on which the Crown transfers the land:

- (a) Mamaku North;
- (b) Pūwhenua Forest;
- (c) Te Matai Forest South.

162B Management of marginal strip

- (1) After the transfer of any unlicensed land, any lessee of that land under a lease specified in relation to that land in part 3 of the property redress schedule is to be treated as if the lessee had been appointed under section 24H(1) of the Conservation

Act 1987 to be the manager of any marginal strip within the unlicensed land.

- (2) The lessee may do 1 or more of the following things in relation to the marginal strip:
 - (a) exercise the powers of a manager under section 24H of the Conservation Act 1987:
 - (b) establish, develop, grow, manage, replant, and maintain a forest on the marginal strip as if the marginal strip were subject to the lease:
 - (c) exercise the lessee's rights under the lease of the unlicensed land as if the marginal strip were subject to the lease.

Subpart 3—Access to protected sites

162C Right of access to protected sites

- (1) The owner of the land on which a protected site is situated and any person holding an interest in, or right of occupancy to, that land must allow Māori for whom the protected site is of special cultural, historical, or spiritual significance to have access across the land to each protected site.
- (2) The right of access may be exercised by vehicle or by foot over any reasonably convenient routes specified by the owner.
- (3) The right of access is subject to the following conditions:
 - (a) a person intending to exercise the right of access must give the owner reasonable notice in writing of his or her intention to exercise that right; and
 - (b) the right of access may be exercised only at reasonable times and during daylight hours; and
 - (c) a person exercising the right of access must observe any conditions imposed by the owner relating to the time, location, or manner of access that are reasonably required—
 - (i) for the safety of people; or
 - (ii) for the protection of land, improvements, flora and fauna, plant and equipment, or livestock; or
 - (iii) for operational reasons.

162D Right of access over unlicensed land

- (1) A right of access over unlicensed land is subject to the terms of any lease—
 - (a) granted before the settlement date; or
 - (b) granted on or after the settlement date under a right of renewal in a lease granted before the settlement date.
- (2) However, **subsection (1)** does not apply if the lessee has agreed to the right of access being exercised.
- (3) An amendment to a lease is of no effect to the extent that it would—
 - (a) delay the date from which a person may exercise a right of access; or
 - (b) adversely affect a right of access in any other way.

162E Right of access to be recorded on computer freehold registers

- (1) This section applies to the transfer to the trustees of any unlicensed land.
- (2) The transfer instrument for the transfer must include a statement that the land is subject to a right of access to any protected sites on the land.
- (3) The Registrar-General must, upon the registration of the transfer of the land, record on any computer freehold register for the land that the land is subject to a right of access to protected sites on the land.

Subpart 4—Right of first refusal over RFR
land

163 Interpretation

In this subpart and **Schedule 6**,—

control, for the purposes of **paragraph (d)** of the definition of Crown body, means,—

- (a) for a company, control of the composition of its board of directors; and
- (b) for another body, control of the composition of the group that would be its board of directors if the body were a company

Crown body means—

- (a) a Crown entity, as defined in section 7(1) of the Crown Entities Act 2004; and
- (b) a State enterprise, as defined in section 2 of the State-Owned Enterprises Act 1986; and
- (c) the New Zealand Railways Corporation; and
- (d) a company or body that is wholly owned or wholly controlled by 1 or more of the following:
 - (i) the Crown;
 - (ii) a Crown entity;
 - (iii) a State enterprise;
 - (iv) the New Zealand Railways Corporation; and
- (e) a subsidiary or related company of a company or body referred to in **paragraph (d)**

dispose of, in relation to RFR land,—

- (a) means to—
 - (i) transfer or vest the fee simple estate in the land; or
 - (ii) grant a lease of the land for a term that is, or will be (if any rights of renewal or extension are exercised under the lease), 50 years or longer; but
- (b) to avoid doubt, does not include to—
 - (i) mortgage, or give a security interest in, the land; or
 - (ii) grant an easement over the land; or
 - (iii) consent to an assignment of a lease, or to a sub-lease, of the land; or
 - (iv) remove an improvement, a fixture, or a fitting from the land

expiry date, in relation to an offer, means its expiry date under **sections 166(2)(a) and 167**

notice means a notice given under this subpart

offer means an offer by an RFR landowner, made in accordance with **section 165**, to dispose of RFR land to the trustees

public work has the meaning given in section 2 of the Public Works Act 1981

RFR land has the meaning given in **section 164**

RFR land schedule means the RFR land schedule of the deed of settlement

RFR landowner, in relation to RFR land,—

- (a) means the Crown, if the land is vested in the Crown or the Crown holds the fee simple estate in the land; and
- (b) includes a local authority to which RFR land has been disposed of under **section 172(1)**; but
- (c) to avoid doubt, does not include an administering body in which RFR land is vested—
 - (i) on the settlement date; or
 - (ii) after the settlement date, under **section 173(1)**

RFR period means the period of 171 years on and from the settlement date.

164 Meaning of RFR land

- (1) In this subpart, **RFR land** means—
 - (a) the Kaharoa School site, Kaharoa Road, described in part 3 of the attachments; and
 - (b) land obtained in exchange for a disposal of RFR land under **section 177(1)(c) or 178**.
- (2) However, land ceases to be RFR land if—
 - (a) the fee simple estate in the land transfers from the RFR landowner to—
 - (i) the trustees or their nominee (for example, under a contract formed under **section 170**); or
 - (ii) any other person (including the Crown or a Crown body) under **section 165(c)**; or
 - (b) the fee simple estate in the land transfers or vests from the RFR landowner to or in a person other than the Crown or a Crown body—
 - (i) under any of **sections 174 to 180** (which relate to permitted disposals of RFR land); or
 - (ii) under any matter referred to in **section 181(1)** (which specifies matters that may override the obligations of an RFR landowner under this subpart); or
 - (c) the RFR period for the land ends.

Restrictions on disposal of RFR land

165 Restrictions on disposal of RFR land

An RFR landowner must not dispose of RFR land to a person other than the trustees or their nominee unless the land is disposed of—

- (a) under any of **sections 174 to 180**; or
- (b) under any matter referred to in **section 181(1)**; or
- (c) within 2 years after the expiry date of an offer by the RFR landowner to dispose of the land to the trustees if the offer to the trustees was—
 - (i) made in accordance with **section 166**; and
 - (ii) made on terms that were the same as, or more favourable to the trustees than, the terms of the disposal to the person; and
 - (iii) not withdrawn under **section 168**; and
 - (iv) not accepted under **section 169**.

Trustees' right of first refusal

166 Requirements for offer

- (1) An offer by an RFR landowner to dispose of RFR land to the trustees must be by notice to the trustees.
- (2) The notice must include—
 - (a) the terms of the offer, including its expiry date; and
 - (b) the legal description of the land, including any interests affecting it, and the reference for any computer register for the land; and
 - (c) a statement that identifies the RFR land as general RFR land; and
 - (d) a street address for the land (if applicable); and
 - (e) a street address, postal address, and fax number for the trustees to give notices to the RFR landowner in relation to the offer.

167 Expiry date of offer

- (1) The expiry date of an offer must be on or after the date that is {number} working days after the date on which the trustees receive notice of the offer.

- (2) However, the expiry date of an offer may be on or after the date that is {number} working days after the date on which the trustees receive notice of the offer if—
- (a) the trustees received an earlier offer to dispose of the land; and
 - (b) the expiry date of the earlier offer was not more than 6 months before the expiry date of the later offer; and
 - (c) the earlier offer was not withdrawn.

168 Withdrawal of offer

The RFR landowner may, by notice to the trustees, withdraw an offer at any time before it is accepted.

169 Acceptance of offer

- (1) The trustees may, by notice to the RFR landowner who made an offer, accept the offer if—
- (a) it has not been withdrawn; and
 - (b) its expiry date has not passed.
- (2) The trustees must accept all the RFR land offered, unless the offer permits it to accept less.

170 Formation of contract

- (1) If the trustees accept an offer by an RFR landowner to dispose of RFR land, a contract for the disposal of the land is formed between the RFR landowner and the trustees on the terms in the offer.
- (2) The terms of the contract may be varied by written agreement between the RFR landowner and the trustees.
- (3) Under the contract, the trustees may nominate any person other than the trustees (the **nominee**) to receive the transfer of the RFR land.
- (4) The trustees may nominate a nominee only if—
- (a) the nominee is lawfully able to hold the RFR land; and
 - (b) notice is given to the RFR landowner on or before the day that is 10 working days before the day on which the transfer is to settle.
- (5) The notice must specify—
- (a) the full name of the nominee; and

- (b) any other details about the nominee that the RFR landowner needs in order to transfer the RFR land to the nominee.
- (6) If the trustees nominate a nominee, the trustees remain liable for the obligations of the transferee under the contract.

Disposals to others but land remains RFR land

171 Disposal to the Crown or Crown bodies

- (1) An RFR landowner may dispose of RFR land to—
 - (a) the Crown; or
 - (b) a Crown body.
- (2) To avoid doubt, the Crown may dispose of RFR land to a Crown body in accordance with section 143(5) or 206 of the Education Act 1989.

172 Disposal of existing public works to local authorities

- (1) An RFR landowner may dispose of RFR land that is a public work, or part of a public work, in accordance with section 50 of the Public Works Act 1981 to a local authority (as defined in section 2 of that Act).
- (2) To avoid doubt, if RFR land is disposed of to a local authority under **subsection (1)**, the local authority becomes—
 - (a) the RFR landowner of the land; and
 - (b) subject to the obligations of an RFR landowner under this subpart.

173 Disposal of reserves to administering bodies

- (1) An RFR landowner may dispose of RFR land in accordance with section 26 or 26A of the Reserves Act 1977.
- (2) To avoid doubt, if RFR land that is a reserve is vested in an administering body under **subsection (1)**, the administering body does not become—
 - (a) the RFR landowner of the land; or
 - (b) subject to the obligations of an RFR landowner under this subpart.
- (3) However, if RFR land vests back in the Crown under section 25 or 27 of the Reserves Act 1977, the Crown becomes—
 - (a) the RFR landowner of the land; and

- (b) subject to the obligations of an RFR landowner under this subpart.

*Disposals to others where land may cease to be
RFR land*

174 Disposal in accordance with obligations under enactment or rule of law

An RFR landowner may dispose of RFR land in accordance with an obligation under any enactment or rule of law.

175 Disposal in accordance with legal or equitable obligations

An RFR landowner may dispose of RFR land in accordance with—

- (a) a legal or an equitable obligation that—
 - (i) was unconditional before the settlement date; or
 - (ii) was conditional before the settlement date but became unconditional on or after the settlement date; or
 - (iii) arose after the exercise (whether before, on, or after the settlement date) of an option existing before the settlement date; or
- (b) the requirements, existing before the settlement date, of a gift, an endowment, or a trust relating to the land.

176 Disposal by the Crown under certain legislation

The Crown may dispose of RFR land in accordance with—

- (a) section 54(1)(d) of the Land Act 1948; or
- (b) section 355(3) of the Resource Management Act 1991; or
- (c) section 34 of the Marine and Coastal Area (Takutai Moana) Act 2011.

177 Disposal of land held for public works

(1) An RFR landowner may dispose of RFR land in accordance with—

- (a) section 40(2) or (4) or 41 of the Public Works Act 1981 (including as applied by another enactment); or

- (b) section 52, 105(1), 106, 114(3), 117(7), or 119 of the Public Works Act 1981; or
 - (c) section 117(3)(a) of the Public Works Act 1981; or
 - (d) section 117(3)(b) of the Public Works Act 1981, if the land is disposed of to the owner of adjoining land; or
 - (e) section 23(1) or (4), 24(4), or 26 of the New Zealand Railways Corporation Restructuring Act 1990.
- (2) To avoid doubt, RFR land may be disposed of by an order of the Maori Land Court under section 134 of Te Ture Whenua Maori Act 1993, after an application by an RFR landowner under section 41(e) of the Public Works Act 1981.

178 Disposal for reserve or conservation purposes

An RFR landowner may dispose of RFR land in accordance with—

- (a) section 15 of the Reserves Act 1977; or
- (b) section 16A or 24E of the Conservation Act 1987.

179 Disposal for charitable purposes

An RFR landowner may dispose of RFR land as a gift for charitable purposes.

180 Disposal to tenants

The Crown may dispose of RFR land—

- (a) that was held on the settlement date for education purposes to a person who, immediately before the disposal, is a tenant of the land or all or part of a building on the land; or
- (b) under section 67 of the Land Act 1948, if the disposal is to a lessee under a lease of the land granted—
 - (i) before the settlement date; or
 - (ii) on or after the settlement date under a right of renewal in a lease granted before the settlement date; or
- (c) under section 93(4) of the Land Act 1948.

RFR landowner obligations

181 RFR landowner's obligations subject to other matters

- (1) An RFR landowner's obligations under this subpart in relation to RFR land are subject to—
 - (a) any other enactment or rule of law except that, in the case of a Crown body, the obligations apply despite the purpose, functions, or objectives of the Crown body; and
 - (b) any interest, or legal or equitable obligation, that—
 - (i) prevents or limits an RFR landowner's disposal of RFR land to the trustees; and
 - (ii) the RFR landowner cannot satisfy by taking reasonable steps; and
 - (c) the terms of a mortgage over, or security interest in, RFR land.
- (2) Reasonable steps, for the purposes of **subsection (1)(b)(ii)**, do not include steps to promote the passing of an enactment.

Notices about RFR land

182 Notice to LINZ of RFR land with computer register after settlement date

- (1) If a computer register is first created for RFR land after the settlement date, the RFR landowner must give the chief executive of LINZ notice that the register has been created.
- (2) If land for which there is a computer register becomes RFR land after the settlement date, the RFR landowner must give the chief executive of LINZ notice that the land has become RFR land.
- (3) The notice must be given as soon as is reasonably practicable after a computer register is first created for the RFR land or after the land becomes RFR land.
- (4) The notice must include the legal description of the land and the reference for the computer register.

183 Notice to trustees of disposal of RFR land to others

- (1) An RFR landowner must give the trustees notice of the disposal of RFR land by the landowner to a person other than the trustees or their nominee.

- (2) The notice must be given on or before the date that is 20 working days before the day of the disposal.
- (3) The notice must include—
 - (a) the legal description of the land, including any interests affecting it; and
 - (b) the reference for any computer register for the land; and
 - (c) the street address for the land (if applicable); and
 - (d) the name of the person to whom the land is being disposed of; and
 - (e) an explanation of how the disposal complies with **section 165**; and
 - (f) if the disposal is to be made under **section 165(c)**, a copy of any written contract for the disposal.

184 Notice to LINZ of land ceasing to be RFR land

- (1) This section applies if land contained in a computer register is to cease being RFR land because—
 - (a) the fee simple estate in the land is to transfer from the RFR landowner to—
 - (i) the trustees or their nominee (for example, under **section 158** or under a contract formed under **section 170**); or
 - (ii) any other person (including the Crown or a Crown body) under **section 165(c)**; or
 - (b) the fee simple estate in the land is to transfer or vest from the RFR landowner to or in a person other than the Crown or a Crown body—
 - (i) under any of **sections 174 to 180**; or
 - (ii) under any matter referred to in **section 181(1)**.
- (2) The RFR landowner must, as early as practicable before the transfer or vesting, give the chief executive of LINZ notice that the land is to cease being RFR land.
- (3) The notice must include—
 - (a) the legal description of the land; and
 - (b) the reference for the computer register for the land; and
 - (c) the details of the transfer or vesting of the land.

185 Notice requirements

Schedule 6 applies to notices given under this subpart by or to—

- (a) an RFR landowner; or
- (b) the trustees.

Right of first refusal recorded on computer registers

186 Right of first refusal to be recorded on computer registers for RFR land

- (1) The chief executive of LINZ must issue to the Registrar-General 1 or more certificates that specify the legal descriptions of, and identify the computer registers for,—
 - (a) the RFR land for which there is a computer register on the settlement date; and
 - (b) the RFR land for which a computer register is first created after the settlement date; and
 - (c) land for which there is a computer register that becomes RFR land after the settlement date.
- (2) The chief executive must issue a certificate as soon as is reasonably practicable,—
 - (a) after the settlement date, for RFR land for which there is a computer register on the settlement date; or
 - (b) after receiving a notice under **section 182** that a computer register has been created for the RFR land or that the land has become RFR land, for any other land.
- (3) Each certificate must state that it is issued under this section.
- (4) The chief executive must provide a copy of each certificate to the trustees as soon as is reasonably practicable after issuing the certificate.
- (5) The Registrar-General must, as soon as is reasonably practicable after receiving a certificate issued under this section, record on each computer register for the RFR land identified in the certificate that the land is—
 - (a) RFR land, as defined in **section 164**; and
 - (b) subject to this subpart (which restricts disposal, including leasing, of the land).

187 Removal of notifications when land to be transferred or vested

- (1) The chief executive of LINZ must, before registration of the transfer or vesting of land described in a notice received under **section 184**, issue to the Registrar-General a certificate that includes—
 - (a) the legal description of the land; and
 - (b) the reference for the computer register for the land; and
 - (c) the details of the transfer or vesting of the land; and
 - (d) a statement that the certificate is issued under this section.
- (2) The chief executive must provide a copy of each certificate to the trustees as soon as is reasonably practicable after issuing the certificate.
- (3) If the Registrar-General receives a certificate issued under this section, he or she must remove any notification recorded under **section 184** from the computer register identified in the certificate immediately before registering the transfer or vesting described in the certificate.

188 Removal of notifications when RFR period ends

- (1) The chief executive of LINZ must, as soon as is reasonably practicable after the RFR period ends in respect of any RFR land, issue to the Registrar-General a certificate that includes—
 - (a) the reference for each computer register for that RFR land that still has a notification recorded under **section 186**; and
 - (b) a statement that the certificate is issued under this section.
- (2) The chief executive must provide a copy of each certificate to the trustees as soon as is reasonably practicable after issuing the certificate.
- (3) The Registrar-General must, as soon as is reasonably practicable after receiving a certificate issued under this section, remove any notification recorded under **section 186** from any computer register identified in the certificate.

General provisions applying to right of first refusal

189 Waiver and variation

- (1) The trustees may, by notice to an RFR landowner, waive any or all of the rights the trustees have in relation to the landowner under this subpart.
- (2) The trustees and an RFR landowner may agree in writing to vary or waive any of the rights each has in relation to the other under this subpart.
- (3) A waiver or an agreement under this section is on the terms, and applies for the period, specified in it.

190 Disposal of Crown bodies not affected

This subpart does not limit the ability of the Crown, or a Crown body, to sell or dispose of a Crown body.

191 Assignment of rights and obligations under this subpart

- (1) **Subsection (3)** applies if the RFR holder—
 - (a) assigns the RFR holder's rights and obligations under this subpart to 1 or more persons in accordance with the RFR holder's constitutional documents; and
 - (b) has given the notices required by **subsection (2)**.
- (2) The RFR holder must give notices to each RFR landowner—
 - (a) stating that the RFR holder's rights and obligations under this subpart are being assigned under this section; and
 - (b) specifying the date of the assignment; and
 - (c) specifying the names of the assignees and, if they are the trustees of a trust, the name of the trust; and
 - (d) specifying the street address, postal address, or fax number for notices to the assignees.
- (3) This subpart and **Schedule 6** apply to the assignees (instead of to the RFR holder) as if the assignees were the trustees, with any necessary modifications.
- (4) In this section,—

constitutional documents means the trust deed or other instrument adopted for the governance of the RFR holder

Ngāti Rangiwewehi Claims Settlement Bill

RFR holder means the 1 or more persons who have the rights and obligations of the trustees under this subpart, either because—

- (a) they are the trustees; or
 - (b) they have previously been assigned those rights and obligations under this section.
-

Schedule 4
Statutory areas of Ngāti Rangiwewehi

s 115

Part 1
**Areas subject only to statutory
acknowledgement**

Statutory area	Location
Maketu Wildlife Management Reserve	As shown on OTS–209–38
Part Taumata Scenic Reserve	As shown on OTS–209–39
Part Ruato Stream Conservation Area	As shown on OTS–209–40
Mangorewa Scenic Reserve	As shown on OTS–209–41
Part Mangorewa Conservation and Ecological Areas	As shown on OTS–209–42
Part Kaharoa Conservation Forest	As shown on OTS–209–43
Part Te Matai Conservation Forest	As shown on OTS–209–44
Te Waerenga Scenic Reserve	As shown on OTS–209–46
Ōtanewainuku	As shown on OTS–209–48
Part Mangapapa Ecological Area	As shown on OTS–209–45
Mangapouri Stream marginal stip	As shown on OTS-209-81
Statutory area that are watercourses	Location
Kaituna River	As shown on OTS–209–32
Mangapouri Stream	As shown on OTS–209–34
Mangorewa River	As shown on OTS–209–47
Ohaupara Stream	As shown on OTS–209–33
Onaia Stream	As shown on OTS–209–58
Te Rerenga Stream	As shown on OTS–209–59

Part 2
Areas also subject to deed of recognition

Statutory area	Location
Part Taumata Scenic Reserve	As shown on OTS–209–39
Part Ruato Stream Conservation Area	As shown on OTS–209–40
Mangorewa Scenic Reserve	As shown on OTS–209–41
Part Mangorewa Conservation and Ecological Areas	As shown on OTS–209–42

Ngāti Rangiwewehi Claims Settlement Bill

Part 2—continued

Part Kaharoa Conservation Forest	As shown on OTS-209-43
Part Te Matai Conservation Forest	As shown on OTS-209-44
Te Waerenga Scenic Reserve	As shown on OTS-209-46
Part Mangapapa Conservation Area	As shown on OTS-209-45
Mangapouri Stream marginal strip	As shown on OTS-209-81

Schedule 5

s 133

Cultural redress properties of Ngāti Rangiwewehi

Properties vested in fee simple

Name of property	Description	Interests
Te Riu o Kereru A	0.5 hectares approximately, being Part Section 32 Block XV Otanewainuku Survey District. Part Computer Interest Register 298730. Subject to survey. As shown on OTS-209-49	Nil.

Properties vested in fee simple to be administered as reserves

Name of property	Description	Interests
Ngā Tini Roimata a Rangiwewehi	2.5111 hectares, more or less, being Part Section 53 Block IV Rotorua Survey District. Part <i>Gazette</i> Notice H245860. As shown on OTS-209-36.	Scenic reserve subject to section 19(1)(a) of the Reserves Act 1977. Subject to survey.
Te Riu o Kereru B	5.5185 hectares, approximately, being Part Section 32 Block XV Otanewainuku Survey District. Part Computer Interest Register 298730. Subject to survey. As shown on OTS-209-49.	Scenic reserve subject to section 19(1)(a) of the Reserves Act 1977.

Ngāti Rangiwewehi Claims Settlement Bill

Name of property	Description	Interests
Hamurana Springs A	35.9 hectares, approximately, being Part Mangaorewa Kaharoa 7A2B and Section 42 and Parts Section 12 and 41, and Part Section 47 Block V Rotoiti Survey District. Part Computer Freehold Register SA21A/8. Subject to survey. As shown on OTS-209-31.	Recreation reserve subject to section 17 of the Reserves Act 1977. Subject to a lease to the Rangiwewehi Charitable Trust (on behalf of Te Maru o Ngāti Rangiwewehi) with concession number BP-17887-SSE, dated 18/6/07. Hamurana Stream (as identified on OTS-209-31) subject to the Wildlife Act 1953 (<i>Gazette</i> 1958 page 465).
Hamurana Springs B	1.32 hectares, approximately, being Part Section 41 and Parts Section 12 Block V Rotoiti Survey District. Part Computer Freehold Register SA21A/8. Subject to survey. As shown on OTS-209-31.	Historic reserve subject to section 18 of the Reserves Act 1977. Subject to a lease to the Rangiwewehi Charitable Trust (on behalf of Te Maru o Ngāti Rangiwewehi) with concession number BP-17887-SSE, dated 18/6/07. Hamurana Stream (as identified on OTS-209-31) subject to the Wildlife Act 1953 (<i>Gazette</i> 1958 page 465).

Property vested in fee simple subject to conservation covenant

Name of property	Description	Interests
Te Riu o Ngata	18.4132 hectares more or less, being Sections 8 and 9 Block V Rotoiti Survey District. All <i>Gazette Notice</i> S498947.	Subject to the conservation covenant referred to in section 135 .

Properties jointly vested in fee simple

Name of property	Description	Interests
Ōtanewainuku	35.5 hectares, approximately, being Part Section 3 Block XVI Ōtanewainuku Survey District. Part <i>Gazette</i> 1947 page 481. Subject to survey.	Scenic reserve subject to section 19(1)(a) of the Reserves Act 1977. Subject to an unregistered guiding permit with concession number PAC 04-06-40 to Golden Fern Trust (dated 22/9/10).
	52.63 hectares, approximately, being Part Section 4 Block XVI Ōtanewainuku Survey District. Part <i>Gazette</i> 1920 page 2119. Subject to survey.	Subject to an unregistered guiding permit with concession number PAC 10-06-229 to Black Sheep Touring Company Ltd (dated 19/10/07).
	28.8 hectares, approximately, being Part Te Puke Block. Part <i>Gazette</i> 1887 page 839. Subject to survey.	Subject to an easement in gross in favour of the Minister of Conservation referred to in section 139A .
	7.0 hectares, approximately, being Part Waitaha 1. Part <i>Gazette</i> 1884 page 238. As shown on deed plan OTS-209-84.	Subject to a memorandum of understanding with the Kokako Trust with number DOCDM 382280 (dated 21/5/09).
Pūwhenua	52.0 hectares, approximately, being Part Lot 4 DPS 85782. Part Computer Freehold Register SA68A/371. Subject to survey.	Scenic reserve subject to section 19(1)(a) of the Reserves Act 1977. Together with a right of way easement over Lot 1 DPS 85782 (as shown marked B on DPS 85782) in favour of Lot 4 DPS 85782.
	15.5 hectares, approximately, being Part Section 5 Block XIV Otanewainuku Survey District. Part <i>Gazette</i> 1940 page 1059. Subject to survey. As shown on deed plan OTS-209-85.	
Te Taita	6 hectares, approximately, being Part Section 21 Block IV Rotorua Survey District. Part <i>Gazette</i> 1920 page 2120 amended by <i>Gazette</i>	Scenic reserve subject to section 19(1)(a) of the Reserves Act 1977. Subject to an afforestation lease to Viking Global New Zealand Ltd (dated 9/9/78).

Ngati Rangiwewehi Claims Settlement Bill

1967 page 1064.
Subject to survey. As
shown on OTS-209-37.

Schedule 6

ss 163, 185, 191

Notices in relation to RFR land of Ngāti Rangiwewehi

1 Requirements for giving notice

A notice by or to an RFR landowner or the trustees under **sub-part 4 of Part 6** must be—

- (a) in writing and signed by—
 - (i) the person giving it; or
 - (ii) at least 2 of the trustees [or the 1 trustee if the trust has only 1 trustee], for a notice given by the trustees; and
- (b) addressed to the recipient at the street address, postal address, fax number, or email address,—
 - (i) for a notice to the trustees, specified for the trustees in accordance with the deed of settlement; or
 - (ii) for a notice to an RFR landowner, specified by the RFR landowner in an offer made under **section 166**, specified in a later notice given to the trustees, or identified by the trustees as the current address or fax number of the RFR landowner; or
 - (iii) for a notice given under **section 182 or 184** to the chief executive of LINZ, the Wellington office of LINZ; and
- (c) given by—
 - (i) delivering it by hand to the recipient's street address; or
 - (ii) posting it to the recipient's postal address; or
 - (iii) faxing it to the recipient's fax number; or
 - (iv) sending it by electronic means such as email.

2 Limitation on use of electronic transmission

Despite **clause 1**, notices given under **sections 166, 169, 170, and 189** must not be given by electronic means other than by fax.

3 Time when notice received

- (1) A notice is to be treated as having been received—
 - (a) at the time of delivery, if delivered by hand; or
 - (b) on the second day after posting, if posted; or
 - (c) at the time of transmission, if faxed or sent by other electronic means.
- (2) However, a notice is to be treated as having been received on the next working day if, under **subclause (1)**, it would be treated as having been received—
 - (a) after 5 pm on a working day; or
 - (b) on a day that is not a working day.