


**Ngāti Pūkenga**  
**and**  
**The Trustees of Te Tāwharau o Ngāti Pūkenga Trust**  
**and**  
**THE CROWN**

---

**DEED OF SETTLEMENT:**  
**ATTACHMENTS**

---

AS 

ATTACHMENTS

---

TABLE OF CONTENTS

1 KĀINGA AREAS OF INTEREST..... 2

2 DEED PLANS..... 5

*AS* *AS*  
1

ATTACHMENTS

1: KĀINGA AREAS OF INTEREST

1 KĀINGA AREAS OF INTEREST

Pakikaikutu Kāinga Area of Interest



Ar

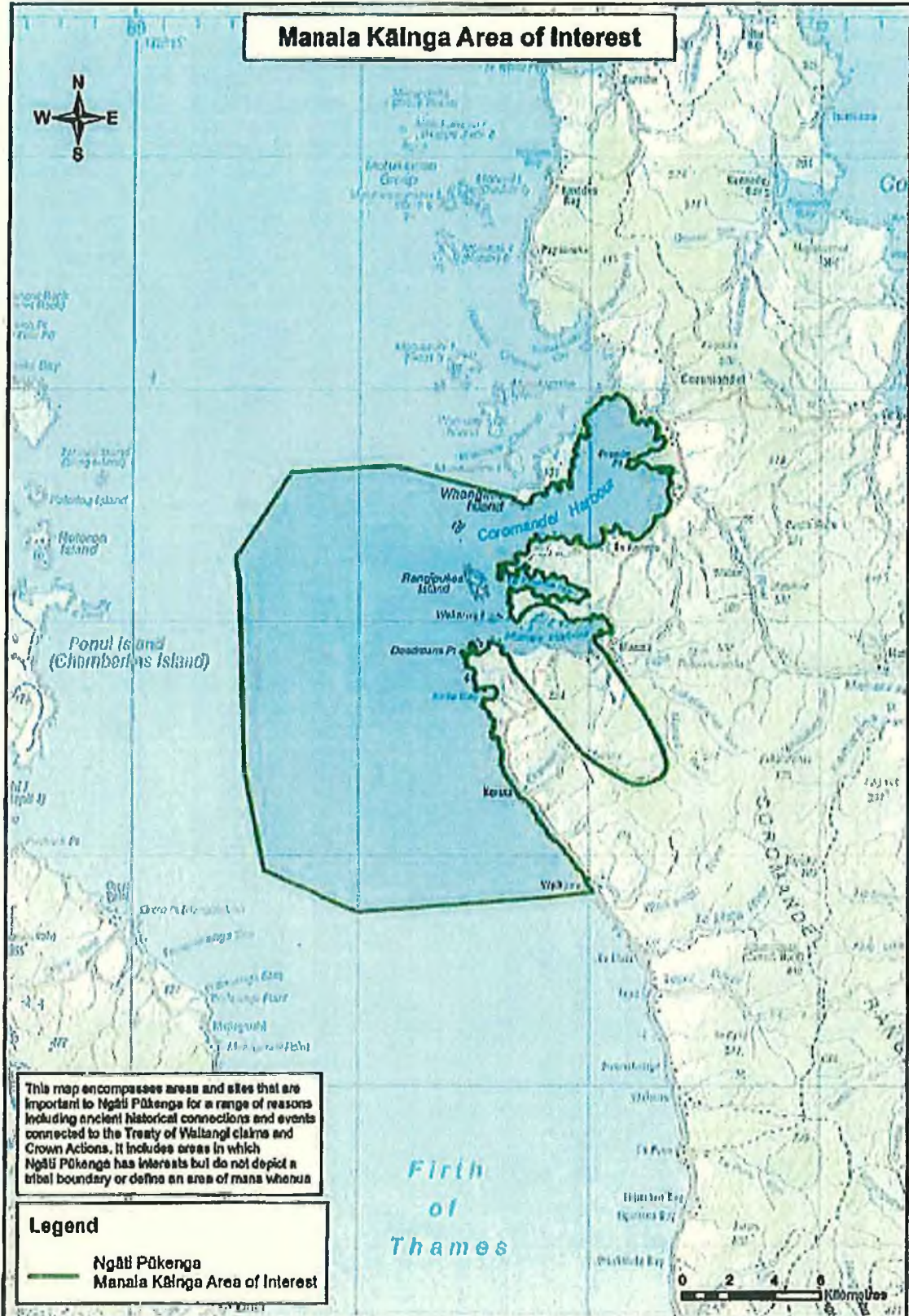
2



ATTACHMENTS

1: KĀINGA AREAS OF INTEREST

Manaia Kāinga Area of Interest



*AS*

3



ATTACHMENTS

1: KĀINGA AREAS OF INTEREST

Tauranga and Maketū Kāinga Area of Interest



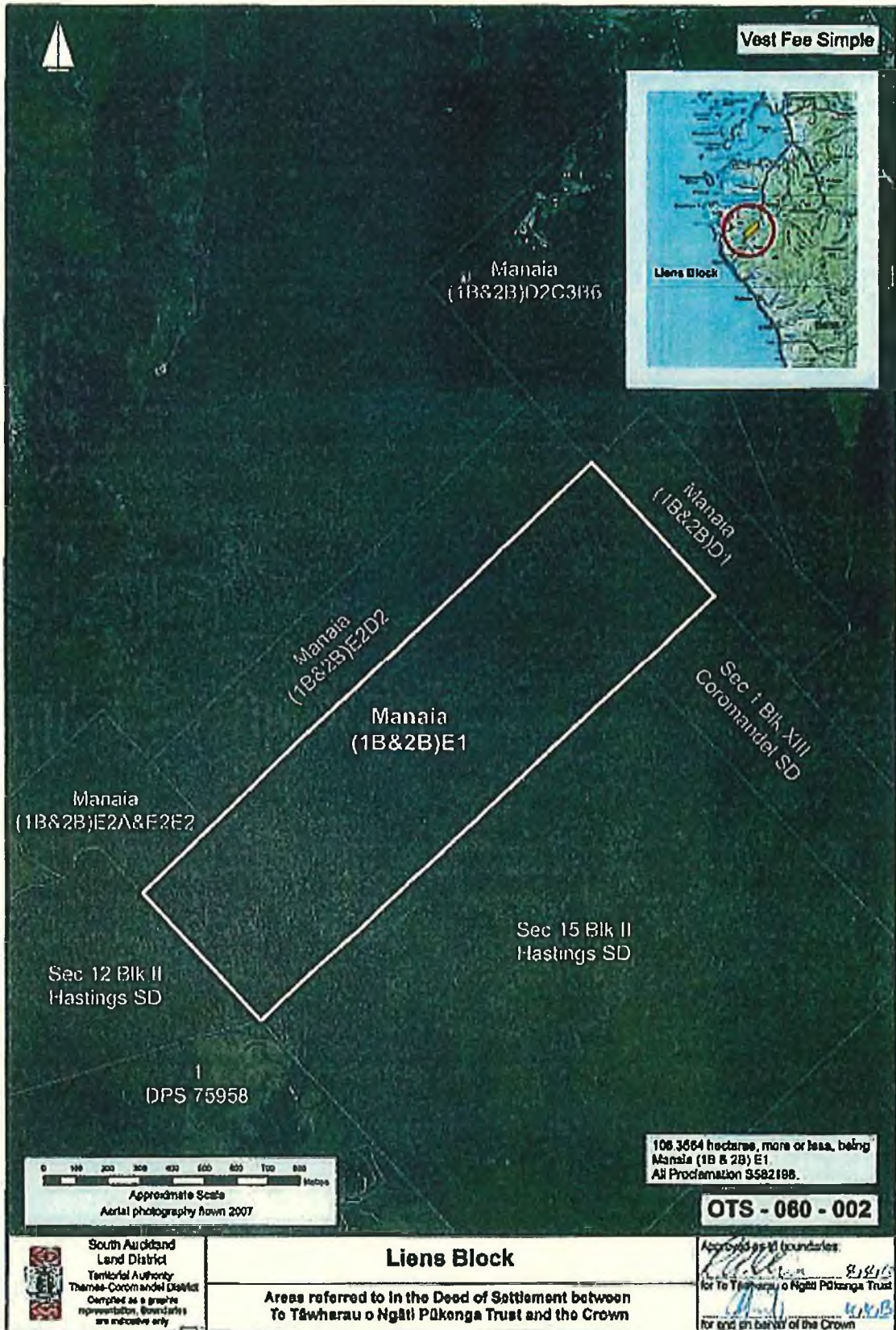
9/2  
4



ATTACHMENTS

2: DEED PLANS

2 DEED PLANS



AS



ATTACHMENTS

2: DEED PLANS



*[Handwritten signatures and initials]*



ATTACHMENTS

2: DEED PLANS



AS

7



ATTACHMENTS

2: DEED PLANS



AZ  
8



ATTACHMENTS

2: DEED PLANS



*[Handwritten signatures and initials]*



ATTACHMENTS

2: DEED PLANS



Vest fee simple as a scenic reserve



Hukunui Stream

Sec 5  
Blk XIV  
Otanewainuku SD

Lot 4  
DPS 85782

Lot 1  
DPS 85782

62.00 hectares, approximately being  
Part Lot 4 DPS 85782  
Part Computer Freehold Register SA88A371.  
Subject to survey

15.5 hectares, approximately being  
Part Section 5 Block XIV Otanewainuku  
Survey District.  
Part Gazette 1940 page 1059.  
Subject to survey

0 100 200 400  
m  
Approximate Scale  
Aerial photography flown 2003

OTS - 060 - 013

South Auckland  
Land District  
Territorial Authority  
Western Bay of Plenty District  
Compiled as a graphic  
representation. Boundaries  
are indicative only

Puwhenua

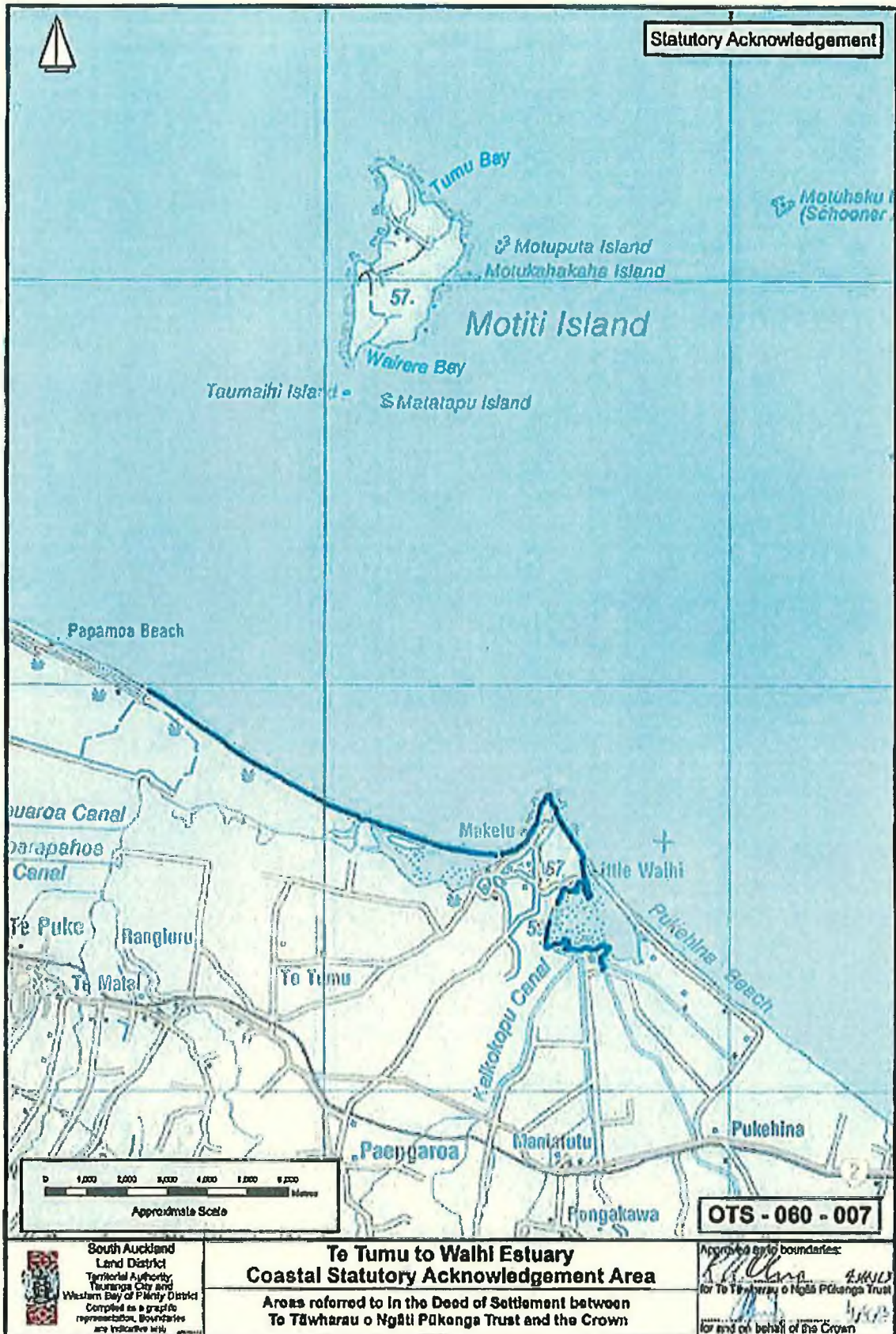
Areas referred to in the Deed of Settlement between  
Te Tāwhareu o Ngādi Pōkanga Trust and the Crown

Approved as to boundaries:  
*[Signature]* 4/18/13  
for and on behalf of the Crown



ATTACHMENTS

2: DEED PLANS

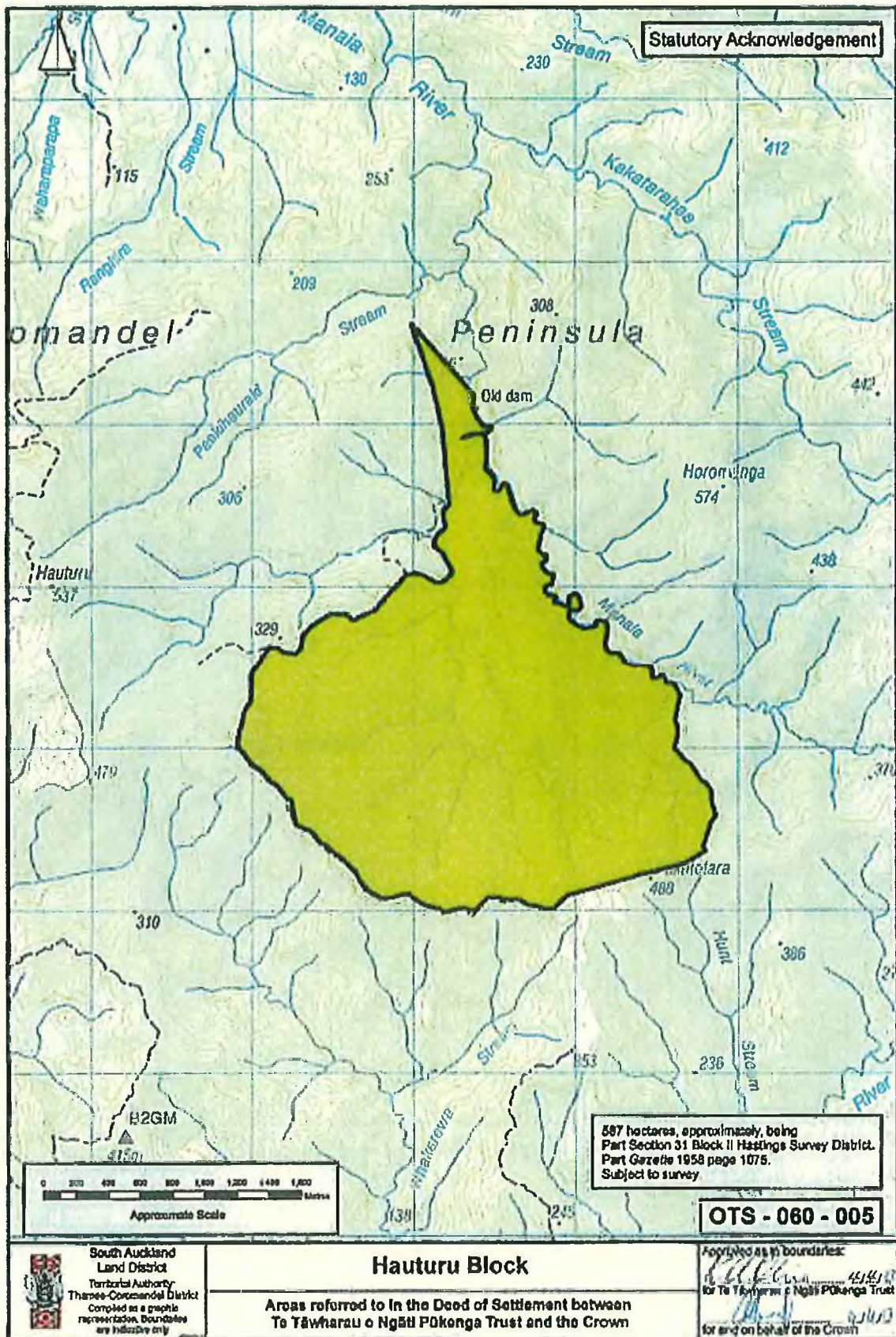


AS [Signature]



ATTACHMENTS

2: DEED PLANS



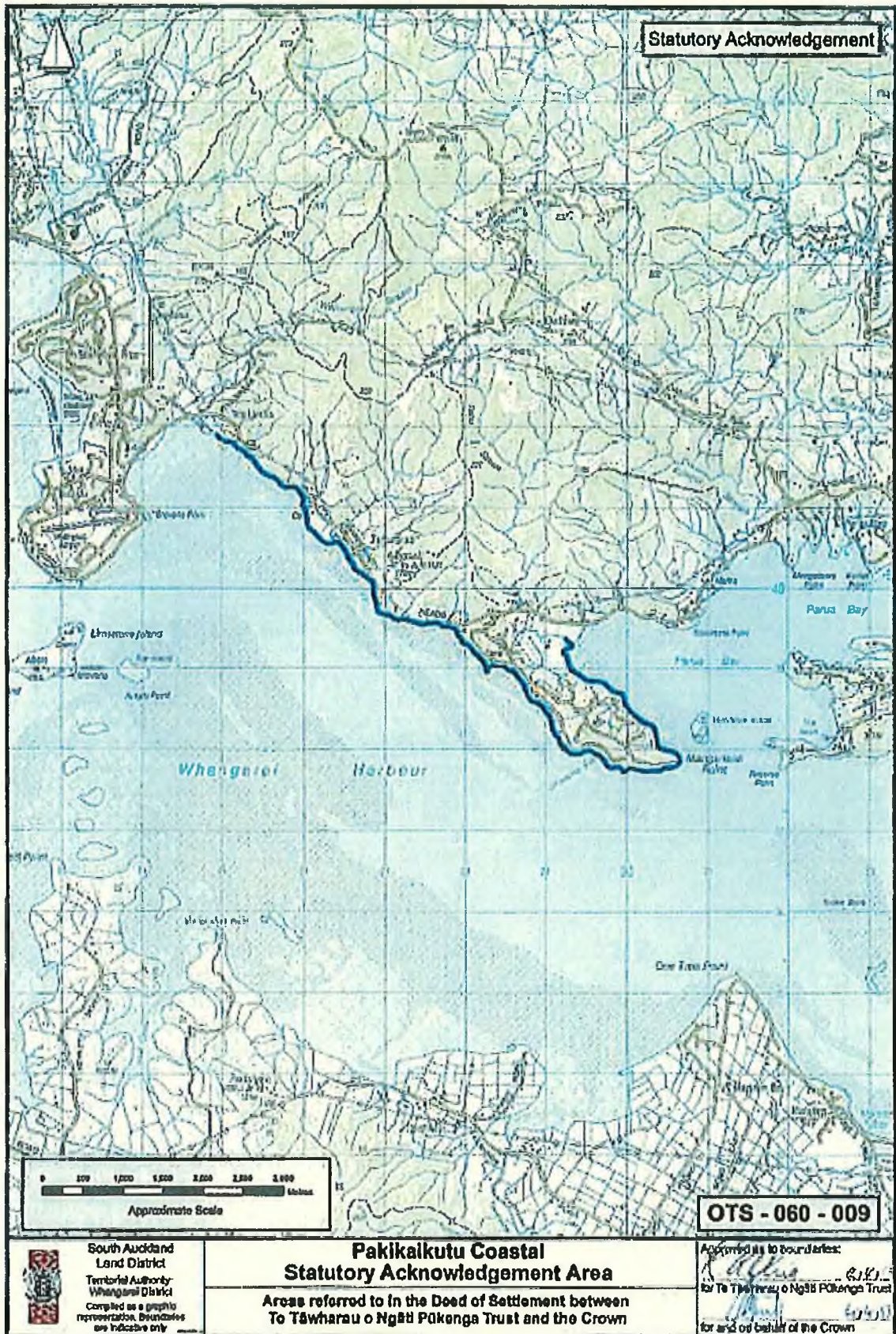
AS

12



ATTACHMENTS

2: DEED PLANS



*AG*



ATTACHMENTS

2: DEED PLANS



Handwritten signatures and initials, including 'AG' and a signature that appears to be 'John'.



**ATTACHMENTS**  
**2: DEED PLANS**



*AR*

*[Signature]*