

NGĀTI MUTUNGA O WHAREKAURI

and

[Ngāti Mutunga o Wharekauri governance entity]

and

THE CROWN

**DEED OF SETTLEMENT SCHEDULE:
ATTACHMENTS**

ATTACHMENTS

TABLE OF CONTENTS

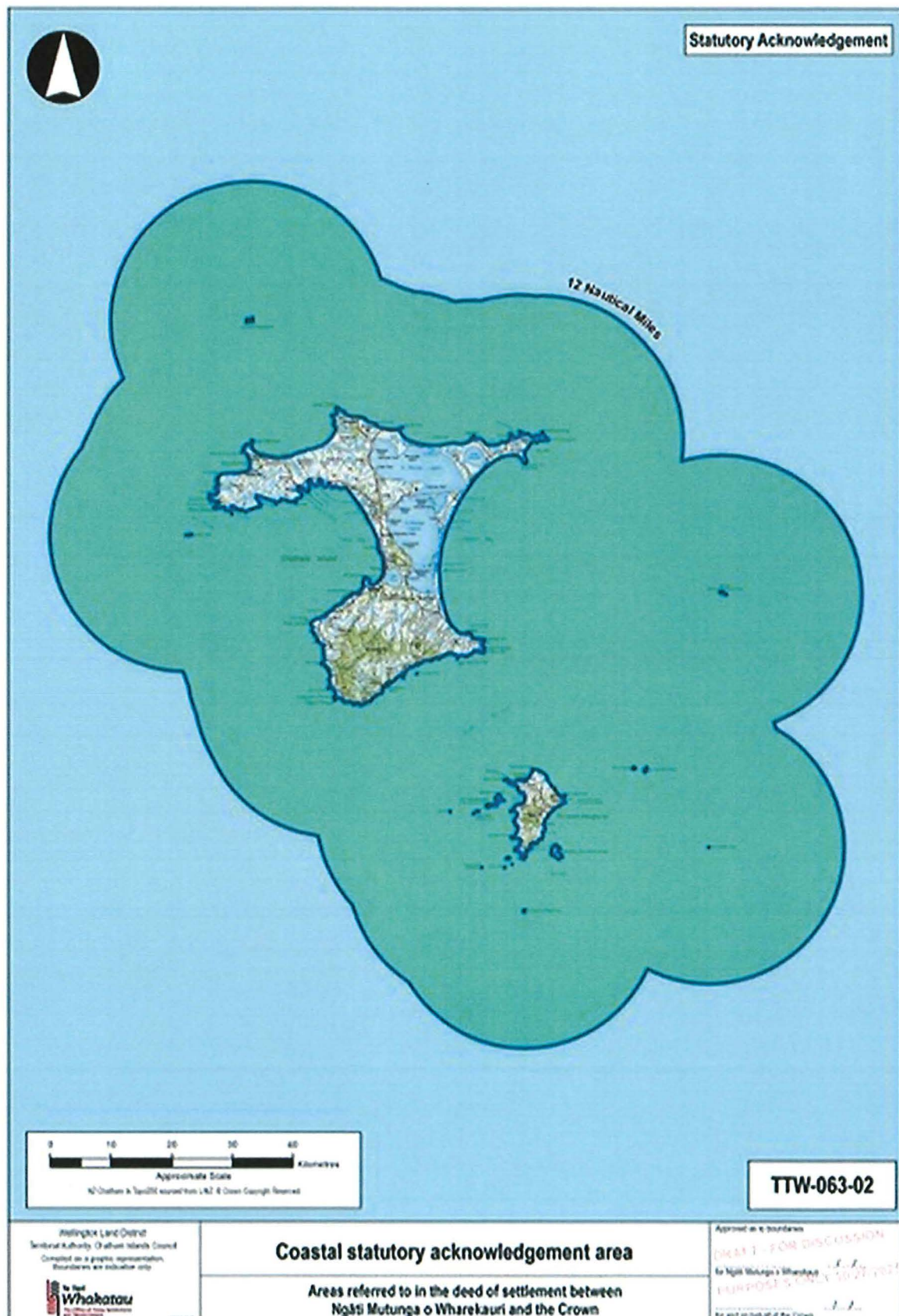
1	AREA OF INTEREST	1
2	DEED PLANS	2
3	SHARED RFR AREA	5
4	SHARED RFR LIST	6
5	SPECIFIED ISLAND, ISLETS, AND REEFS MAP	7
6	STATEMENT OF ASSOCIATION ATTACHMENT: PLACENAMES AND MAPS	8
7	DRAFT SETTLEMENT BILL	20

ATTACHMENTS

2 DEED PLANS

ATTACHMENTS

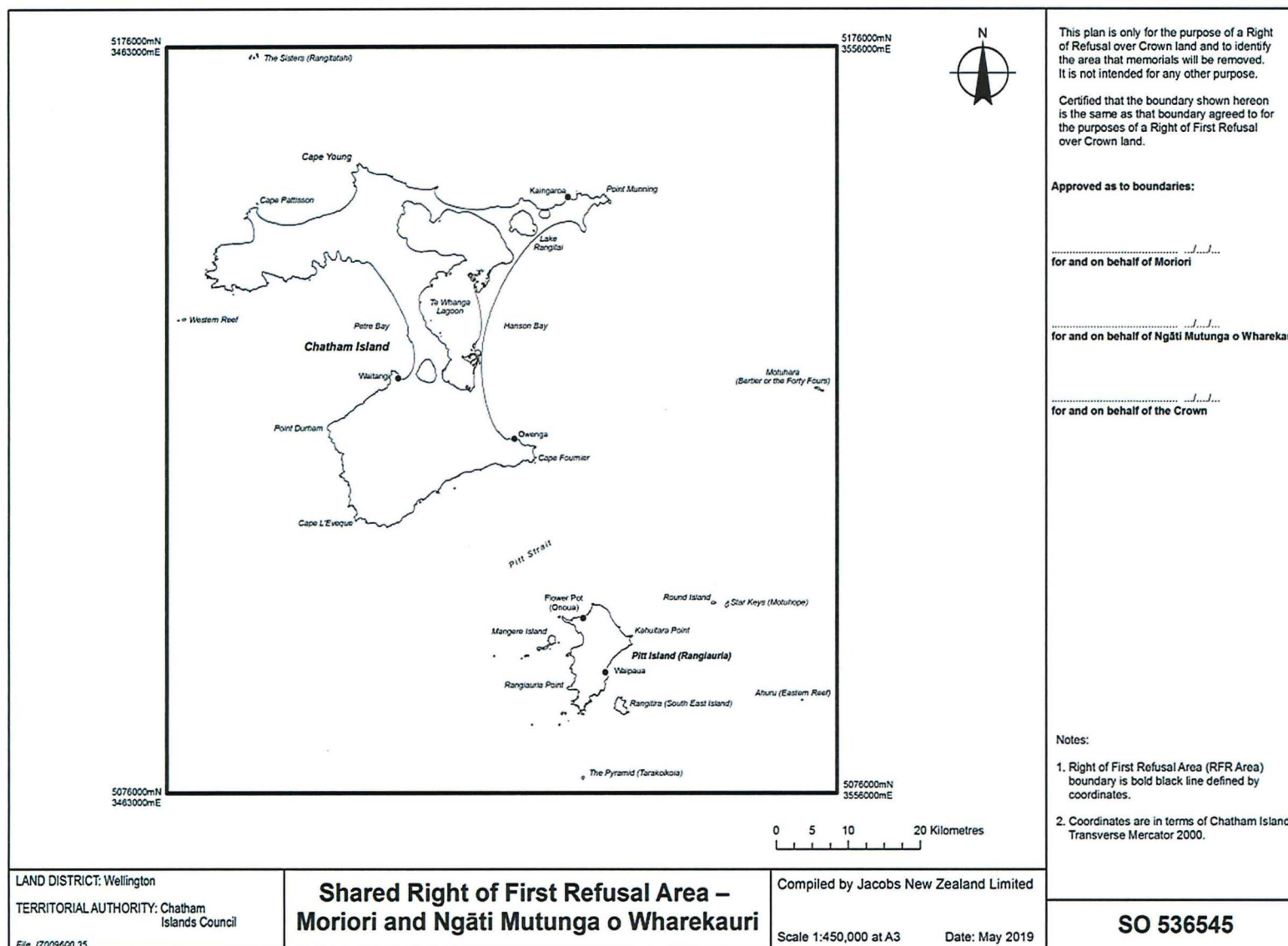
2: DEED PLANS



2: DEED PLANS



3 SHARED RFR AREA



ATTACHMENTS

4 SHARED RFR LIST

Landholding Agency	Property Name/Address	General description/location
Health New Zealand (formerly Canterbury District Health Board)	Chatham Islands Nurses Accommodation 6 Hospital Road, Waitangi, Chatham Island	<i>Wellington Land District – Chatham Islands Council</i> 2.8836 hectares, more or less, being Part Kekeione 1 Subdivision 62 Block. Balance record of title WN370/115 for the fee simple estate.
Health New Zealand (formerly Canterbury District Health Board)	Chatham Island Hospital 6 Comflat Road, Waitangi, Chatham Island	<i>Wellington Land District – Chatham Islands Council</i> 0.846 hectares, more or less being Lot 11 DP 74262. All record of title WN41B/635 for the fee simple estate.

5 SPECIFIED ISLAND, ISLETS, AND REEFS MAP



6 STATEMENT OF ASSOCIATION ATTACHMENT: PLACENAMES AND MAPS

Subpart 1: Place names conferred or used by Ngāti Mutunga o Wharekauri depicted on Smith and Robertson maps

The list of place names below, which Ngāti Mutunga o Wharekauri consider were te reo Māori names, which include names on the “Map of the Chatham Islands from Surveys by S.P. Smith and John Robertson, 1868 & 1883”, published in 1887 [and an annotated version of this map], are referred to in the Statement of Association at part 1 of the Documents Schedule.

Name	Broad geographic description	Where shown on Smith and Robertson map
Te Wakaru	Island	Main Island
Tokakaroro	Cliffs	Main Island
Opotongo	Cliffs	Main Island
Onehunga	Cliffs	Main Island
Wharoro	Beach	Main Island
Wairarapa	Cliffs	Main Island
Omatuku	Cliffs	Main Island
Ohiro	Cliffs	Main Island
Kaingaroa	Bay	Main Island
Rangikapua	Point	Main Island
Wharekauri	Point	Main Island
Wapu	Lake	Main Island
Horomunga	Hill	Main Island
Rotorua	Lake	Main Island
Waikeri	Point	Main Island
Horomunga	Hill	Main Island
Okawa	Point	Main Island

ATTACHMENTS

Name	Broad geographic description	Where shown on Smith and Robertson map
Rangiwaho	Point	Main Island
Patariki	Lake	Main Island
Rangitahi	Lake	Main Island
Te Hapupu	Beach	Main Island
Omawha Potango	Marshland	Main Island
Tuaroa	Marshland	Main Island
Wairua	Hill	Main Island
Matarakau	Settlement	Main Island
Otamatea	Cliffs	Main Island
Pateriki	Inlet	Main Island
Pihinui	Cliffs	Main Island
Kaingaruhe	Lake	Main Island
Kaire	Lake	Main Island
Koronuatauiti	Beach	Main Island
Mainui	Lake	Main Island
Taia	Lake	Main Island
Kahupiri	Point	Main Island
Te Awapatiki	River Mouth	Main Island
Kaiti	River Mouth	Main Island
Owenga	Habour	Main Island
Opuri	Cliffs	Main Island
Matakitieu	Reef	Main Island
Manukau	Point	Main Island
Te Ranga	Mountain	Main Island
Te Awapatiki	Landblock	Main Island

ATTACHMENTS

Name	Broad geographic description	Where shown on Smith and Robertson map
Waiorua	Beach	Main Island
Te Awatapu	Point	Main Island
Moutara	Island	Main Island
Haukopua	River Mouth	Main Island
Kahokotatara	Cliffs	Main Island
Karori	Forest	Main Island
Te Rahui	Point	Main Island
Te Whakahewa	Colloums	Main Island
Miniapakarau	River Mouth	Main Island
Tuku	River Mouth	Main Island
Kiringa	Creek	Main Island
Awatotara	River Mouth	Main Island
Waihora	River Mouth	Main Island
Paroa	Cliffs	Main Island
Panga	Point	Main Island
Turanga Te Ngaio	Habour	Main Island
Matakatau	Shoal	Main Island
Otonga	Cliffs	Main Island
Ngakuha Waikaripi	Habour	Main Island
Kahunene	Point	Main Island
Te Matiti	Cove	Main Island
Hakoro	Shoals	Main Island
Hawaruwaru	Point	Main Island
Waikare	Creek	Main Island
Patoka	Rock	Main Island

ATTACHMENTS

Name	Broad geographic description	Where shown on Smith and Robertson map
Te Aura	Beach	Main Island
Puhokotaka	Beach	Main Island
Waikawa	River Mouth	Main Island
Paritau	Point	Main Island
Ohira	Ohira Bay	Main Island
Whangatete	Inlet	Main Island
Whangamoe	Inlet	Main Island
Whangaroa	settlement	Main Island
Waikanae	Bay	Main Island
Manawakairimu	Bay	Main Island
Te Awahohonu	River	Main Island
Opae	Point	Main Island
Pohauta	River	Main Island
Omoko	Point	Main Island
Uripuriri	Point	Main Island
Waipurua	Bay	Main Island
Muruwaka	Point	Main Island
Operau	Bay	Main Island
Te Raki	Point	Main Island
Pakuratahi	Bay	Main Island
Te Raki	Bay	Main Island
Rongotea	Bay	Main Island
Moeha	Inlet	Main Island
Waitangi	Settlement	Main Island
Wairau	River	Main Island

ATTACHMENTS

Name	Broad geographic description	Where shown on Smith and Robertson map
Waihi	River	Main Island
Monau	Shoals	Main Island
Tupuangi	Point	Main Island
Tupuangi	Port Hutt (Locality)	Main Island
Maunganui	Mountain	Main Island
Tupapa	River Mouth	Main Island
Waitaha	River Mouth	Main Island
Tairua	Port Hutt (Locality)	Main Island
Ngatikitiki	Reef	Main Island
Tahatika	Cliffs	Main Island
Tioreore	River Mouth	Main Island
Kaingahau	River Mouth	Main Island
Waikauia	River Mouth	Main Island
Waikaua	Lake	Main Island
Mairangi	Beach	Main Island
Awamutu	Inlet	Main Island
Te Aunui Id	Inlet	Main Island
Okahu	Point	Main Island
Wairua	Beach	Main Island
Taupeka	Point	Main Island
Pakauwera	Mountain	Main Island
Manauea	Marshland	Main Island
Te Onepiu	Port Hutt (Locality)	Main Island
Makeroa	Shoals	Main Island
Te Matarae	Point	Main Island

ATTACHMENTS

Name	Broad geographic description	Where shown on Smith and Robertson map
Waikoko	Point	Main Island
Raunate	Marshland	Main Island
Waro	Lake	Main Island
Minitaroa	Point	Main Island
Otuahea	Point	Main Island
Orau	Point	Main Island
Waitaha	River	Main Island
Kaingapakeha	Bay	Main Island
Waipapa	Creek	Main Island
Te Kiato	Point	Main Island
Mataunganui	Creek	Main Island
Waimahaua	Creek	Main Island
Titirangi	Marshland	Main Island
Waikawau Creek	Creek	Main Island
Karewa	Point	Main Island
Moutapu	Point	Main Island
Waikato	Point	Main Island
Waiari	Creek	Main Island
Kaiparakau	Point	Main Island
Waipoua	Creek	Main Island
Whitirere	Te Whanga (locality)	Main Island
Rangatira	Te Whanga (locality)	Main Island
Rangiwe	Te Whanga (locality)	Main Island
Poporangi	Te Whanga (locality)	Main Island
Whareama	Marshland	Main Island

ATTACHMENTS

Name	Broad geographic description	Where shown on Smith and Robertson map
Tarokoikoia	Rock	Pitt Island
Murumuru	Hill	Pitt Island
Rangatira	Island	Pitt Island
Waipaua	Stream	Pitt Island
Hakepa	Mountain	Pitt Island
Kahuitara	Point	Pitt Island
Kokope	Island	Pitt Island
Tupuarangi	Hill	Pitt Island
Onoua	Bay	Pitt Island
Kaingaroa	Hill	Pitt Island
Taruwhenua	Point	Pitt Island
Waihere	Bay	Pitt Island
Mangere	Island	Pitt Island
Tapuaenuku	Island	Pitt Island
Rangiwheau	Island	Pitt Island
Waihere	Hill	Pitt Island
Rangiauria	Point	Pitt Island
Otonga	Landblock	Waitangi Insert
Awahou	Point	Waitangi Insert
Kahunene	Point	Waitangi Insert
Puketahi	Bay	Waitangi Insert
Te Tikitiki	Locality	Waitangi Insert
Hokoro	Waitangi (locality)	Waitangi Insert
Te Matiti	Waitangi (locality)	Waitangi Insert
Mongoutu	Waitangi (locality)	Waitangi Insert

ATTACHMENTS

Name	Broad geographic description	Where shown on Smith and Robertson map
Kekerione	Landblock	Waitangi Insert
Waitangi	Settlement	Waitangi Insert
Waitangi	Waitangi (locality)	Waitangi Insert
Te Wapu	Waitangi (locality)	Waitangi Insert
Mangape	Creek	Waitangi Insert
Patakarehe	Marshlands	Waitangi Insert
Whangamarino	Marshlands	Waitangi Insert
Huro	Lake	Waitangi Insert
Te Ihu	Waitangi (locality)	Waitangi Insert
Kapeto	Waitangi (locality)	Waitangi Insert
Tehiti	Locality	Waitangi Insert
Taupo	Locality	Waitangi Insert
Waitangi	Beach	Waitangi Insert
Kaumataotao	Block	Waitangi Insert
Rakainui	Lake	Inner Main Island
Te Ranga Tapu	Lake	Inner Main Island
Oehau	Mountain	Inner Main Island
Whangamarino	Mountain	Inner Main Island
Te Whata	Mountain	Inner Main Island
Pipitarawai	Mountain	Inner Main Island
Mangahau	Stream	Inner Main Island
Makarapa	River	Inner Main Island
Tauaropa	Stream	Inner Main Island
Awamatau	stream	Inner Main Island
Ohinemama	South coast (locality)	Inner Main Island

ATTACHMENTS

Name	Broad geographic description	Where shown on Smith and Robertson map
Ohinepapa	South coast (locality)	Inner Main Island
Mangatukarewa	Stream	Inner Main Island
Taiwananga	Stream	Inner Main Island
Hawaiki	Stream	Inner Main Island
Mangahou	Stream	Inner Main Island
Te Awainanga	River	Inner Main Island
Mangahu	Mountain	Inner Main Island
Te inu	South coast (locality)	Inner Main Island
Huro	Lake	Inner Main Island
Te Matarae	Landblock	Inner Main Island
Wairarapa	Stream	Inner Main Island
Waipuna	South coast (locality)	Inner Main Island
Kekerione (Te Koranga)	Locality	Inner Main Island
Kekerione (Rapanui)	Locality	Inner Main Island
Kekerione (Pakarikari)	Locality	Inner Main Island
Tara	Locality	Inner Main Island
Marakapia	Lake	Inner Main Island
Te Pukahu	Mountain	Inner Main Island
Torotoro	Lake	Inner Main Island
Te Roto	Lake	Inner Main Island
Te Kohurau	Locality	Inner Main Island
Kekerione (Motuake)	Landblock	Inner Main Island
Te Rotoparaoa	Lake	Inner Main Island
Kaihuruhuru	Locality	Inner Main Island
Kekerione (Waipapa)	Locality and Stream	Inner Main Island

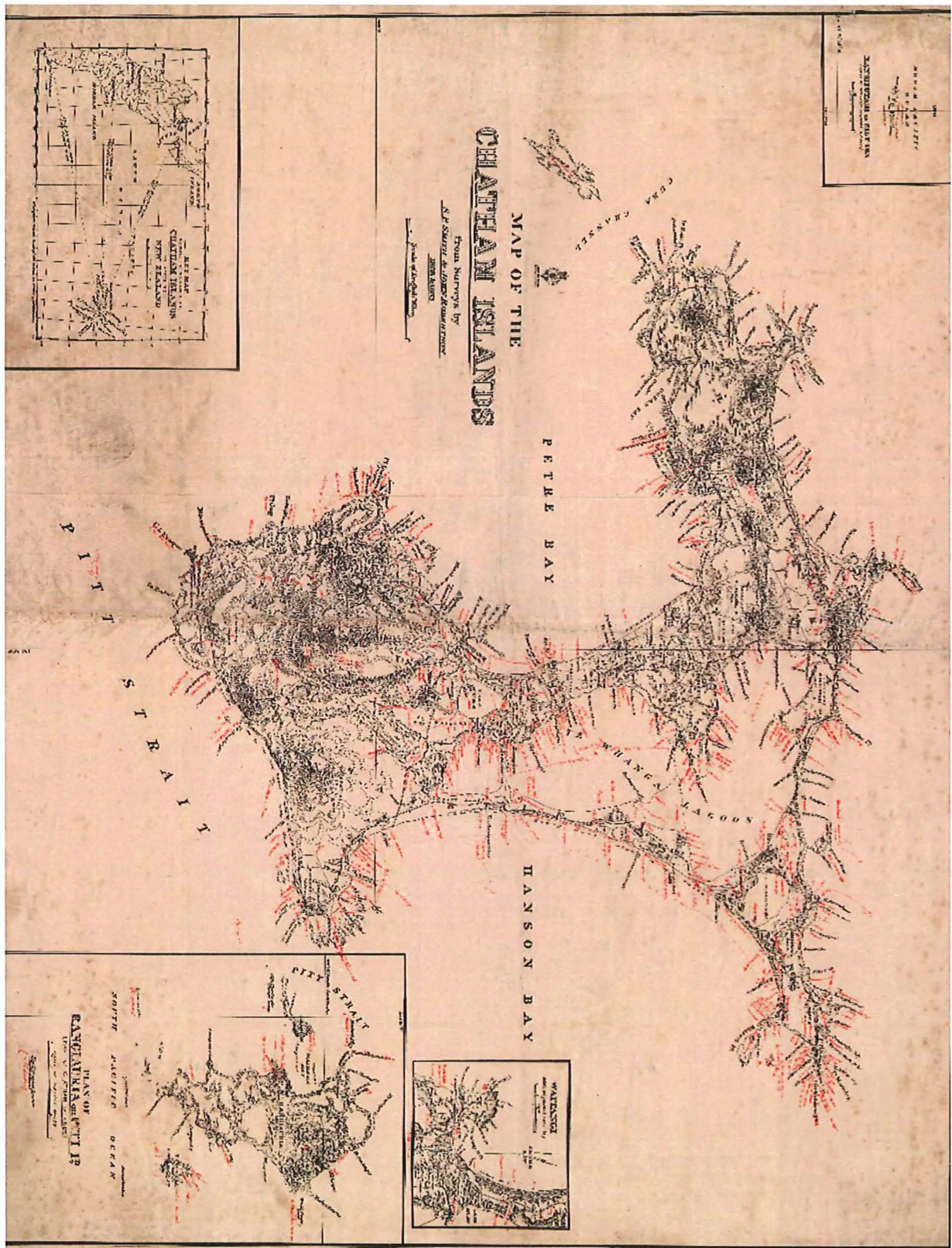
ATTACHMENTS

Name	Broad geographic description	Where shown on Smith and Robertson map
Korako	Mountain	Inner Main Island
Kekerione (Rakautahi)	Locality	Inner Main Island
Motuporoporo	Mountain	Inner Main Island
Ngapukemahanga	Mountain	Inner Main Island
Hokopoi	Mountain	Inner Main Island
Kekerione (Whangamoe)	Locality	Inner Main Island
Kekerione (Whangaroa)	Locality	Inner Main Island
Ohuru	Port Hutt (Locality)	Inner Main Island
Tawhirikoko	Mountain	Inner Main Island
Hemokawa	Mountain	Inner Main Island
Porere	Port Hutt (Locality)	Inner Main Island
Te Moko	Creek	Inner Main Island
Maku	Creek	Inner Main Island
Otoi	Creek	Inner Main Island
Waitaia	Mountain	Inner Main Island
Tangoio	Creek	Inner Main Island
Matakitaki	Mountain	Inner Main Island
Waitangi West	Port Hutt (Locality)	Inner Main Island
Takehanga	Stream	Inner Main Island
Te Raki	Port Hutt (Locality)	Inner Main Island
Rotokawa	Port Hutt (Locality)	Inner Main Island
Wharekauri	Landblock	Inner Main Island
Tangipu	Port Hutt (Locality)	Inner Main Island
Rotokawau	Lake	Inner Main Island
Wharekauri (Tuapeka)	Landblock	Inner Main Island

ATTACHMENTS

Name	Broad geographic description	Where shown on Smith and Robertson map
Te Whanga	Lagoon	Body Of Water
Rangatatahi/Rangatutahi	Islands	Sisters

Subpart 2: Smith and Robertson maps



7 DRAFT SETTLEMENT BILL